ASSESSORS ABSTRACT OF LANDS

MADERA COUNTY

A. CARLISLE & CO.
MANUFACTURING
STATIONERS
SAN FRANCISCO, - - CALIFORNIA
No. 59993
When another book like this is wanted, it will only be necessary to send the above number

Section	No. of Acres	Value 1908		Check	Value 1909		Check	Value 1910		Check	Value 1911		Value 1912		Check	Value 1913		Check	Value 1914		Check	Value 1915		Check
		Land	Imp.		Land	Imp.		Land	Imp.		Land	Imp.		Imp.		Land	Imp.		Land	Imp.		Land	Imp.	

44

RANGE 22
RANGE 23
RANGE 24
RANGE 25
TWP. 6
RANGE 20
RANGE 21
RANGE 22
RANGE 23
RANGE 24
RANGE 25
TWP. 7
RANGE 19
RANGE 20
RANGE 21
RANGE 22
RANGE 23
RANGE 24
TWP. 8
RANGE 18
RANGE 19
RANGE 20
RANGE 21
RANGE 22
RANGE 23
RANGE 24

Section	No. of Acres	Value 1908		Check	Value 1909		Check	Value 1910		Check	Value 1911		Value 1912		Check	Value 1913		Value 1914		Check	Value 1915		Check
		Land	Imp.		Land	Imp.		Land	Imp.		Land	Imp.		Imp.		Land	Imp.		Imp.		Land	Imp.	

44

RANGE 22
RANGE 23
RANGE 24
RANGE 25
TWP. 6
RANGE 20
RANGE 21
RANGE 22
RANGE 23
RANGE 24
RANGE 25
TWP. 7
RANGE 19
RANGE 20
RANGE 21
RANGE 22
RANGE 23
RANGE 24
TWP. 8
RANGE 18
RANGE 19
RANGE 20
RANGE 21
RANGE 22
RANGE 23
RANGE 24

	OWNER	TRANSFER	Mtg. Abts. Page	Section	No. of Acres	Value 1908		Check	Value 1909		Check	Value 1910		Check	Value 1911		Value 1912		Check	Value 1913		Value 1914		Check	Value 1915		Check
						Land	Imp.		Land	Imp.		Land	Imp.		Land	Imp.		Imp.		Land	Imp.		Imp.		Land	Imp.	
1																											
2																											
3																											
4																											
5																											
6																											
7																											
8																											
9																											
10																											
11																											
12																											
13																											
14																											
15																											
16																											
17																											
18																											
19																											
20																											
21																											
22																											
23																											
24																											
25																											
26																											
27																											
28																											
29																											
30																											
31																											
32																											
33																											
34																											
35																											
36																											
37																											
38																											
39																											
40																											
41																											
42																											
43																											
44																											
45																											
46																											
47																											
48																											
49																											
50																											
51																											
52																											
53																											
54																											
55																											
56																											
57																											
58																											
59																											
60																											

44

RANGE 22
RANGE 23
RANGE 24
RANGE 25
TWP. 6
RANGE 20
RANGE 21
RANGE 22
RANGE 23
RANGE 24
RANGE 25
TWP. 7
RANGE 19
RANGE 20
RANGE 21
RANGE 22
RANGE 23
RANGE 24
TWP. 8
RANGE 18
RANGE 19
RANGE 20
RANGE 21
RANGE 22
RANGE 23
RANGE 24

Tp. S. Range 21 E

6	5	4	3	2	1
7	8	9	10	11	12
18	17	16	15	14	13
19	20	21	22	23	24
30	29	28	27	26	25
31	32	33	34	35	36

Mariposa County

	OWNER	TRANSFER	Mtg. Abts. Page	Section	No. of Acres	Value 1908 Land	Value 1908 Imp.	Check	Value 1909 Land	Value 1909 Imp.	Check	Value 1910 Land	Value 1910 Imp.	Check	Value 1911 Land	Value 1911 Imp.	Check	Value 1912 Land	Value 1912 Imp.	Check	Value 1913 Land	Value 1913 Imp.	Check	Value 1914 Land	Value 1914 Imp.	Check	Value 1915 Land	Value 1915 Imp.	Check
1	Madera Sugar Pine Company			35-36	1240	1860		1	1860		171	1860		187	1860		400	1860		92	1860		11	1860		46	1860		44
2																													
3																													
4																													
5																													
6																													
7																													
8																													
9																													
10																													
11																													
12																													
13																													
14																													
15	N. S. Stockton & Clara Stockton 1st			S½ SE 23; S½ SW 24; 23 + 24	160	–		–	–		–	–		–	–		–	–		–	–		–	640		402	640		137
16																													
17																													
18																													
19																													
20																													
21																													
22																													
23																													
24																													
25																													
26																													
27																													
28																													
29																													
30																													
31																													
32																													
33																													
34																													
35																													
36																													
37																													
38																													
39																													
40																													
41																													
42																													
43																													
44																													
45																													
46																													
47																													
48																													
49																													
50																													
51																													
52																													
53																													
54																													
55																													
56																													
57																													
58																													
59																													
60																													

Twp 4 S, R. 22 E.

RANGE 22 RANGE 23 RANGE 24 RANGE 25 TWP. 6 RANGE 20 RANGE 21 RANGE 22 RANGE 23 RANGE 24 RANGE 25 TWP. 7 RANGE 19 RANGE 20 RANGE 21 RANGE 22 RANGE 23 RANGE 24 TWP. 8 RANGE 18 RANGE 19 RANGE 20 RANGE 21 RANGE 22 RANGE 23 RANGE 24

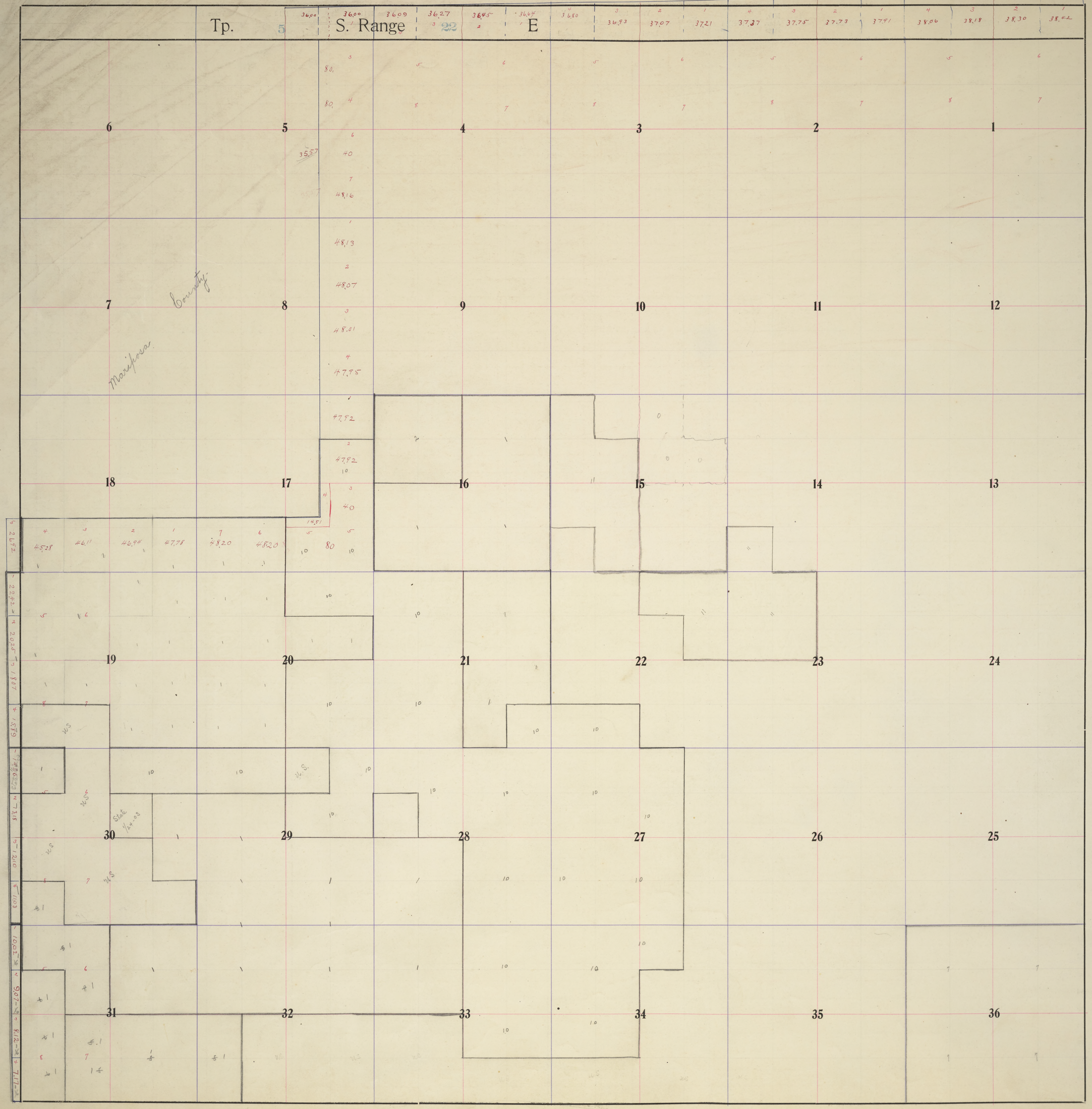
Tp. 5 S. Range 22 E
6
5
4
3
2
1
7
8
9
10
11
12
18
17
16
15
14
13
19
20
21
22
23
24
30
29
28
27
26
25
31
32
33
34
35
36
Mariposa County
State

	OWNER	TRANSFER	Mtg. Abts. Page	Section	No. of Acres	Value 1908 Land	Value 1908 Imp.	Check	Value 1909 Land	Value 1909 Imp.	Check	Value 1910 Land	Value 1910 Imp.	Check	Value 1911 Land	Value 1911 Imp.	Check	Value 1912 Land	Value 1912 Imp.	Check	Value 1913 Land	Value 1913 Imp.	Check	Value 1914 Land	Value 1914 Imp.	Check	Value 1915 Land	Value 1915 Imp.	Check
1	Madera Sugar Pine Company.			16 & 21. 28 & 33. 30-31-32	4069 ~~2455~~	29555		1	29555		171	29555		187	29555			40059675		92	59675		11	59675		46	59675		44
2	Mrs. F. A. Krohn - Dec'd Sept. 1903. R 12	H. A. Krohn 12		16	160						✓	—		✓	—		R.12 ✓	800		146	800		206	800		270	800		177
3																													
4																													
5	J. E. Bean.	Madera Sugar Pine Co. 12 ~~234~~		~~31-32.~~	~~320~~	3200		2	3200		1	3200		31	3200		138 Checked No 1			✓			—			—			—
6	Charles W. Richards - Jr.	Madera Sugar Pine Co. 12		~~31.~~	~~154~~ 35	1540		1	1540		1	1540		31	1540		138 Checked No 1			✓			—			—			—
7	Las Animas + San Joaquin Land Company Inc.	Miller + Lux. Incorporated (a corp.) 14		36	640	960		161	960		172	960		188	960		108	1600		163	1600		143	1600		139	1600		482
8	Britton + Rey Company.	Madera Sugar Pine Co. 12		~~30-31.~~	~~40~~	1600		2	1600		1	1600		28	1600		138 Checked No 1			✓			—			—			—
9																													
10	a. H. Fleming. a. S. Fleming. a. S. Fleming Jr. a. R. McCormick } Trustees for Marjorie Fleming.	Madera Sugar Pine Company (a corp.) 14		17-20-21-22-27-28-29-30-33-34	2582 23	25820		2	25820		2	25820		30	25820		138	38730		91	38730		63	38735		464 47	38735		44
11	T. G. Hart.			15 14-22-28	240 320	—		—	—		—	—		—	—		—	—		—	—		—	800		270	1400		138
12																													
13																													
14																													
15																													
16																													
17																													
18																													
19																													
20																													
21																													
22																													
23																													
24																													
25																													
26																													
27																													
28																													
29																													
30																													
31																													
32																													
33																													
34																													
35																													
36																													
37																													
38																													
39																													
40																													
41																													
42																													
43																													
44																													
45																													
46																													
47																													
48																													
49																													
50																													
51																													
52																													
53																													
54																													
55																													
56																													
57																													
58																													
59																													
60																													

(Merced Co. Patent)
Patent 1-24-14
Sec 15 T6 R12 M.D.M.

RANGE 23
RANGE 24
RANGE 25
TWP. 6
RANGE 20
RANGE 21
RANGE 22
RANGE 23
RANGE 24
RANGE 25
TWP. 7
RANGE 19
RANGE 20
RANGE 21
RANGE 22
RANGE 23
RANGE 24
TWP. 8
RANGE 18
RANGE 19
RANGE 20
RANGE 21
RANGE 22
RANGE 23
RANGE 24

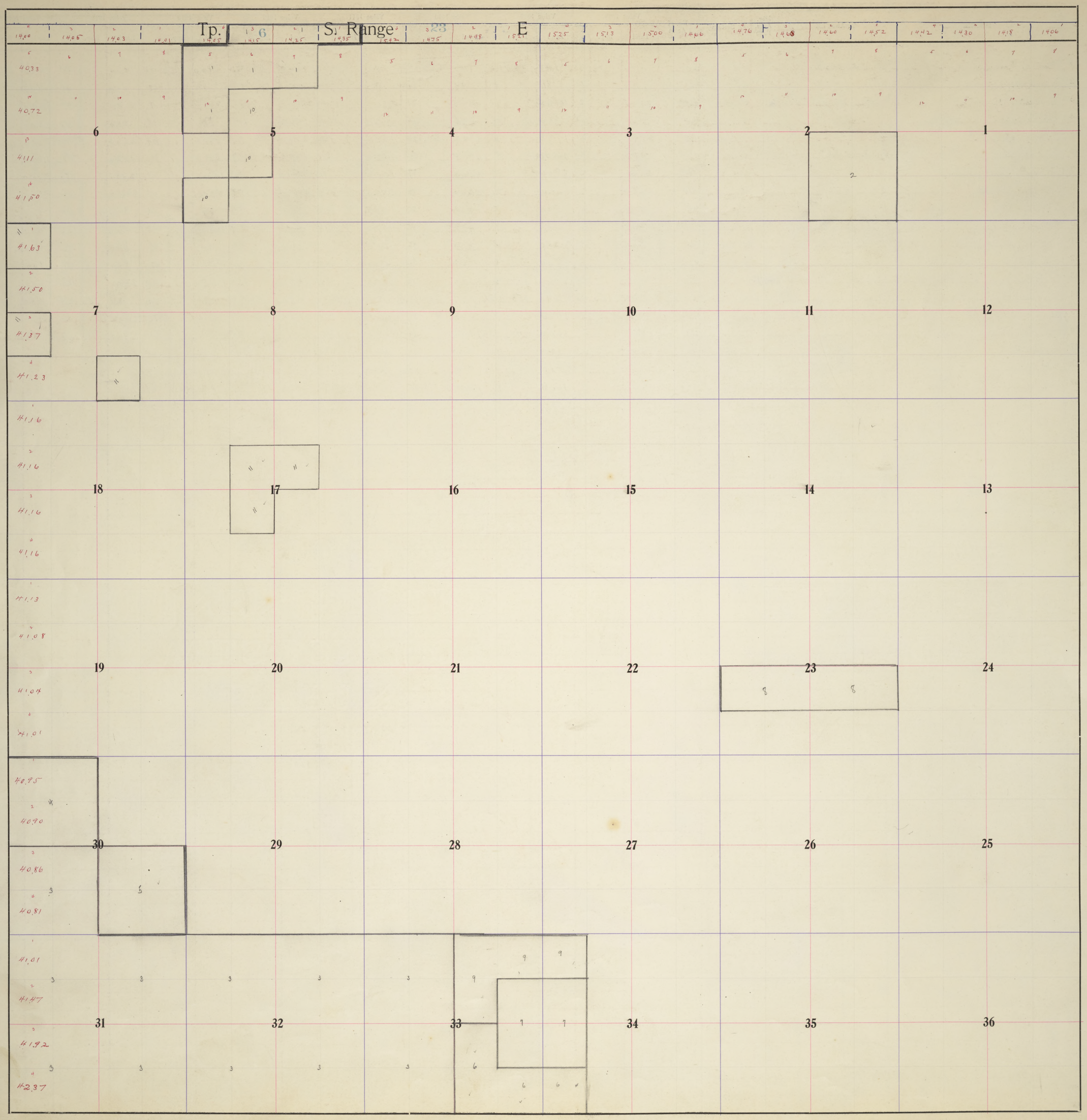

RANGE 22
RANGE 23
RANGE 24
RANGE 25
TWP. 6
RANGE 20
RANGE 21
RANGE 22
RANGE 23

	OWNER	TRANSFER	Mtg. Abts. Page	Section	No. of Acres	Value 1908 Land	Value 1908 Imp.	Check	Value 1909 Land	Value 1909 Imp.	Check	Value 1910 Land	Value 1910 Imp.	Check	Value 1911 Land	Value 1911 Imp.	Check	Value 1912 Land	Value 1912 Imp.	Check	Value 1913 Land	Value 1913 Imp.	Check	Value 1914 Land	Value 1914 Imp.	Check	Value 1915 Land	Value 1915 Imp.	Check
1	California Improvement Company	Wallace M. Hussey 1st		16	320	1000		3	1000		2	1000		31	1000		212	1000		202	1000		63	1000		357	1000		382
2	Thomas Beasore	A. L. Bean		22-27-32-33	200	300		224	300		129	300		32	300		178	500		145	500		204	500		270	500		176
3	C. August Wiike		~~[illegible]~~	36	640	1600		3	1600		1	1600		31	1600		212	2000		202	2000		12	2000		47	2000		138
4	Las Animas San Joaquin Land Company Inc.	Miller & Lux, Incorporated (a corp.)		32-33	240	480		161	480		172	480		188	480		108	1200		163	1200		143	1200		139	1200		482
5	C. W. Clarke	8/10		22-26-27-28-29-32-33-34	520	1300		3	1300		3			8/10						✓			–			–			–
6																													
7																													
8																													
9																													
10																													
11																													
12																													
13																													
14																													
15																													
16																													
17																													
18																													
19																													
20																													
21																													
22																													
23																													
24																													
25																													
26																													
27																													
28																													
29																													
30																													
31																													
32																													
33																													
34																													
35																													
36																													
37																													
38																													
39																													
40																													
41																													
42																													
43																													
44																													
45																													
46																													
47																													
48																													
49																													
50																													
51																													
52																													
53																													
54																													
55																													
56																													
57																													
58																													
59																													
60																													

RANGE 24
RANGE 25
TWP. 6
RANGE 20
RANGE 21
RANGE 22
RANGE 23
RANGE 24
RANGE 25
TWP. 7
RANGE 19
RANGE 20
RANGE 21
RANGE 22
RANGE 23
RANGE 24
TWP. 8
RANGE 18
RANGE 19
RANGE 20
RANGE 21
RANGE 22
RANGE 23
RANGE 24

RANGE 22
RANGE 23
RANGE 24

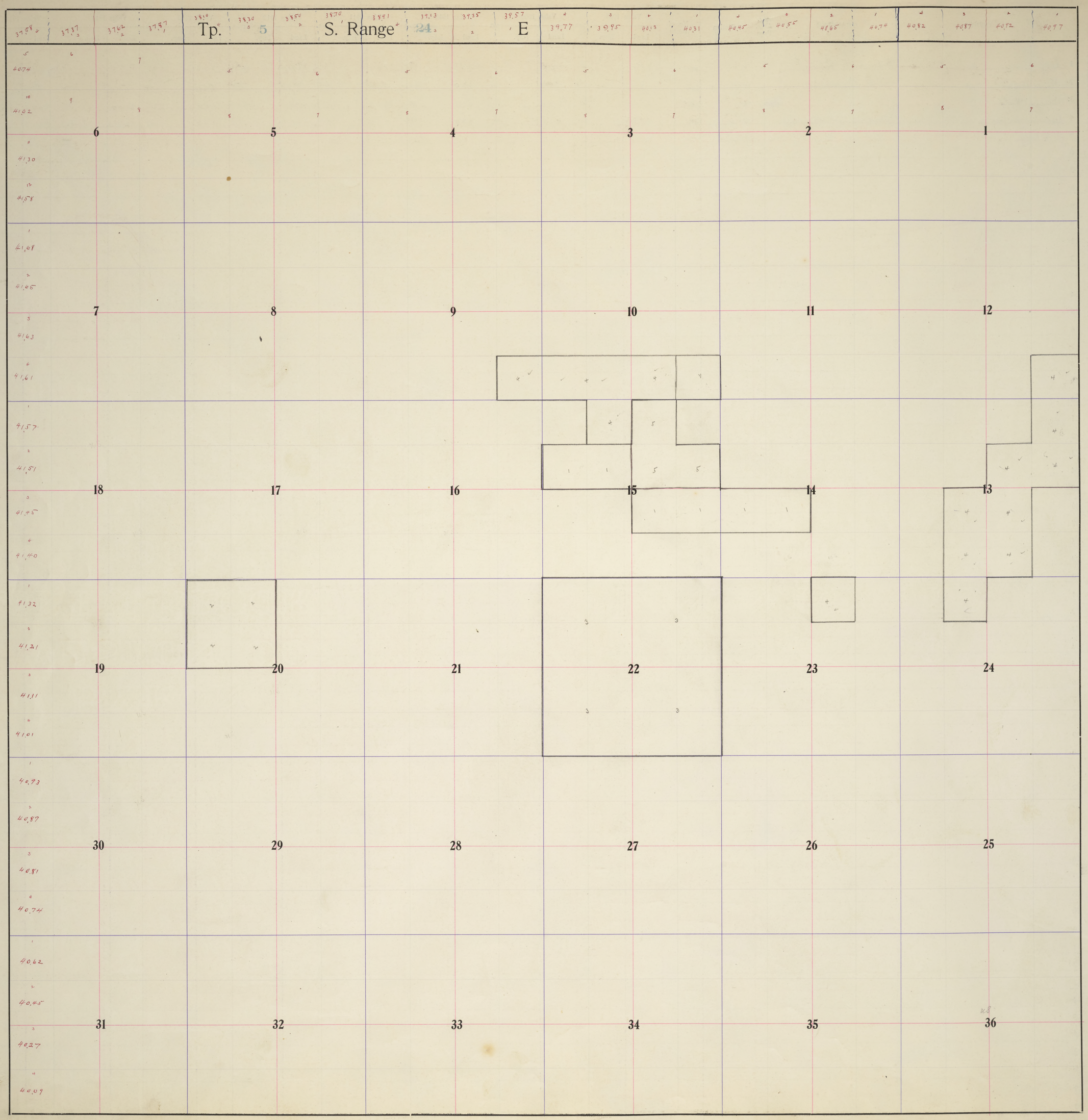

	OWNER	TRANSFER	Mtg. Abts. Page	Section	No. of Acres	Value 1908 Land	Value 1908 Imp.	Check	Value 1909 Land	Value 1909 Imp.	Check	Value 1910 Land	Value 1910 Imp.	Check	Value 1911 Land	Value 1911 Imp.	Check	Value 1912 Land	Value 1912 Imp.	Check	Value 1913 Land	Value 1913 Imp.	Check	Value 1914 Land	Value 1914 Imp.	Check	Value 1915 Land	Value 1915 Imp.	Check	
1	Los Animas San Joaquin Land Company, Inc.	Miller & Lux, Incorporated (1/2 acres)		10-14-15	280	560		161	560		172	560		188	560		108	1400		163	1400		143	1400		139	1400		482	1
2	Frank Ench '16 Josephine Ench '16 Pauline Ench '16 / Wm Ench '16 Leo Ench '16			20	160	400		4	400		2	400		32	400		212	500		202	500		65	500		48	500		138	2
3	John E. McDonald. (B. State 1907.)			22	640			Do 1															—			—			—	3
4	C. H. Clarke.	Do 10		9-10-12-13-15. 23-24.	600.	1500		3	1500		3			Do 10									—			—			—	4
5	Jas A Greene.			15	120	180		224	180		2	180		32	180		212	180		202	180		422	180		175	180		138	5
6																														6
7																														7
8																														8
9																														9
10																														10
11																														11
12																														12
13																														13
14																														14
15																														15
16																														16
17																														17
18																														18
19																														19
20																														20
21																														21
22																														22
23																														23
24																														24
25																														25
26																														26
27																														27
28																														28
29																														29
30																														30
31																														31
32																														32
33																														33
34																														34
35																														35
36																														36
37																														37
38																														38
39																														39
40																														40
41																														41
42																														42
43																														43
44																														44
45																														45
46																														46
47																														47
48																														48
49																														49
50																														50
51																														51
52																														52
53																														53
54																														54
55																														55
56																														56
57																														57
58																														58
59																														59
60																														60

RANGE 25 TWP. 6 RANGE 20 RANGE 21 RANGE 22 RANGE 23 RANGE 24 RANGE 25 TWP. 7 RANGE 19 RANGE 20 RANGE 21 RANGE 22 RANGE 23 RANGE 24 TWP. 8 RANGE 18 RANGE 19 RANGE 20 RANGE 21 RANGE 22 RANGE 23 RANGE 24

RANGE 22
RANGE 23
RANGE 24
RANGE 25

Tp. 5 S. Range 25 E

6	5	4	3	2	1
7	8	9	10	11	12
18	17	16	15	14	13
19	20	21	22	23	24
30	29	28	27	26	25
31	32	33	34	35	36

	OWNER	TRANSFER	Mtg. Abts. Page	Section	No. of Acres	Value 1908		Check	Value 1909		Check	Value 1910		Check	Value 1911		Check	Value 1912		Check	Value 1913		Check	Value 1914		Check	Value 1915		Check	
						Land	Imp.		Land	Imp.		Land	Imp.		Land	Imp.		Land	Imp.		Land	Imp.		Land	Imp.		Land	Imp.		
1																														1
2																														2
3																														3
4																														4
5																														5
6																														6
7																														7
8																														
9																														
10																														
11																														
12																														12
13																														13
14																														14
15																														15
16																														16
17																														17
18																														18
19																														19
20																														20
21																														21
22																														22
23																														23
24																														24
25																														25
26																														26
27																														27
28																														28
29																														29
30																														30
31																														31
32																														32
33																														33
34																														34
35																														35
36																														36
37																														37
38																														38
39																														39
40																														40
41																														41
42																														42
43																														43
44																														44
45																														45
46																														46
47																														47
48																														48
49																														49
50																														50
51																														51
52																														52
53																														53
54																														54
55																														55
56																														56
57																														57
58																														58
59																														59
60																														60

TWP. 6
RANGE 20
RANGE 21
RANGE 22
RANGE 23
RANGE 24
RANGE 25
TWP. 7
RANGE 19
RANGE 20
RANGE 21
RANGE 22
RANGE 23
RANGE 24
TWP. 8
RANGE 18
RANGE 19
RANGE 20
RANGE 21
RANGE 22
RANGE 23
RANGE 24

RANGE 22
RANGE 23
RANGE 24
RANGE 25
TWP. 6
RANGE 20

Tp. 6 S. Range 20 E

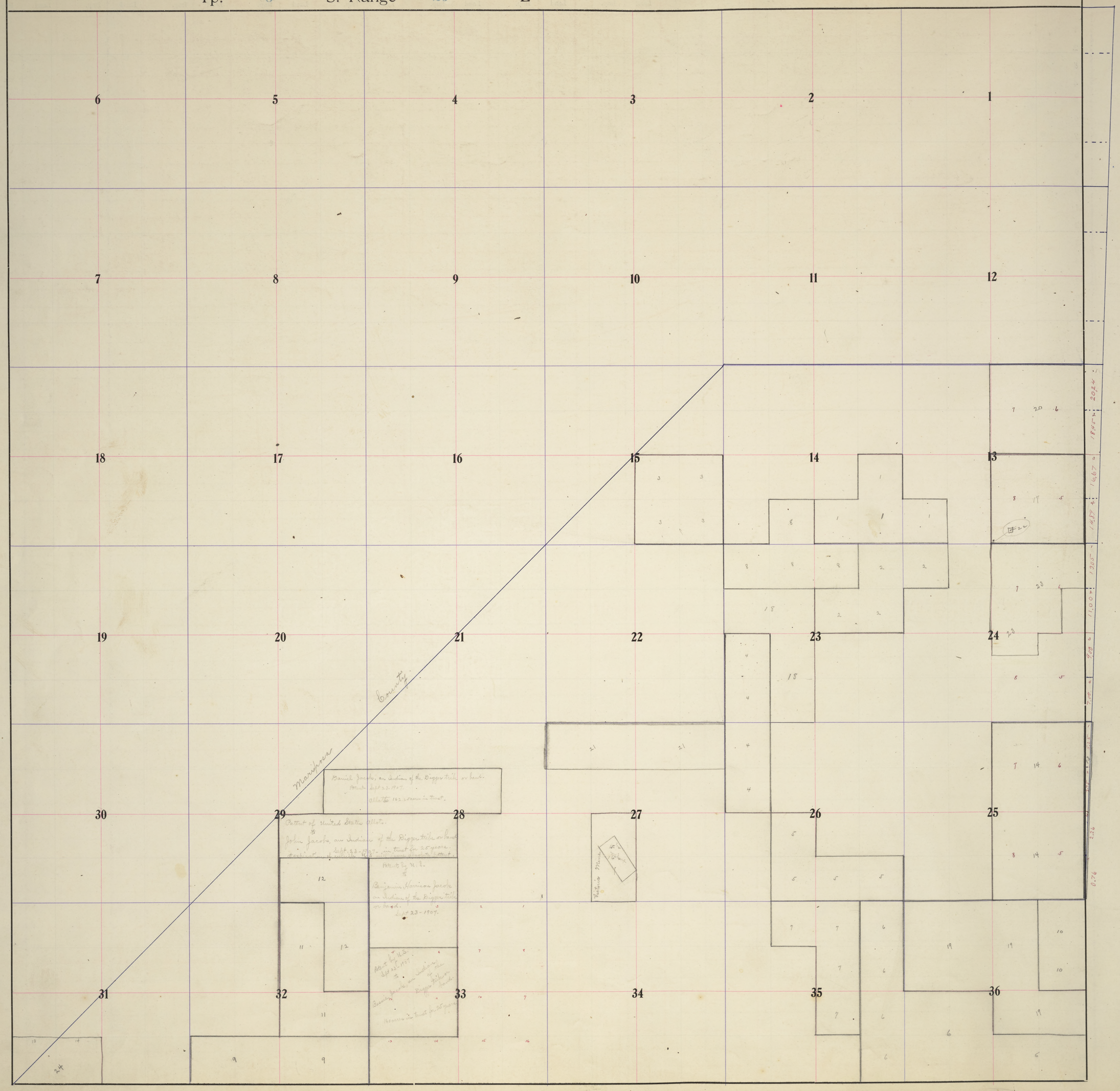

	OWNER	TRANSFER	Mtg. Abts. Page	Section	No. of Acres	Value 1908 Land	Value 1908 Imp.	Check	Value 1909 Land	Value 1909 Imp.	Check	Value 1910 Land	Value 1910 Imp.	Check	Value 1911 Land	Value 1911 Imp.	Check	Value 1912 Land	Value 1912 Imp.	Check	Value 1913 Land	Value 1913 Imp.	Check	Value 1914 Land	Value 1914 Imp.	Check	Value 1915 Land	Value 1915 Imp.	Check	
1	Roy Graham (B State 1907) R.[11]			13-14.	160			✓	–	–		–	–	–	240	40	140	480	40	93	480	40	160	480	40	271	480	40	139	1
2	James M. Graham (B. State 1907) R.[11]			23-24.	160			✓	–	–		–	–	–	240	150	140	480	150	93	480	150	161	480	150	272	480	150	139	2
3	Mace Metcalf	William H. Crooks Jr & George H. Crooks[12]		15	160	200	100	225	200	50	176	200	100	240	200	100	139	480	100	94	480	100	162	480	100	273	480	100	141	3
4	Estate Wm Crouchen			23-26.	160	240		4	240		176	240		240	240		141	480		94	480		161	480		272	480		139	4
5	Estate John G. Stuke			26	160	240		4	240		3	240		241	240		141	480		94	480		65	480		48	480		140	5
6	Wm H. Crooks.	William H. Crooks Jr & George Crooks		35-36.	400.	720	100	225	720		176	720		241	720		401	1200		94	1200		162	1200		273	1200		141	6
7	Mary L. Thomas. D 511 R 12 W.H. Crooks[11]	W.H. Crooks Jr & George Crooks[12]		35	160	240		225	240		177	240		241	240		401	D.S. 11	R 12	✓	480		162	480		273	480		141	7
8	John J. McGurk			14-23	160	240	25	226	240	25	130	240	100	240	240	100	140	480	100	93	480	100	160	480	100	271	480	100	295	8
9	George D. Norman Estate Harry Kerslake[11]	Anna Kerslake[15]		32	160	240		226	240		4	240		33	240		139	480	400	95	480	400	161	480	400	273	480	400	383	9
10	Jennie L. Chaffee. (Patent issued 1/14-1910 ~~Over the State 1907~~)			36	80	80	75	459	80	75	177	160	125	242	160	125	141	240	125	94	240	125	162	240	125	273	240	125	140	10
11	Isabelle A. Westfall			32	160	240		458	240		177	240		241	240	40	139	480	40	95	480	40	161	480	40	272	480	40	383	11
12	Fremont Westfall			29-32	160	240	100	458	240	100	414	240	100	241	240	100	139	480	100	95	480	100	161	480	100	272	480	100	140	12
13	Wm Sell			25	12[ac]	60		226			177			239			141			94			195			257			124	13
14	A. H. Cashburn & W. M. Sell[ac]	W.M. Sell[ac]		25	320	1000	2500	225	1060	2500	177	1060	2500	239	1060	2500	141	995	2500	94	995	2500	195	995	2500	257	995	2500	124	14
15	Sarah J. Lawrie ½ } Victoria mine in E½ of SW¼ of			27.	19[ac]	500	100	4	500	100	3	500	100	32	500	100	139	500	100	95	500	100	65	500	100	48	500	100	383	15
16	Stephen Roberts ½ } Lot 27 in S½			–	–	–	–	4			3			32			139			95			65			48			383	16
17	Edgar B. Landon			13	159 ~~160~~	240	50	459	240	50	130	240	100	240	240	100	140	480	100	93	480	100	160	480	100	271	480	100	139	17
18	May McGurk[11]			23	160	–	–	–	–	–	–	–	–	–	240		140	480		93	480		160	480		271	480		139	18
19	George DeFoord[13] (Over the State #640)			36	320	–		–	–		–	–		–	–		–	–		–	320		162	320		351	320		141	19
20	Abram R. Stevens[14]			13	160	–		–	–		–	–		–	–		–	–		–	–		–	480		271	480		138	20
21	Owen Mason.	H.B. Mason[15]		27.	160[ac]	–		–	–		–	–		–	–		–	–		–	–		–	480		272	480		295	21
22	Cunningham School Dist.			13	1																								–	22
23	Henry M. G. Dahlen.			24	160																						480	500	140	23
24	John Larson.[15]			31	5 ~~78~~																						155	200	140	24
25																														25
26																														26
27																														27
28																														28
29																														29
30																														30
31																														31
32																														32
33																														33
34																														34
35																														35
36																														36
37																														37
38																														38
39																														39
40																														40
41																														41
42																														42
43																														43
44																														44
45																														45
46																														46
47																														47
48																														48
49																														49
50																														50
51																														51
52																														52
53																														53
54																														54
55																														55
56																														56
57																														57
58																														58
59																														59
60																														60

Sold 1/2 to Mr Metcalf & balance deed at the time of George H. M. H. & Jr & George Crooks

Sold 8-15-12.

Patent 6-12-13

~~Sold 6-6-13. Sold 1/2~~

F.C. 2-25-15

Pat 8-21-13

RANGE 21 RANGE 22 RANGE 23 RANGE 24 RANGE 25 TWP. 7 RANGE 19 RANGE 20 RANGE 21 RANGE 22 RANGE 23 RANGE 24 TWP. 8 RANGE 18 RANGE 19 RANGE 20 RANGE 21 RANGE 22 RANGE 23 RANGE 24

RANGE 22
RANGE 23
RANGE 24
RANGE 25
TWP. 6
RANGE 20
RANGE 21

Tp. 6. S. Range 21 E

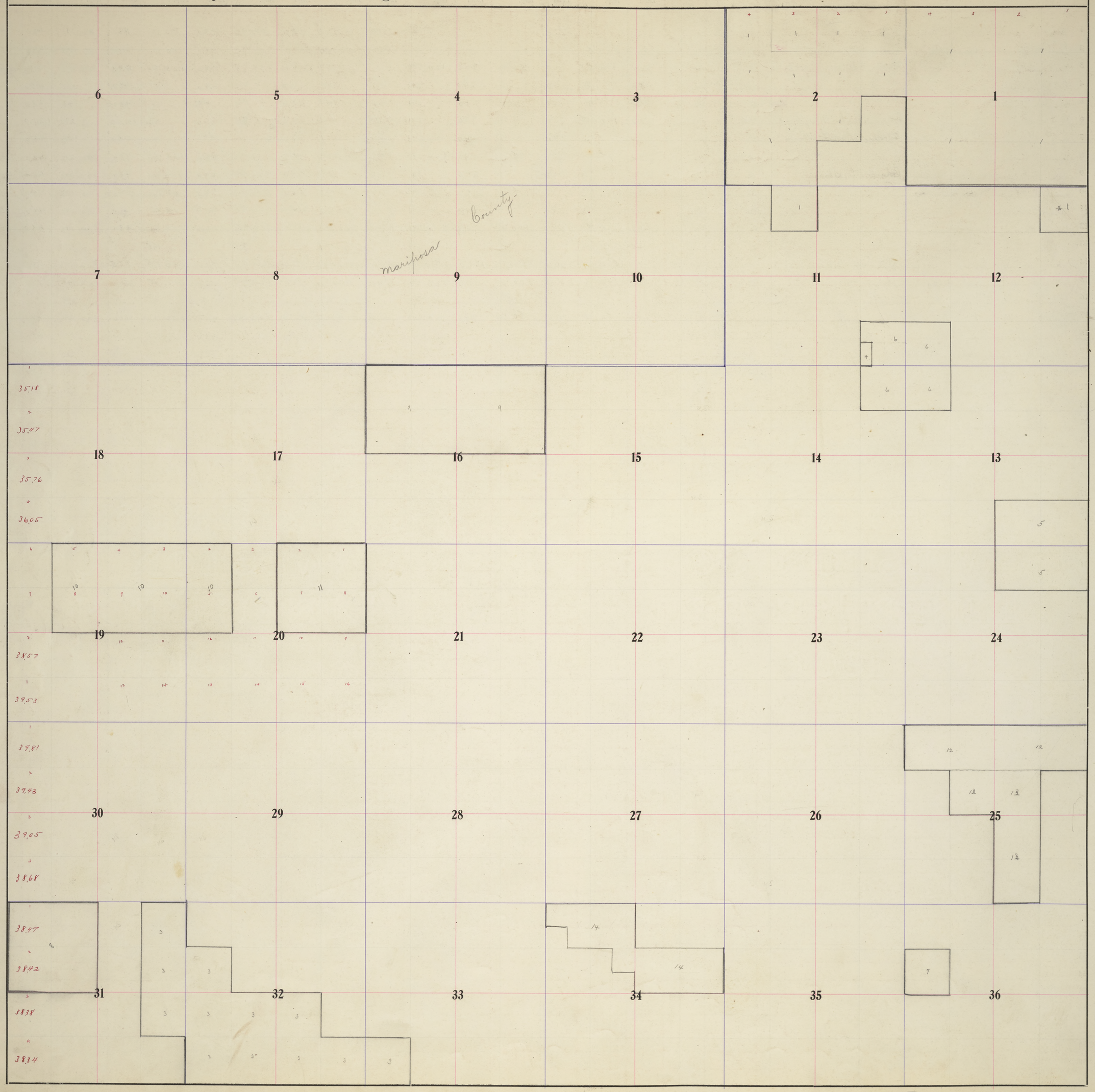

	OWNER	TRANSFER	Mtg. Abts. Page	Section	No. of Acres	Value 1908 Land	Value 1908 Imp.	Check	Value 1909 Land	Value 1909 Imp.	Check	Value 1910 Land	Value 1910 Imp.	Check	Value 1911 Land	Value 1911 Imp.	Check	Value 1912 Land	Value 1912 Imp.	Check	Value 1913 Land	Value 1913 Imp.	Check	Value 1914 Land	Value 1914 Imp.	Check	Value 1915 Land	Value 1915 Imp.	Check	
1	Madera Sugar Pine Company			1-2-11-12	1248.61 1248.61	4500		1	4500		171	4500		187	4500		400	7200		92	6200		11	6720		47	6720		45	1
2	J. E. Bean	Madera Sugar Pine Co 12	284	12	40	400		2	400		1	400		31	400		138	double no 1		✓			11			47			45	2
3	Fred D. Hutchinson J.S. Harker 14	William E Ball	~~[illegible]~~ 125	31-32-33-	~~500~~ 480	900	1000	227	900	1000	415	900	1000	243	2400	1000	142	2400	1000	96	2400	1000	163	2400	1000	274	2400	1000	142	3
4	Linville Cox	John Christiana 10	~~[illegible]~~ 245	11	5	25	250	441	25	250	178			Dis			✓						–			—			—	4
5	John H. Cline			13-24	160	640	300	5	640	300	4	640	300	33	640	300	142	800	300	96	800	300	66	800	300	48	800	300	141	5
6	Mary Teaford			11-12-13-14	155	230	100	227	230	25	178	230	25	242	230	25	142	385	25	97	385	25	443	385	25	380	385	25	295	6
7	alice S. Rivas Belle Rivas 11	Maude E. McPheeters 13		36	40	60	50	227	60	50	157	60	50	33	60	50	207	120	50	97	120		163	120		274	120	175	383	7
8	T. H. Love			31	156.88	240	60	227	240	60	179	240	125	242	240	125	142	400	125	96	400	125	163	400	125	274	400	125	142	8
9	A. F. Simmons, E. G. Simmons, E. W. Simmons	Charles G. Simmons 12		16	320	1000		4	1000		4	1000		33	1000		142	1000		95	1000		66	1000		48	1000		141	9
10	Dora Greenfield Blinton – Arthur B. Gray	Paul Barnes 13	~~[illegible]~~	19-20	320	480	200	459	480	200	415	480	200	445	480	200	143	800	200	96	800	200	162	800	200	273	800	200	142	10
11	Frank Fennemore	Leon Lee Fennemore 11		20	160	240	400	459	240	400	177	240	400	445	240	400	141	400	400	96	400	400	163	400	400	274	400	400	142	11
12	Henry J. Castor. (Bal) Infirmary 47	Francis Castor 14		25.	160	240	50	226	240	50	178	240	50	242	240	50	143	480	50	97	480	50	163	480	50	257	480	50	126	12
13	Henry Castor (Patented Jan 15-1924) ~~[illegible]~~	Francis Gonzalez Castor 15		25	160	240	200	226	240	500	179	240	500	242	240	500	143	480	500	97	480	500	163	480	500	274	480	500	126	13
14	Patent 11-27-14 Elick O. Bissett 15			34	160																						480	200	142	14
15																														15
16																														16
17																														17
18																														18
19																														19
20																														20
21																														21
22																														22
23																														23
24																														24
25																														25
26																														26
27																														27
28																														28
29																														29
30																														30
31																														31
32																														32
33																														33
34																														34
35																														35
36																														36
37																														37
38																														38
39																														39
40																														40
41																														41
42																														42
43																														43
44																														44
45																														45
46																														46
47																														47
48																														48
49																														49
50																														50
51																														51
52																														52
53																														53
54																														54
55																														55
56																														56
57																														57
58																														58
59																														59
60																														60

RANGE 22
RANGE 23
RANGE 24
RANGE 25
TWP. 7
RANGE 19
RANGE 20
RANGE 21
RANGE 22
RANGE 23
RANGE 24
TWP. 8
RANGE 18
RANGE 19
RANGE 20
RANGE 21
RANGE 22
RANGE 23
RANGE 24

RANGE 22
RANGE 23
RANGE 24
RANGE 25
TWP. 6
RANGE 20
RANGE 21
RANGE 22

Tp. 6 S. Range 22 E

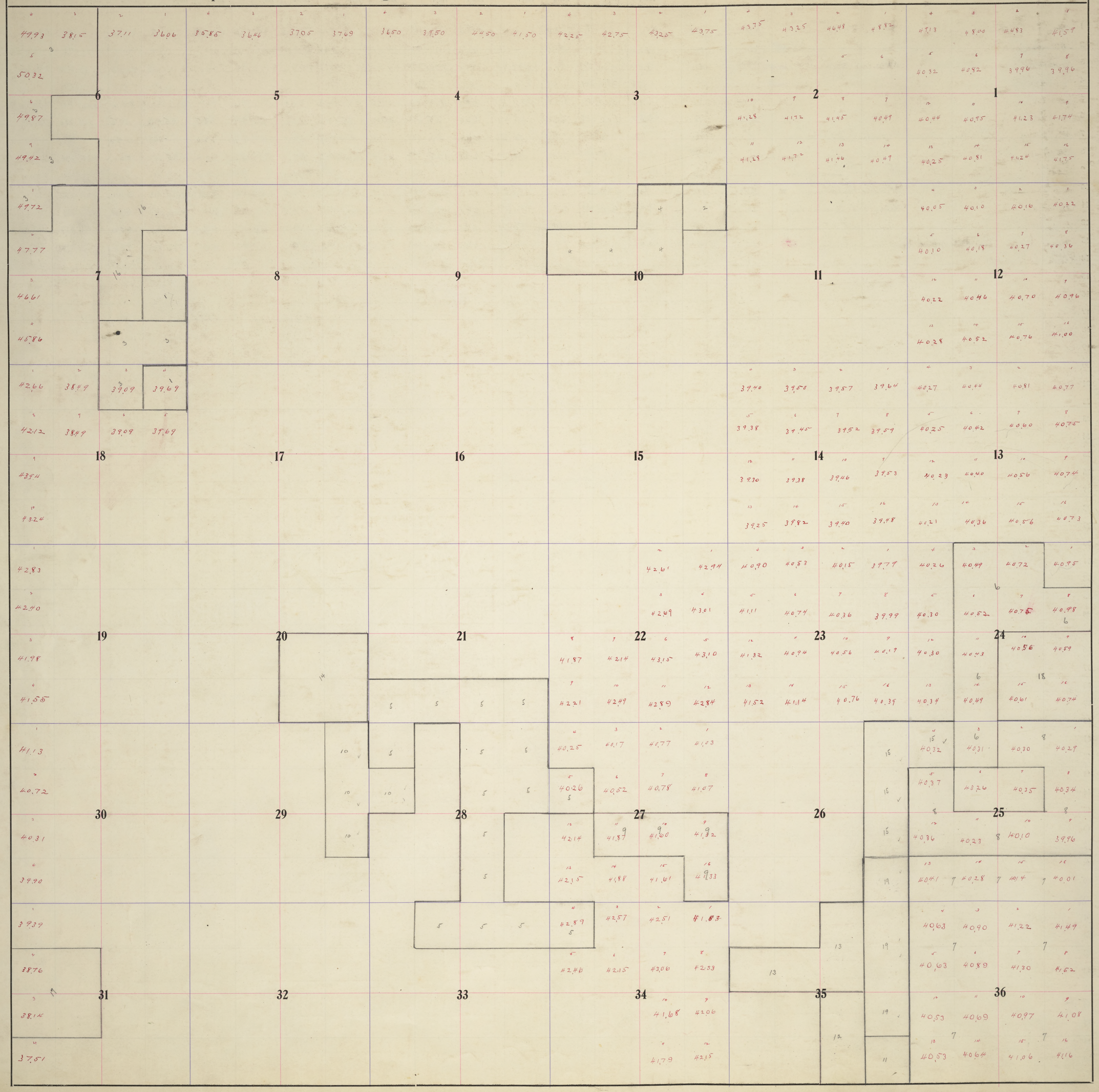

	OWNER	TRANSFER	Mtg. Abts. Page	Section	No. of Acres	Value 1908 Land	Value 1908 Imp.	Check	Value 1909 Land	Value 1909 Imp.	Check	Value 1910 Land	Value 1910 Imp.	Check	Value 1911 Land	Value 1911 Imp.	Check	Value 1912 Land	Value 1912 Imp.	Check	Value 1913 Land	Value 1913 Imp.	Check	Value 1914 Land	Value 1914 Imp.	Check	Value 1915 Land	Value 1915 Imp.	Check	
1	Mary E. Woodbury	Clement Darnold 12		7-18	80	140	100	228	140	100	130	140	150	243	140	150	143	400	150	97	400	150	442	400	150	419	400	300	384	1
2	Arthur Hill. Est.			10	40	80		5	80		4	80		34	80		144	200		98	200		67	200		49	200		143	2
3	J.E. Bean	Madera Sugar Pine 12 24K		6-7-18	486 52	4865		2	4865		1	4865		31	4865		138	7300		92	7300		11	5680		47	5680		45	3
4	H.B. Thurman			10	160	320		160	320		179	320		34	320		143	800		98	800		68	800		49	800		45	4
5	John Adolphus Reinert			21-27-28-33-34	643 15	1780		6	1780		6	1780		35	1780		144	3200		98	3200		104	3200		49	3200		143	5
6	Lena Schlotter	Joseph Zaestal 12		24-25	324 68	1000		5	1000		5	1000		34	1000		144	1620		99	1620		66	1620		50	1620		143	6
7	White-Friant Lumber Company.			25-36	816 26	8000		8	8000		10	8000		37	8000		213	12000		203	12,000		69	12,000		150	12000		296	7
8	Dobbe-Golly-Schwerdt.	W. J. Hamilton 12		25	321 93	3200		6	3200		5	3200		38	3200		214	4800		99	4800		67	4800		50	4800		144	8
9	Emma E. Golly ½ Bonita Golly ½ Dallas Golly ½			27	166 12	500		6	500		5	500		35	500		145	800		99	800		66	800		51	800		143	9
10	L.D. Scott	W. J. Hamilton "		28-29	160	400		7	400		7	400		35	400		214	400		99	400		67	400		50	400		144	10
11	Chas Peringer	W. J. Hamilton "		35	40	250		7	250		5	250		36	250		214	600		99	600		67	600		50	600		144	11
12	W.M. Peringer			35	80	500		7	500		6	500		36	500		145	800		100	800		68	800		51	800		144	12
13	S.C. St John	Isabel Denman 12	White-Friant Lumber Co 14	35	160	1000		6	1000		6	1000		30	1000		145	1600		100	1600		195	2400		150	2400		296	13
14	Thos. Sivels	Est.		20	160	240	150	228	240	150	415	240	150	243	240	150	144	480	150	98	480	150	164	480 military	150	275	480 Williston	150	383	
15	John E. Young	W. J. Hamilton "		25-26	160 35	1600		5	1600		5	1600		35	1600		214	2400		99	2400		67	2400		50	2400		144	
16	A.H. Fleming			7	160	1600		5	1600		4	1600		34	1600		143	2400		98	2400		66	2400		49	2400		45	
17	Mrs. Sarah Hawke (widow)			31	156 90	240		228	240		130	240		36	240		145	400		100	400		164	400		275	400		297	
18	W.H. Watson	Deeded to State"		24	162 60	480		7	480		7	480		34	480		144	2 C		2 S/11	Relinquished		April 12-1923.			—			—	
19	Scott Manlove	W. J. Hamilton "		26-35	160	1600		7	1600		5	1600		35	1600		214	2400		99	2400		67	2400		50	2400		144	19
20																														20
21																														21
22																														22
23																														23
24																														24
25																														25
26																														26
27																														27
28																														28
29																														29
30																														30
31																														31
32																														32
33																														33
34																														34
35																														35
36																														36
37																														37
38																														38
39																														39
40																														40
41																														41
42																														42
43																														43
44																														44
45																														45
46																														46
47																														47
48																														48
49																														49
50																														50
51																														51
52																														52
53																														53
54																														54
55																														55
56																														56
57																														57
58																														58
59																														59
60																														60

RANGE 23 RANGE 24 RANGE 25 TWP. 7 RANGE 19 RANGE 20 RANGE 21 RANGE 22 RANGE 23 RANGE 24 TWP. 8 RANGE 18 RANGE 19 RANGE 20 RANGE 21 RANGE 22 RANGE 23 RANGE 24

RANGE 22
RANGE 23
RANGE 24
RANGE 25
TWP. 6
RANGE 20
RANGE 21
RANGE 22
RANGE 23

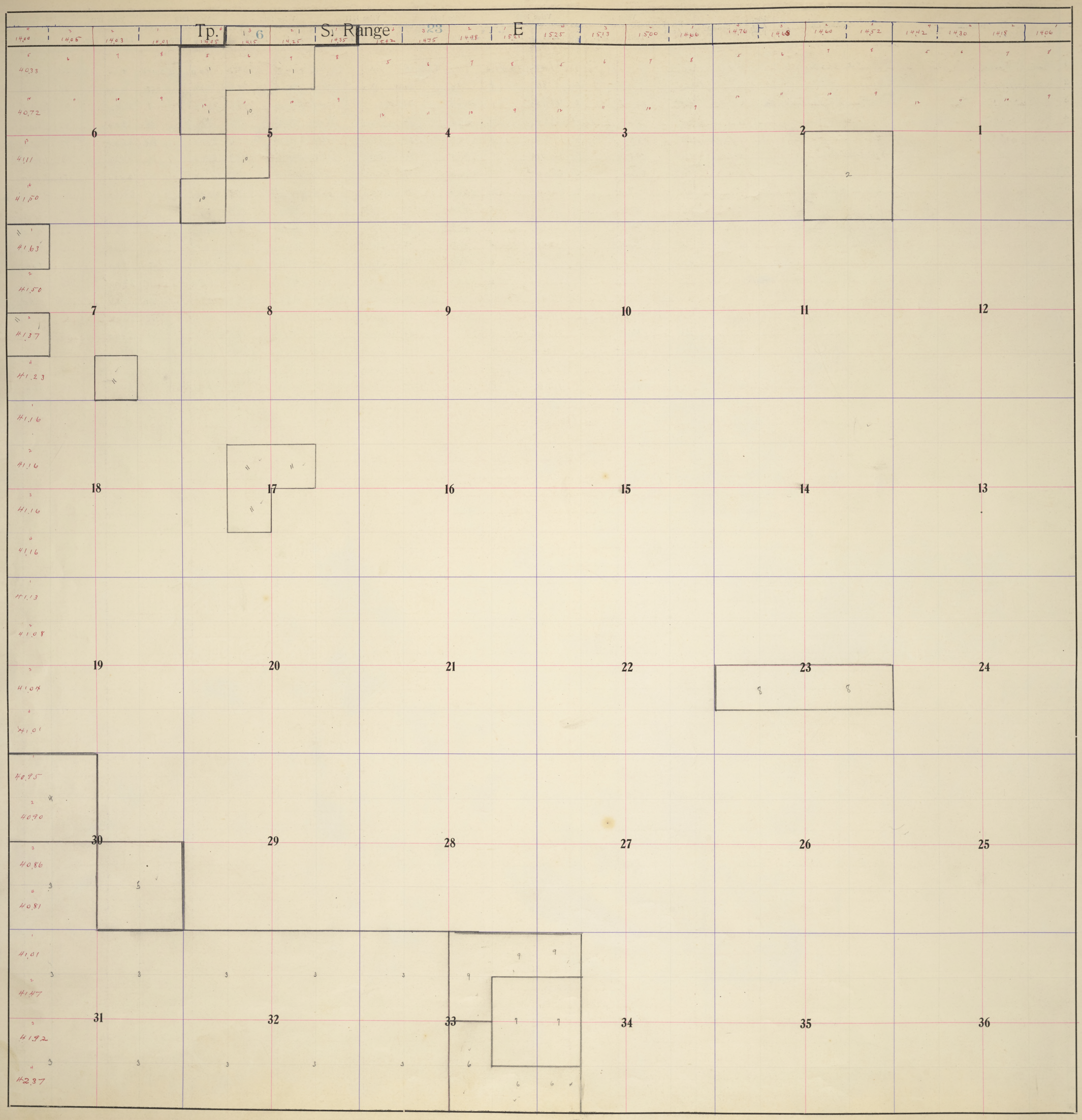

	OWNER	TRANSFER	Mtg. Abts. Page	Section	No. of Acres	Value 1908 Land	Value 1908 Imp.	Check	Value 1909 Land	Value 1909 Imp.	Check	Value 1910 Land	Value 1910 Imp.	Check	Value 1911 Land	Value 1911 Imp.	Check	Value 1912 Land	Value 1912 Imp.	Check	Value 1913 Land	Value 1913 Imp.	Check	Value 1914 Land	Value 1914 Imp.	Check	Value 1915 Land	Value 1915 Imp.	Check	
1	Las Animas + San Joaquin Land Co. Inc.	Miller + Lux. Incorporated (acct)		5	202.75	400		161	400		172	400		188	400		108	1015		163	1015		143	1015		139	1015		482	1
2	John N. Lofstad	W. J. Hamilton		2	160	500		10	500		8	500		38	500		214	500		99	500		67	500		50	500		144	2
3	The White + Friant Lumber Co.			30-31-32-33.	1768.44	17600		8	17600		10	17600		37	17600		213	26400		203	26400		69	26.400		150	26400		296	3
4	Carrie E. Bridge	W. J. Hamilton		30	161.55	1600		9	1600		179	1600		38	1600		214	2400		99	2400		67	2400		50	2400		144	4
5	Chas. Meusdoffer	W. J. Hamilton		30	160	1600		9	1600		7	1600		36	1600		214	2400		99	2400		67	2400		50	2400		144	5
6	R. J. Waters	W. J. Hamilton		33-34	160	1600		9	1600		7	1600		38	1600		214	2400		99	2400		67	2400		50	2400		144	6
7	George Graham	W. J. Hamilton		33-34	160	1600		9	1600		179	1600		38	1600		214	2400		99	2400		67	2400		50	2400		144	7
8	George Sachen			23	160	500		9	500		7	500		36	500		212	500		202	500		68	500		51	500		145	8
9	Wm. H. Meteer	W. J. Hamilton Deed to State		34-33	160	1600		7	1600		7	1600		38	1600		214	D2		✓	Redeemed		april 13-1923.	—		—			—	9
10	Thomas Bearore			5	120	200		224	200		129	200		37	200		146	600		100	600		164	600		275	600		297	10
11	C. W. Clark	D'o		7-17	243	610		3	610		3		D'o				✓			—			—			—			—	11
12																														12
13																														13
14																														14
15																														15
16																														16
17																														17
18																														18
19																														19
20																														20
21																														21
22																														22
23																														23
24																														24
25																														25
26																														26
27																														27
28																														28
29																														29
30																														30
31																														31
32																														32
33																														33
34																														34
35																														35
36																														36
37																														37
38																														38
39																														39
40																														40
41																														41
42																														42
43																														43
44																														44
45																														45
46																														46
47																														47
48																														48
49																														49
50																														50
51																														51
52																														52
53																														53
54																														54
55																														55
56																														56
57																														57
58																														58
59																														59
60																														60

RANGE 24
RANGE 25
TWP. 7
RANGE 19
RANGE 20
RANGE 21
RANGE 22
RANGE 23
RANGE 24
TWP. 8
RANGE 18
RANGE 19
RANGE 20
RANGE 21
RANGE 22
RANGE 23
RANGE 24

RANGE 22
RANGE 23
RANGE 24
RANGE 25
TWP. 6
RANGE 20
RANGE 21
RANGE 22
RANGE 23
RANGE 24

Tp. 6 S. Range 24 E

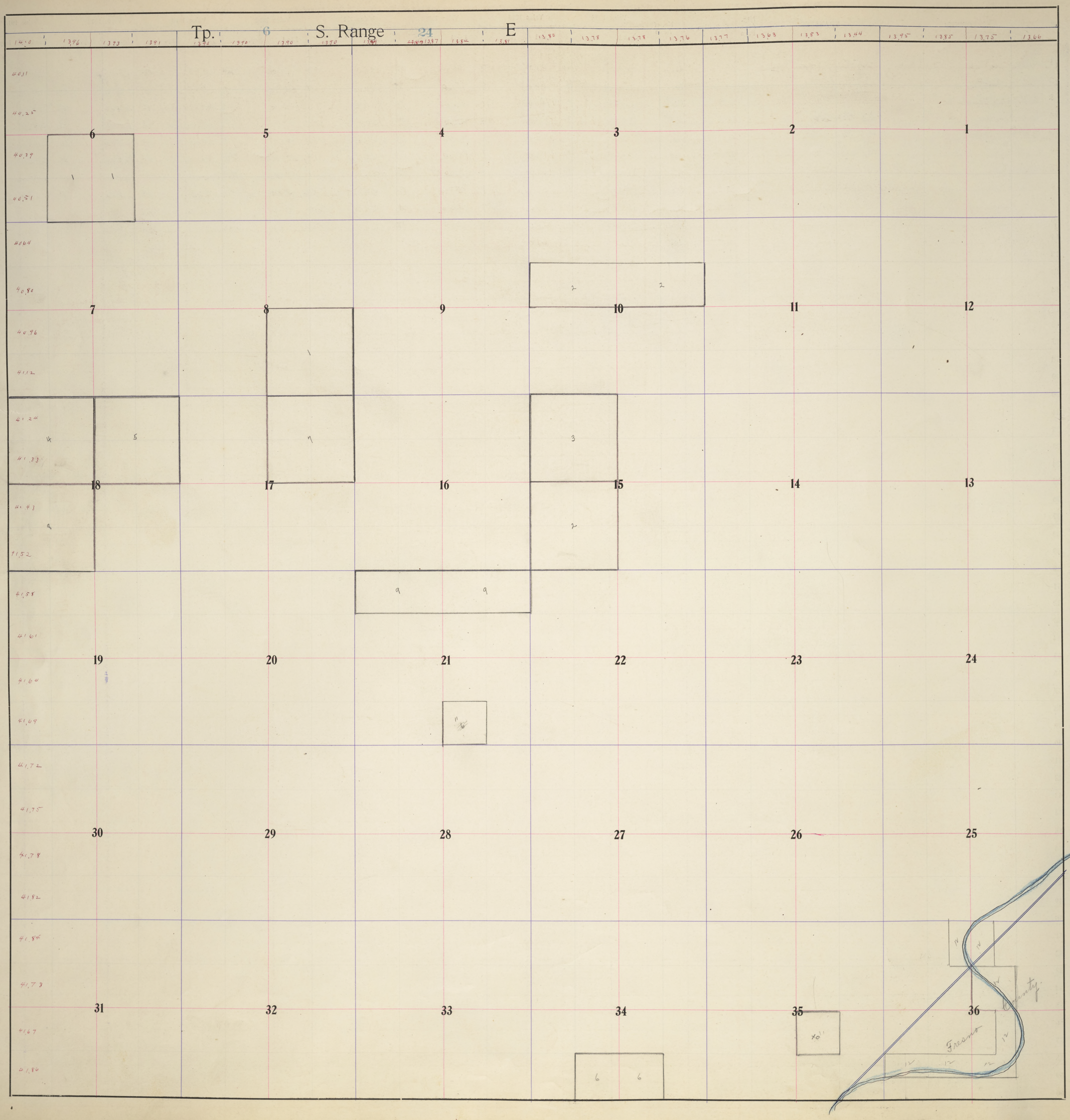

	OWNER	TRANSFER	Mtg. Abts. Page	Section	No. of Acres	Value 1908 Land	Value 1908 Imp.	Check	Value 1909 Land	Value 1909 Imp.	Check	Value 1910 Land	Value 1910 Imp.	Check	Value 1911 Land	Value 1911 Imp.	Check	Value 1912 Land	Value 1912 Imp.	Check	Value 1913 Land	Value 1913 Imp.	Check	Value 1914 Land	Value 1914 Imp.	Check	Value 1915 Land	Value 1915 Imp.	Check	
1	Las Animas San Joaquin Land Co. Inc.	Miller & Lux. Incorporated (Corp)		6-8	320	560		161	560		172	560		188	560		108	640		163	640		143	640		139	640		482	1
2	John N. Lofstad.	W. J. Hamilton 12		10-15	320	1000		10	1000		8	1000		38	1000		214	1000		99	1000		67	1000		50	1000		144	2
3	E. E. Horning.	W. J. Hamilton 12		15	160	500		10	500		9	500		38	500		214	500		99	500		67	500		50	500		144	3
4	E. E. Newell. Deeded to State 11 R 12	J. L. Butin 13		18	162.57	500		10	500		8	500		41	500		214	38 11	R 12 ✓		500		467	500		417	500		46	4
5	Fanny R. Shark.	W. J. Hamilton 12		18	160	500		10	500		8	500		38	500		214	500		99	500		67	500		50	500		144	5
6	Jacob Wagner.			XX-34	90 ~~160~~	180		206	180		180	180		186	180		215	240		204	240		443	240		380	160		297	6
7	J. H. Hull.			17	160	500		10	500		8	500		38	500		214	500		202	500		68	500		51	500		145	7
8	Carl Jaeschke Emma Helm 10	W. J. Hamilton 11		18	162.35	500		11	500		13	500		38	500		214	500		99	500		67	500		50	500		144	8
9	A. Gochring	W. J. Hamilton 12		21	160	500		11	500		9	500		38	500		214	500		99	500		67	500		50	500		144	9
10	Charles Warring Liffingwell	W. H. Wagner 12 A. C. Oyler 14		35	40	60		11	60		8	60		187	60		241	80		202	80		443	80		381			—	10
11	Amanda L. Oyler 14			35 21	80																						160		350	11
12	J. R. McKay				35																								—	12
13																														13
14																														14
15																														15
16																														16
17																														17
18																														18
19																														19
20																														20
21																														21
22																														22
23																														23
24																														24
25																														25
26																														26
27																														27
28																														28
29																														29
30																														30
31																														31
32																														32
33																														33
34																														34
35																														35
36																														36
37																														37
38																														38
39																														39
40																														40
41																														41
42																														42
43																														43
44																														44
45																														45
46																														46
47																														47
48																														48
49																														49
50																														50
51																														51
52																														52
53																														53
54																														54
55																														55
56																														56
57																														57
58																														58
59																														59
60																														60

Black Sand P. McCabe

RANGE 25
TWP. 7
RANGE 19
RANGE 20
RANGE 21
RANGE 22
RANGE 23
RANGE 24
TWP. 8
RANGE 18
RANGE 19
RANGE 20
RANGE 21
RANGE 22
RANGE 23
RANGE 24

Tp. 6 S. Range 25 E

6	5	4	3	2	1
7	8	9	10	11	12
18	17	16	15	14	13
19	20	21	22	23	24
30	29	28	27	26	25
31	32	33	34	35	36

RANGE 22
RANGE 23
RANGE 24
RANGE 25
TWP. 6
RANGE 20
RANGE 21
RANGE 22
RANGE 23
RANGE 24
RANGE 25

	OWNER	TRANSFER	Mtg. Abts. Page	Section	No. of Acres	Value 1908		Check	Value 1909		Check	Value 1910		Check	Value 1911		Check	Value 1912		Check	Value 1913		Check	Value 1914		Check	Value 1915		Check	
						Land	Imp.		Land	Imp.		Land	Imp.		Land	Imp.		Land	Imp.		Land	Imp.		Land	Imp.		Land	Imp.		
1																														1
2																														2
3																														3
4																														4
5																														5
6																														6
7																														7
8																														8
9																														9
10																														10
11																														11
12																														12
13																														13
14																														14
15																														15
16																														16
17																														17
18																														18
19																														19
20																														
21																														
22																														
23																														
24																														
25																														25
26																														26
27																														27
28																														28
29																														29
30																														30
31																														31
32																														32
33																														33
34																														34
35																														35
36																														36
37																														37
38																														38
39																														39
40																														40
41																														41
42																														42
43																														43
44																														44
45																														45
46																														46
47																														47
48																														48
49																														49
50																														50
51																														51
52																														52
53																														53
54																														54
55																														55
56																														56
57																														57
58																														58
59																														59
60																														60

TWP. 7
RANGE 19
RANGE 20
RANGE 21
RANGE 22
RANGE 23
RANGE 24
TWP. 8
RANGE 18
RANGE 19
RANGE 20
RANGE 21
RANGE 22
RANGE 23
RANGE 24

Tp. 7 S. Range 19 E

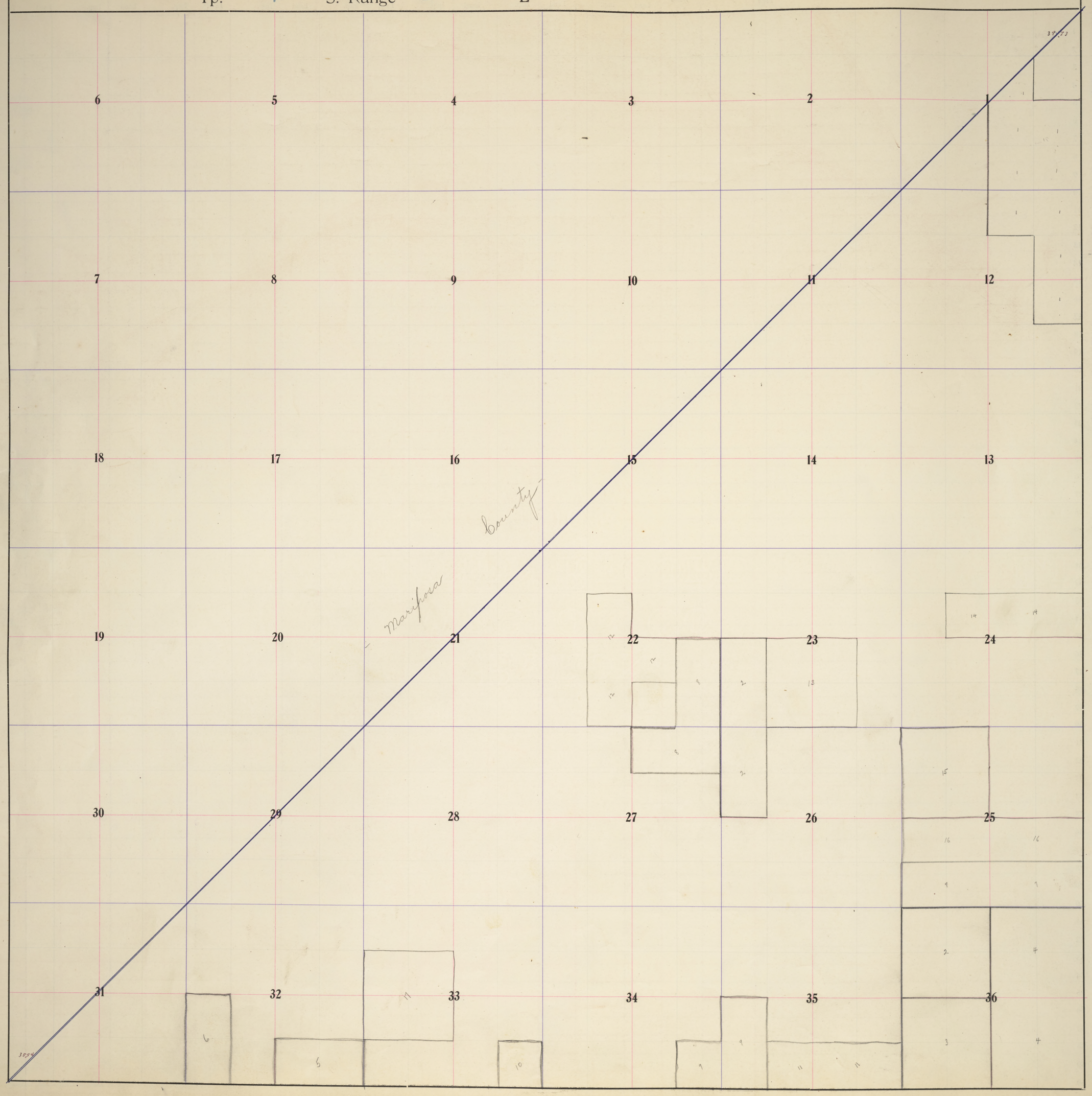

	OWNER	TRANSFER	Mtg. Abts. Page	Section	No. of Acres	Value 1908 Land	Value 1908 Imp.	Check	Value 1909 Land	Value 1909 Imp.	Check	Value 1910 Land	Value 1910 Imp.	Check	Value 1911 Land	Value 1911 Imp.	Check	Value 1912 Land	Value 1912 Imp.	Check	Value 1913 Land	Value 1913 Imp.	Check	Value 1914 Land	Value 1914 Imp.	Check	Value 1915 Land	Value 1915 Imp.	Check	
1	Occidental Land & Improvement Co.			1-12.	340	510		12	510		211	510		39	510		15	1020		17	1020		70	1020		52	1020		47	1
2	Frank B. Martin			23-26-36	320	480		11	480		9	480		41	480		145	880		101	880		68	880		53	880		145	2
3	A. C. Shaw			36	160	240	150	228	240	150	414	240	150	468	240	150	147	400	150	102	400	150	165	400	150	264	400	150	385	3
4	W. F. Noeting (Auch. State #3207)			36	320	160		229	160		9	160		41	160		146	480		101	480		71	480		51	480		385	4
5	James L. Chalfant.			32	80	1		—	120	50	180	120	75	243	120	75	146	200	75	101	200	75	165	200	75	276	200	75	298	5
6	Daniel Huntley[1]	John Lemieux[1] / Thomas L. Huzzy		32	80	7 P3-23-10		—	—		—	—		—	120		146	200		101	200		165	200		276	200		384	6
7	Theron F. Carr[2]			25	160	—		—	—		—	—		—	—		—	—		—	400 (military)	150	164	400 (military)	150	275	400 (military)	150	146	7
8	Arthur B. Waller.			22-27	160	—		—	—		—	—		—	—		—	—		—	—		—	480		266	480	200	133	8
9	Thomas McQuiston[5]			34-35	120	—		—	—		—	—		—	—		—	—		—	—		—	—		—	240	15	384	9
10	Phebe Van Patten.			33	40																						100		298	10
11	Thomas E. Hughes[15]			35	120																						300	100	385	11
12	Wm. A. Carter[15]			22	160																						480	100	145	12
13	Harry J. Maltby			23	160																						480		145	13
14	Sarah L. Brewer			24	120																						300		386	14
15	Elfie M. Carr.			25	160																						400		298	15
16	Sidney Lee Carr.			25	160																						400		384	16
17	Wm. L. Chalfant			33	160																						400		298	17
18																														18
19																														19
20																														20
21																														21
22																														22
23																														23
24																														24
25																														25
26																														26
27																														27
28																														28
29																														29
30																														30
31																														31
32																														32
33																														33
34																														34
35																														35
36																														36
37																														37
38																														38
39																														39
40																														40
41																														41
42																														42
43																														43
44																														44
45																														45
46																														46
47																														47
48																														48
49																														49
50																														50
51																														51
52																														52
53																														53
54																														54
55																														55
56																														56
57																														57
58																														58
59																														59
60																														60

Pat. 5-2-1913. FC. 10-30-12

Pat 8-12-14 FC 1-29-14.

Pat. 10-12-1914.

Pat 11-7-14

Pat 1-11-15

Pat 1-23-15

FC 12-16-14.

FC 10-20-14

Pat 10-20-14

Pat 10-20-14

Pat 10-20-14

RANGE 20 | RANGE 21 | RANGE 22 | RANGE 23 | RANGE 24 | TWP. 8 | RANGE 18 | RANGE 19 | RANGE 20 | RANGE 21 | RANGE 22 | RANGE 23 | RANGE 24

RANGE 22
RANGE 23
RANGE 24
RANGE 25
TWP. 6
RANGE 20
RANGE 21
RANGE 22
RANGE 23
RANGE 24
RANGE 25
TWP. 7
RANGE 19
RANGE 20

Tp. 7 S. Range 20 E

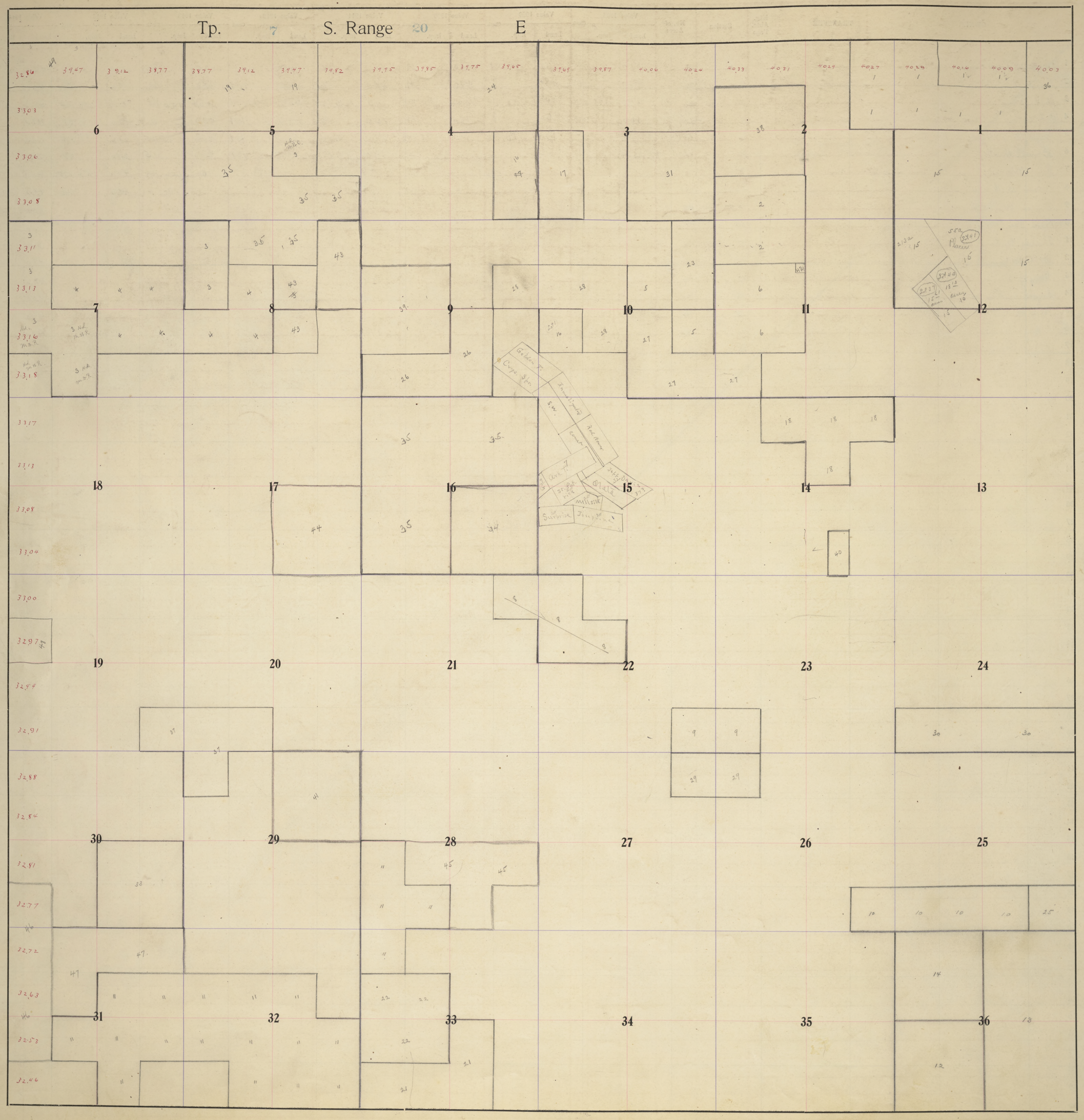

	OWNER	TRANSFER	Mtg. Abts. Page	Section	No. of Acres	Value 1908 Land	Value 1908 Imp.	Check	Value 1909 Land	Value 1909 Imp.	Check	Value 1910 Land	Value 1910 Imp.	Check	Value 1911 Land	Value 1911 Imp.	Check	Value 1912 Land	Value 1912 Imp.	Check	Value 1913 Land	Value 1913 Imp.	Check	Value 1914 Land	Value 1914 Imp.	Check	Value 1915 Land	Value 1915 Imp.	Check	
1	A. H. Crooks	Helen H. Crooks & George Crooks 12		1-2	240	2100	1600	225	2100	1600	176	2100	1600	241	2100	1600	401	960	1300	094	960	1300	162	960	1300	272	960	1300	141	1
1/7	annie L. Cooper																													
2	A. B. Pearson H. J. Downey 12	William G. Downey 15		2-11	160	400		229	400		180	400		243	400		147	480		102	480		195	480		175	480		980	2
3	Occidental Land & Improvement Company			5-7-8	339.75	540		12	540		211	540		39	540		15	1080		17	U. S. Government map says "Vacant"		—			—			—	3
4	Marguerite A. Acton			7-8	320	400		160	400		11	400		192	400		148	960		103	960		71	960		53	960		299	4
5	Catherine Hawke			10	80	120	150	230	120	150	131	120	150	42	120		149	240		104	240		167	240		278	240		299	5
6	Martha J. Shaw	Robert C. McKenzie 12		11	157½ 160	240	60	229	240	60	415	240	60	244	240	60	149	480	60	104	480		72	480		279	475		148	6
7	The Gambetta Mining & Milling Company J. H. Spring	Modern Consolidated Mining Co.		15-16	40	1350	2000	441	1350	2000	11	1350	2000	43	1350	2000	150	1350	2000	105	1350	2000	195	1350	2000	175	1350	2000	386	7
8	Joel E. Crane			21-22	160	240		232	240	75	131	240	75	43	240	75	150	480	75	105	480	75	168	480	75	279	480	75	149	8
9	A. Taylor	Ada B. Smith 12		22-23	80	120	50	232	120	50	182	120	50	43	120	50	154	240	50	106	240	50	72	240	50	54	240	50	149	9
10	Charity Coe			25-26	160	240	10	14	240	10	131	240	10	245	240	10	154	400	10	107	400	10	73	400	10	54	400	10	149	10
11	Wm. Footman			28-31-32-33	800	1160	270	233	1160	270	132	1160	270	44	1160	270	151	2320	270	106	2320	270	169	2320	270	280	2320	270	300	11
12	Thomas Beasore			36	160	240		224	240		129	240		32	240		146	400		100	400		164	400		275	400		297	12
13	D. R. McKenzie (due the State $207)	Robert Duncan & Harriet E. Duncan 13		36	320	160	75	15	160	75	12	160	75	44	160	75	152	480	75	107	480	75	169	480	75	281	480	75	387	13
14	Mrs. Dora Krohn (due the State $607)			36	160	80		231	80		132	80		13	80		155	240		107	240		169	240		256	240		117	14
15	Fresno Enterprise Company	Mary P. Myton 14		1-12	568.24 550	1030	600	11	1030	600	9	1030	600	41	1030	600	146	1650	600	101	1650	600	71	1705	600	276	1705	600	386	15
16	Charles Lyons			Lot 1 in 10	80 28	50	150	230	50	150	181	50	150	244	50	150	149	85	150	104	85	150	166	85	150	278	285	150	146	16
17	D. Kates (Patented to Wm. D. Kates, Frances A. Kates, Nettie Kates, Minnie Kates, Wm. Kates, Sons & daughter died with their heirs & gave W. Kates a deed 1914)	J. W. Kates		3-4	80 160	200	25	231	200	25	181	200	25	244	200	25	147	400	25	102	400	25	166	400	25	277	200	25	146	17
18	A. E. Philp			14	160	200	100	229	200	100	131	200	100	19	200	100	149	480	100	105	480	100	168	480	100	263	480	100	284	18
19	George V. Dorman Ret. Harry Kerslake 14	Anna Kerslake 15		5	240	360	400	226	360	400	4	360	400	33	360	400	139	720		95	720		161	720		273	720		383	19
20	W. H. Taylor (Surprise Group Gem Mines & 24 others)			15		750		14	750		11	750		42	750		150	750		105	750		195	750		54	750		148	20
21	Antonio Bruno			33	160	240		232	240		182	240		445	240		151	480		106	480		170	480		280	480		150	21
22	Rosalind Garcia (Rosario)			33	160	200	100	232	200	100	132	240	100	445	240	100	151	400	100	106	400	100	168	400	100	281	400	100	150	22
23	R. C. Hawke			10	80	120	100	230	120	100	130	120	100	42	120	100	149	240	100	104	240	100	167	240	100	278	240	100	147	23
24	Jas. O. Kates			4	160	200	25	231	200	25	181	200	50	41	240	50	148	400	50	103	400	50	166	400	50	277	400	50	147	24
25	Hattie Wright Estate (Mrs. Hattie Wright & D. R. Jones Daughter & Heir)	Deeded to State 11 R15		25	40	60		15	60		137	60		467	60		154	D.S. 11		✓			—		R15	100	200	300	25
26	Henry C. Hoskins	J. R. Dawson 12 R15		9	160	240	30	14	240	30	11	240	30	42	240	30	148	480	30	103	480	30	72	480	30	53	480	30	321	26
27	Mrs. Anna McCloud	E. Heikens & Styles Williams 12		10-11	160	240	60	230	240	60	181	240	60	244	240	60	148	480	60	104	480	60	167	480	60	278	480	60	148	27
28	Wm. B. Taylor. Ella R. Taylor et vir (D'14) R15	O. H. Robison		9-10	160	240		230	240		130	240		42	240		148	480		103	480		167	Deeded to State 1914 R15			480		386	28
29	Wm. E. Colby	Texas Flat Mines Co. 12		26-27	80	120		14	120		12	120		44	120		154	240		146	240		169	240		280	240		369	29
30	Thomas Jones, Jr.			24	160	240	100	459	240	100	416	240	100	43	240	100	154	400	100	107	400	100	168	400	100	279	400	100	149	30
31	John C. Shay			3	160	240	100	229	240	100	181	240	100	244	240	100	147	480	100	102	480	100	166	480	100	277	480	100	146	31
32	Clarence & Jno. Doty and C. M. Ward			Lot 3814 in 15	40	200	1000	14	200	1000	11	200	1000	43	200	1000	150	200	1000	105	200	1000	72	200	1000	53	200	1000	148	32
33	Michael Hennerich		#255	30	160	240		231	240		182	240	50	245	240	50	151	400	50	106	400	50	196	400	50	351	400	50	300	33
34	John H. Spring, Walter A. Starr, Minnie Lavoka Cheatham & Gertrude B. Lavoka Justice & Emma B. Clerkin	Walter A. Starr 12		16	150	—		—	—		—	—		—	225		150	450		234	450		421	450		175	450		299	34
35				5-8-16	770	—	—	—	—	—	✓	—	—	✓	—	—	✓	2310	300	103	2310	300	167	2310	300	277	2310	300	147	35
36	Jas. H. Mansfield 13 (Pat. 5-8-13 F.C. 11-9-12)			1	80.03	—	—	—	—	—	—	—	—	—	—	—	—	—	—	—	240		166	240	25	276 military	240	25	298	36
37	Thos. E. Schumaker 13 (J.C. 1-14-13)			19-20-29	160	—	—	—	—	—	—	—	—	—	—	—	—	—	—	—	400		168	400		54	400		299	37
38	George Conkling 14 (Pat. 1-19-14)	Anna Conkling		2	160	—	—	—	—	—	—	—	—	—	—	—	—	—	—	—	—		—	480		276	480		146	38
39	Thomas H. Mylott (Pat. 8-20-14 F.C. 2-6-14)			9	160	—	—	—	—	—	—	—	—	—	—	—	—	—	—	—	—		—	480		277	480 military		147	39
40	Peter Castillon (J.C. 9-19-13 Patent Number Issued on Section 5)			14 (Gibney Placer)	20	—	—	—	—	—	—	—	—	—	—	—	—	—	—	—	—		—	40		279	40		148	40
41	John Gerner. (F.C. 3-22-13)			29	160																			400		279	400		150	41
42	Irene Mackie			11	2½																						10		386	42
43	Stewart Miles 15 (J.C. 1-23-15)			8	160																						480		147	43
44	Arthur B. Sprague 15 (Pat. 12-14-14)			17	160																						480		149	44
45	Stanly Murray. (Pat. 10-29-14)			28	160																						400		150	45
46	Alice E. Footman 15 (Pat. 7-16-14)			30-31	130.65																						385	125	387	46
47	Theresa Footman 15 (Pat. 12-14-14)			31	160																						480	150	300	47
48	Sarah L. Brewer 15 (Pat. 10-20-14)			19 Lot 2	32.87																						80		386	48
49	John Larson 15 (Pat. 8-21-13)			6 Lots 3 & 4	72.33																						215		140	49
50																														50
51																														51
52																														52
53																														53
54																														54
55																														55
56																														56
57																														57
58																														58
59																														59
60																														60

RANGE 21 RANGE 22 RANGE 23 RANGE 24 TWP. 8 RANGE 18 RANGE 19 RANGE 20 RANGE 21 RANGE 22 RANGE 23 RANGE 24

RANGE 22
RANGE 23
RANGE 24
RANGE 25
TWP. 6
RANGE 20
RANGE 21
RANGE 22
RANGE 23
RANGE 24
RANGE 25
TWP. 7
RANGE 19
RANGE 20
RANGE 21

Tp. 7 S. Range 21 E

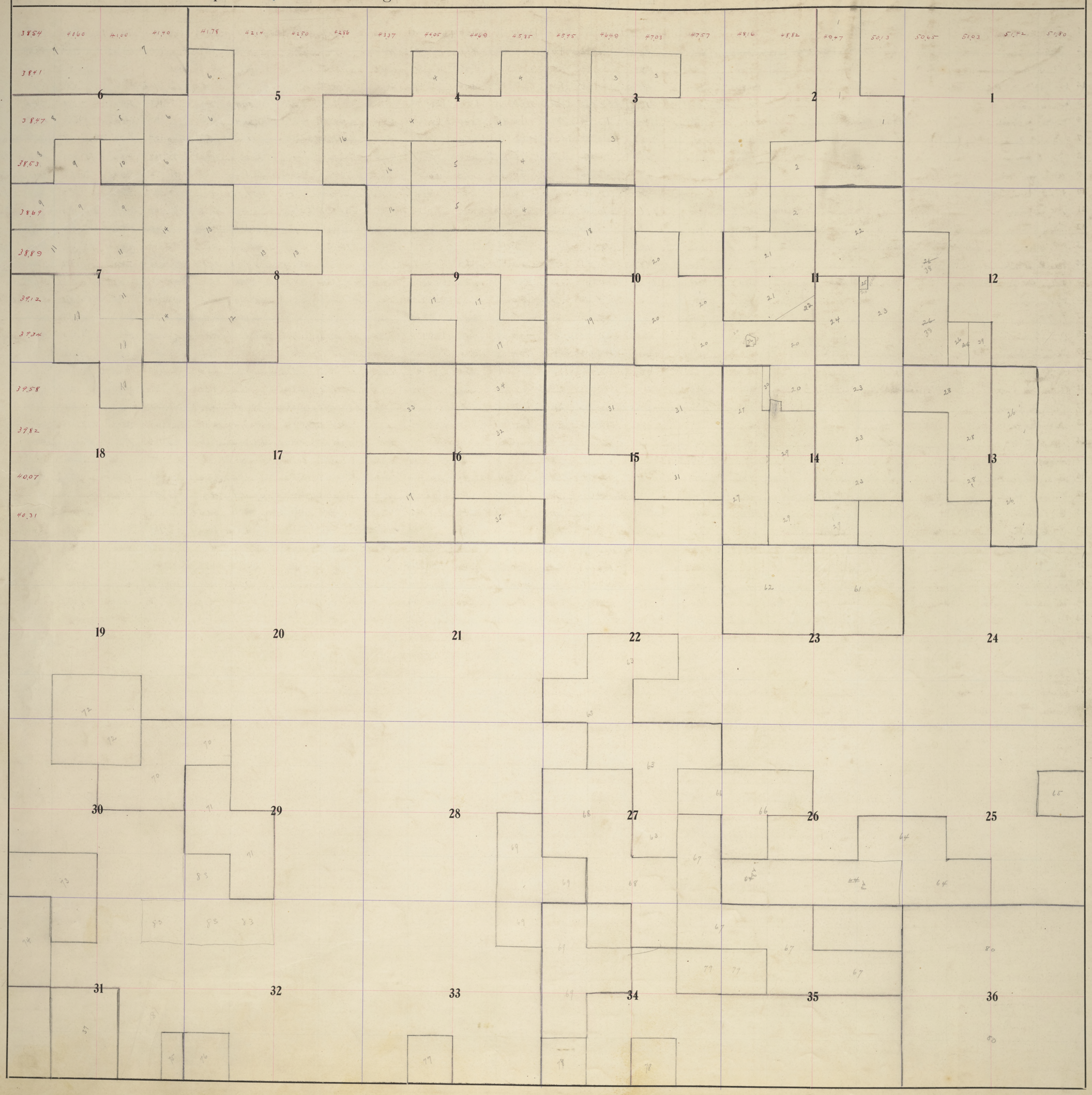

	OWNER	TRANSFER	Mtg. Abts. Page	Section	No. of Acres	Value 1908 Land	Value 1908 Imp.	Check	Value 1909 Land	Value 1909 Imp.	Check	Value 1910 Land	Value 1910 Imp.	Check	Value 1911 Land	Value 1911 Imp.	Check	Value 1912 Land	Value 1912 Imp.	Check	Value 1913 Land	Value 1913 Imp.	Check	Value 1914 Land	Value 1914 Imp.	Check	Value 1915 Land	Value 1915 Imp.	Check	
1	John S. Scandland			2	171 50	200	400	16	200	400	116	200	400	44	200	400	155	480	400	108	480	400	170	480	400	281	480	400	150	1
2	F. F. Noyes			2-11	160	200	100	236	200	100	132	200	150	245	200	150	155	480	150	107	480	150	170	480	150	281	480	225	387	2
3	Ethel Westfall	Alonzo Wright 1/2		3	160	240		15	240		182	240		245	240		155	480		108	480		170	480		281	480	50	151	3
4	H. L. Welch			4-9	320	480	175	461	480	175	133	480	350	246	480	350	156	960	350	108	960	350	170	960	350	282	960	350	151	4
5	John P. Hurt	Henry Carter Florence H. Murray 1/2		4-9	160	240	60	237	240	60	183	240	60	242	240	60	143	400	60	108	400	60	171	400	60	282	400	60	151	5
6	J. C. Hoffman 1/2 & C. R. Leland	Rudolph Loertscher 1/2		5-6	160	200		15	200		183	240	160	45	240	400	156	400	400	108	400	400	171	400	400	282	400	400	151	6
7	Richard Taylor	James E. Smith 1/2		6	320	400	125	16	400	125	12	400	125	45	400	125	156	800	125	109	800	125	104	800	125	54	800	125	152	7
8	O. R. Olson			6	160	240		460	240		12	240		45	240		157	400		109	400		73	400		55	400		152	8
9	N. R. Moss			6-7	160	240	300	460	240	300	183	240	300	246	240	300	156	400	300	109	400	300	171	400	300	282	400	300	152	9
10	Otto Ingebretsen Mayer & Bowman	Rudolph Loertscher 1/2		6	40	50	50	237	50	50	133	50	50	446	50	50	156	100	50	108	100	50	171	100	50	282	100	50	151	10
11	Mrs. H. A. Bradford	Le Roy Bradford 1/4 & Nelly Smith 3/4 Arch. J. Smith 3/4		7-18	160 158	200	50	16	200	50	457	200	50	417	400	50	157	800	50	109	800	50	104	800	50	340	800	50	46	11
12	G. B. Cook	O. R. Olson 1/2		8	160	240		16	240		12	240		45	240		157	400		109	400		73	400		55	400		152	12
13	Eugene L. McCapes R. 12	S. H. Westfall 1/2		8	160	240	60	235			Die			—			R 12	400	60	110	400	60	73	400		151	400		387	13
14	Reinert Olson			7	160	240	100	460	240	100	12	240	100	45	240	100	157	400	100	109	400	100	73	400	100	55	400	100	152	14
15	Walter Smith 1/2 & A. Taylor 1/2	Walter A. Smith 1/2		7-18	160	200		16	200		457	200		417	Checked No 11		✓			✓			—			—			—	15
16	Florence H. Murray			4-5-9	160	200	100	234	200	100	133	200	100	246	200	100	155	400	100	108	400	100	171	400	100	282	400	100	151	16
17	Ray Murray			9-16	320	400		236	400		133	400		246	400		157	800		110	800		171	800		282	800		152	17
18	Ora C. Kelly-Hamilton	Mrs. Mary E. Wright 1/2		10	160	240	100	460	240	100	134	240	100	246	240	100	157	480	100	110	480	100	171	480	100	283	960	175	152	18
19	Mary E. Wright			10	160	240		460	240	75	133	240	75	246	240	75	157	480	75	110	480	75	171	480	75	283			152	19
20	M. V. & J. S. Nichols			10-11-14	310	445	250	236	445	250	134	445	250	247	445	250	158	915	250	110	915	215	172	915	250	283	915	250	153	20
21	Eugene L. McCapes	C. W. Meyers 1/2	344	11	145 160	200	50	235	200	50	144	215		46	215		158	435		111	435		172	435		55	435		388	21
22	C. W. Meyers		344 375	11	175 160	240	250	236	265	160	134	265	270	46	265	300	158	525	300	111	525	300	172	525		283	525		382	22
23	Malcolm & Emma McLeod			11-14	316 35	460	100	235	460	100	135	460	100	47	460	100	158	950	100	110	950	100	172	950	100	283	950	100	301	23
24	Mrs. C. D. Meyers	Charles H. Meyers 1/2		11	80	120	200	234	120	200	135	120	200	45	120	200	158	240	200	111	240	200	172	240	200	283	240	200	382	24
25	Catherine Meyers			11	3 75	10	10	234	10	10	134	10	10	46	10	10	158	15	10	111	15	10	172	15	10	283	15	10	387	25
26	Margaret Taylor William B. Taylor 1/2			12-13	160 180	200		234	480		135	480		47	480		148	960		103	960		167	960		278	540	700	301	26
27	Eliza M. P. Duethimer			14	150	225	125	234	225	125	136	225	125	47	225	125	158	450	125	111	450	125	173	450	125	284	450	125	153	27
28	Margaret Taylor 1/2 #	Catherine J. Taylor to Margaret Taylor 1/2; Ruth Ann Taylor to Andrew Taylor 1/2; Mary to Frank Taylor 1/2; Nora to Taylor 1/2; Thomas J. Taylor to Richards Taylor 1/2.		13	160	240	100	234	240	100	135	240	100	47	240	100	159	480	100	111	480	100	173	480	100	284	480	100	301	28
29	Mrs. Fanny McLeod - Mrs. McLeod	John Meredith 1/2		14	164	250		235	250		135	250		47	250		200	495		148	495	75	173	495	75	284	495	75	153	29
30	P. C. Nelson			14	5	50	150	236	50	150	136	50	150	28	50	150	159	50	150	111	50	150	159	50	150	258	50	150	153	30
31	John - Angelo p.-; Frank - Angelina } Cavagnaro	John Isaac 1/2		15	325	480	220	233	480	220	136	480	220	47	480		159	960		236	960		73	960		340	960		302	31
32	Olaf Anderson			16	80	120		232	120		183	120	40	247	120	40	159	200		112	200		173	200		284	200		388	32
33	J. F. Smith (Deeded to State 1900)			16	160			Die			✓			—			—			—			—			—			—	33
34	P. B. Filtz (" " " 1900)			16	80			Die			✓			—			—			—			—			—			—	34
35	Robert Baker (" " " 1902)			16	80			Die			✓			—			—			—			—			—			—	35
36	Trustees of Fresno School District County of Madera			240x25x20x178x241x26x200' 11		—		—	—		—					—										—			—	36
37	John M. Elam. (Patent 1-19-14)			31	120	—		—	—	—	—	—	—	—	—	—	—	—	—	—			—	300	50	287	300	50	302	37
38	James William Paul			12	120																						360		301	38
39	Minnie M. Taylor 1/2			12	20																						60	100	301	39
40																														40
41																														41
42																														42
43																														43
44																														44
45																														45
46																														46
47																														47
48																														48
49																														49
50																														50
51																														51
52																														52
53																														53
54																														54
55																														55
56																														56
57																														57
58																														58
59																														59
60																														60

RANGE 22
RANGE 23
RANGE 24
TWP. 8
RANGE 18
RANGE 19
RANGE 20
RANGE 21
RANGE 22
RANGE 23
RANGE 24

Tp. 7 S. Range 21 E

	OWNER	TRANSFER	Mtg. Abts. Page	Section	No. of Acres	Value 1908 Land	Value 1908 Imp.	Check	Value 1909 Land	Value 1909 Imp.	Check	Value 1910 Land	Value 1910 Imp.	Check	Value 1911 Land	Value 1911 Imp.	Check	Value 1912 Land	Value 1912 Imp.	Check	Value 1913 Land	Value 1913 Imp.	Check	Value 1914 Land	Value 1914 Imp.	Check	Value 1915 Land	Value 1915 Imp.	Check	
61	Thomas Biledo	August Just '12		23	160	240		17	240	25	184	240	25	48	240	25	160	480	75	112	480	75	174	480	75	285	480	75	154	1
62	÷DS÷M.E. Thompson.			23	160	200	100	238	240	150	184	240	150	48	240	150	160	480	150	112	480	150	174	480	150	285	480	150	154	2
63	Mrs Malinda Seanland		2 79-89.	22-27.	360	450	200	17	450	200	416	450	200	48	450	200	160	1080	200	112	1080	200	174	1080	200	284	1080		154	3
64	Levi Graham			25+26	160 320	480	150	239	480	150	136	480	150	249	480	150	160	960	150	113	960	150	174	960	150	285	480	150	388	4
65	Mrs. A. E. Westfall & Leonard C Westfall	C C Westfall '15		25	40	60		239	60		136	60		247	60		160	120		113	120		174	120		285	120		287	5
66	C. Curtin.	Kate Shove '13	2 192	26-27.	160	240		169	240	200	417	240	200	410	240	200	91	480	200	173	480	200	175	480	200	286	480	200	154	6
67	Charles T. Norton.	J W Fly & Lydia Fly		27-34-35	320	500	300	238	500	350	137	500	350	49	520	350	161	960	350	113	960	350	175	960	350	286	960	350	155	7
68	Thomas Jones	Mary Jones		27-34	280	420	300	237	420	300	137	420	300	49	420	300	161	840	300	113	840	300	175	840	300	286	840	300	155	8
69	Hilario F. Serpa			27-28-33-34	320 160	200	50	238	440	150	184	440	150	49	440	150	161	960	150	113	960	150	175	960	150	286	960	150	155	9
70	C. Kate Taylor Mansfield Emile B. See	Joseph Wylie '13	2 250	29+30	160	240	150	237	240	150	418	240	150	248	240	150	161	400	150	114	400	150	175	400	150	287	400	150	388	10
71	Wm Harbour & Sarah Jane Harbour assignee of W W Harbour	Nora A Harbour		29	160	200	250	238	200	250	184	200	250	48	200	250	159	400	250	112	400	250	173	400	250	285	800	310	302	11
72	Mrs Harbour.	Nora A Harbour '14		19-30	160	200	60	238	200	60	184	200	60	48	200	60	159	400	60	112	400	60	173	400	60	285			302	12
73	Hattie Wright Estate	Deeded to State 11 R 15		30-31	120	180	120	15	180	120	137	180	120	467	180	120	154	D.S 11		✓			—			R 15	300		300	13
74	Chris Mark			31	80	120		460	120		137	120		249	120		162	200		114	200		176	200		287	200		155	14
75	Mrs Lawrence	Texas Flat Mines Co '12		31	20	30		237	30		137	30		248	30		161	50		146	50		169	50		280	50		369	15
76	Henrietta Colmore	Emmy (same as) " Amy H Blaquiere "		32	40	60		239	60		151	60		49	60		162	100		114	100		200	100		287	100		156	16
77	George Teaford. (Deeded to State 1906 R 09)	Arthur S Teaford & Thomas L Jones '13		33-34	40 80	Redeemed		November 18-1908	120		185	120		248	120		162	100		114	100		176	100		288	100		156	17
78	Lita J. McFarland		2 207	34	40 40	60		18	60		22	60		50	60		162	220		115	240		176	240		288	240		156	18
79	L. V. Krohn.	J W Fly & Lydia Fly	2 165	34-35.	80	120		17	120		137	120		49	120		161	240		113	240		175	240		286	240		155	19
80	Edward Titcomb.	A J McKee Yosemite Land & Timber Co '11	2 258	36.	640	800	400	238	800	400	138	800	400	50	800	400	163	1920	400	114	1920	400	176	1920	400	288	1920	400	157	20
81	Texas Flat Mines Co '12			31	49 46	—	—	✓	—	—	✓	—	—	✓	—	—	✓		495	146	495		169	495		280	495		369	21
82	M. S. Amerine			26	160																						480		154	22
83	Charles Melvin '15			29-31-32	160																						400	150	302	23

Patent 1-11-15.

RANGE 22
RANGE 23
RANGE 24
TWP. 8
RANGE 18
RANGE 19
RANGE 20
RANGE 21
RANGE 22
RANGE 23
RANGE 24

RANGE 22
RANGE 23
RANGE 24
RANGE 25
TWP. 6
RANGE 20
RANGE 21
RANGE 22
RANGE 23
RANGE 24
RANGE 25
TWP. 7
RANGE 19
RANGE 20
RANGE 21
RANGE 22

Tp. 7 S. Range 22 E

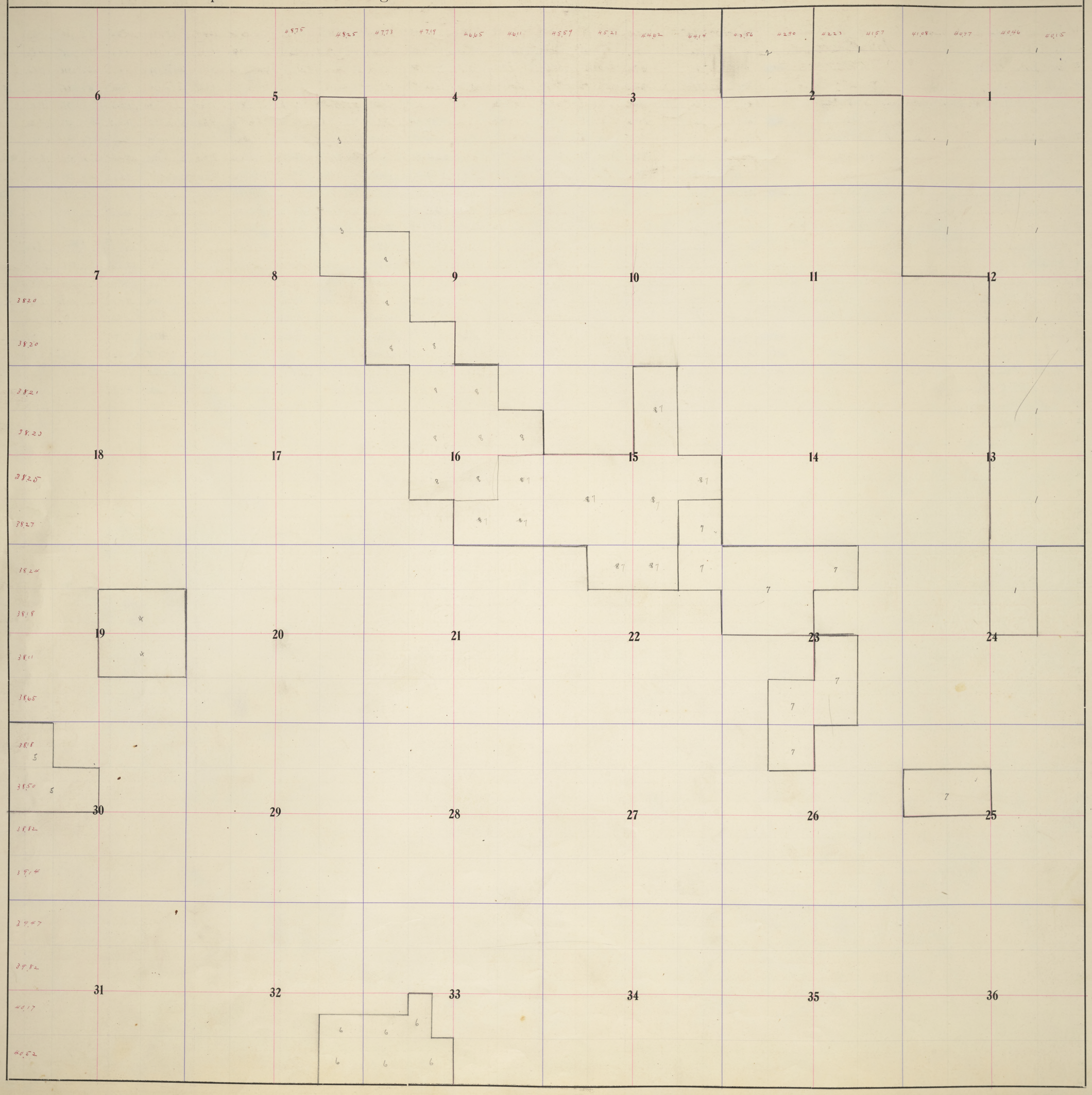

		OWNER	TRANSFER	Mtg. Abts. Page	Section	No. of Acres	Value 1908 Land	Value 1908 Imp.	Check	Value 1909 Land	Value 1909 Imp.	Check	Value 1910 Land	Value 1910 Imp.	Check	Value 1911 Land	Value 1911 Imp.	Check	Value 1912 Land	Value 1912 Imp.	Check	Value 1913 Land	Value 1913 Imp.	Check	Value 1914 Land	Value 1914 Imp.	Check	Value 1915 Land	Value 1915 Imp.	Check	
	1	White & Friant Lumber Company			1-2-12-13-24	1886 26	16120		8	16120		10	16120		37	16120		213	24120		203	24120		69	24120		150	24120		296	1
	2	W. F. Chandler	W. J. Hamilton 11		2	166 46	500		17	500		138	500		51	1000		214	1660		99	1660		67	1660		50	1660		144	2
	3	John Deutschmann	W. E. Walker 2		5-8	160	240	400	461	240	400	446	240	400	51	240	400	163	800	400	115	800	400	444	800	400	176	800	400	157	3
	4	John P. Beasore	W. H. Beasore 13		17	160	240	150	239	240	150	138	240	200	51	240	200	163	800	400	115	800	400	176	800	400	243	800	400	302	4
	5	Mrs. A. E. Westfall & Leonard C Westfall	C C Westfall 15		30	116 75	180	50	239	180	50	136	180	50	247	180	50	160	300	50	113	300	50	174	300	50	285	300	50	287	5
	6	Mary Teaford			32-33	180	270	620	227	270	500	178	270	500	242	270	500	142	900	700	97	720	700	443	720	700	380	720	700	295	6
Operative	7	San Joaquin Light & Power ~~Company~~ Corporation 11		519 8	15-22-23-25-26	520	780		472	780		417	780		434	780		505			506			507			758			755	7
	8	A. G. Kibbon	San Joaquin Light & Power Co. 11		9-15-16-22	1000	1640	300	18	1640	350	418	1640	350	434	1640	350	505	6980		506	6980		507	6980		758	6980		755	8
	9																														9
	10																														10
	11																														11
	12																														12
	13																														13
	14																														14
	15																														15
	16																														16
	17																														17
	18																														18
	19																														19
	20																														20
	21																														21
	22																														22
	23																														23
	24																														24
	25																														25
	26																														26
	27																														27
	28																														28
	29																														29
	30																														
	31																														
	32																														
	33																														
	34																														34
	35																														35
	36																														36
	37																														37
	38																														38
	39																														39
	40																														40
	41																														41
	42																														42
	43																														43
	44																														44
	45																														45
	46																														46
	47																														47
	48																														48
	49																														49
	50																														50
	51																														51
	52																														52
	53																														53
	54																														54
	55																														55
	56																														56
	57																														57
	58																														58
	59																														59
	60																														60

RANGE 23
RANGE 24
TWP. 8
RANGE 18
RANGE 19
RANGE 20
RANGE 21
RANGE 22
RANGE 23
RANGE 24

Tp. 7 S. Range 23 E

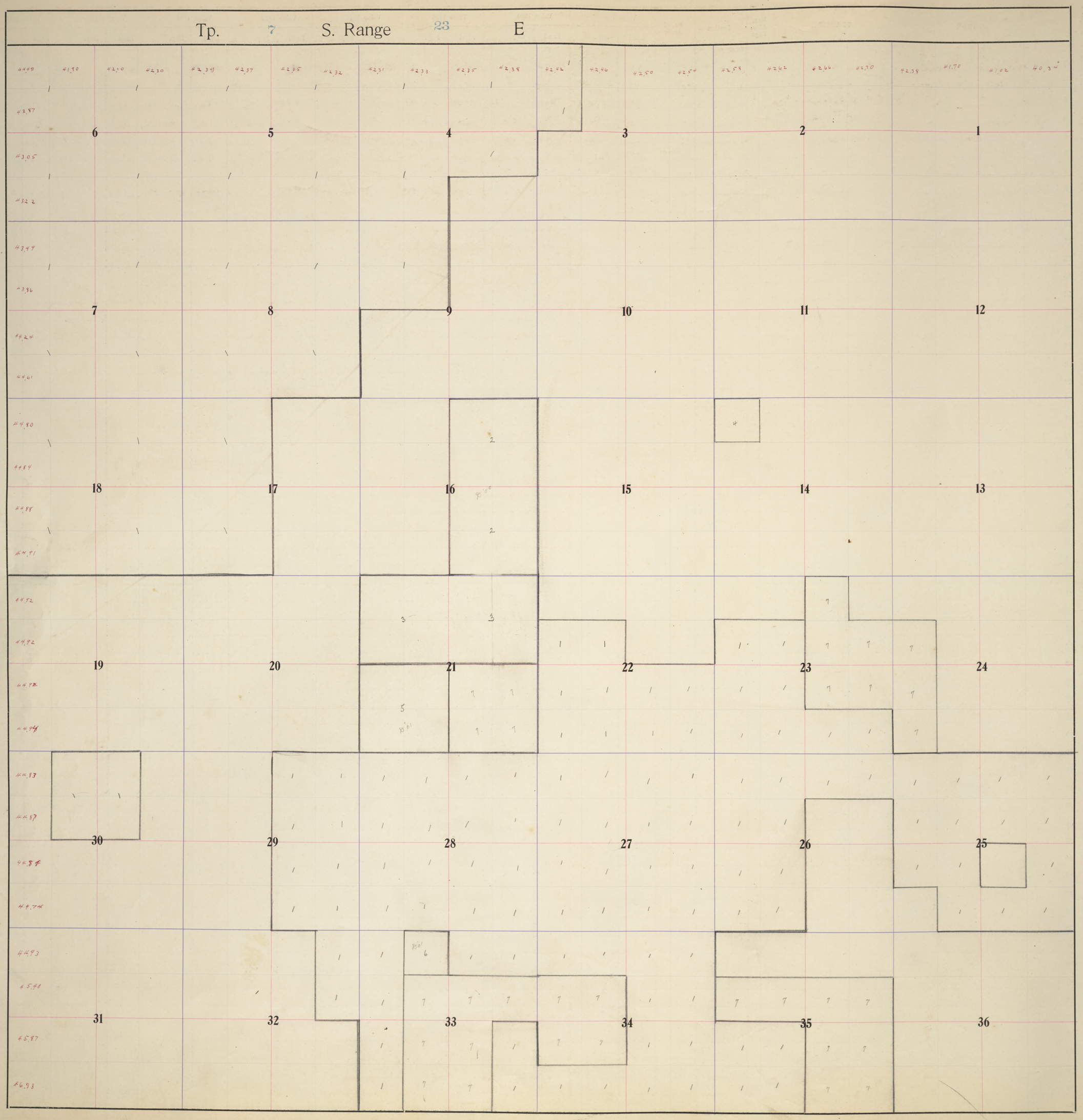

	OWNER	TRANSFER	Mtg. Abts. Page	Section	No. of Acres	Value 1908 Land	Value 1908 Imp.	Check	Value 1909 Land	Value 1909 Imp.	Check	Value 1910 Land	Value 1910 Imp.	Check	Value 1911 Land	Value 1911 Imp.	Check	Value 1912 Land	Value 1912 Imp.	Check	Value 1913 Land	Value 1913 Imp.	Check	Value 1914 Land	Value 1914 Imp.	Check	Value 1915 Land	Value 1915 Imp.	Check	
1	White + Friant Lumber Company			3 to 9-17-18-22-23 25 to 30-32 to 35	3877 21	86640		8	86640		10	86640		37	86640		213	129,840		203	129,840		69	129,840		150	129,840		296	1
2	John R. Scupham. (Deeded to State 1907)			16	320			Dro						✓			✓			✓			–			–			—	2
3	J. F. H. Darr. c/o C. S. Pierce	Peckinpah Lumber Co. 1 2 3	510	21	320	2400		19	1200		13	1200		51	1200		215	1200		237	4800		74	4800		424	4800		157	3
4	H. a. Noland	James Roberts	263	14	40	80		18	80		185	80		192	80		215	600		204	600		444	600		381	600		303	4
5	J. A. Sands. (Deeded to State 1917)			21	160			✓			✓			✓			✓			✓			–			–			—	5
6	Carrie E. McKenzie (Deeded to State 1907)			33	40			✓			✓			✓			✓			✓			–			–			—	6
7	Peckinpah Lumber Company			21-23-24. 33-34-35.	1240	7580		441	7580	1500	446	6180	1500	408	4260	1500	215	4100	1000	204	2940	1000	74	2940	1000	424	2940	800	157	7
8	C. S. Pierce			21	80	800		19	800		13	800		409	400		215	400		237	Checked No 3		✓			–			—	8
9																														9
10																														10
11																														11
12																														12
13																														13
14																														14
15																														15
16																														16
17																														17
18																														18
19																														19
20																														20
21																														21
22																														22
23																														23
24																														24
25																														25
26																														26
27																														27
28																														28
29																														29
30																														30
31																														31
32																														
33																														
34																														
35																														
36																														36
37																														37
38																														38
39																														39
40																														40
41																														41
42																														42
43																														43
44																														44
45																														45
46																														46
47																														47
48																														48
49																														49
50																														50
51																														51
52																														52
53																														53
54																														54
55																														55
56																														56
57																														57
58																														58
59																														59
60																														60

RANGE 24
TWP. 8
RANGE 18
RANGE 19
RANGE 20
RANGE 21
RANGE 22
RANGE 23
RANGE 24

Tp. 7 S. Range 24 E

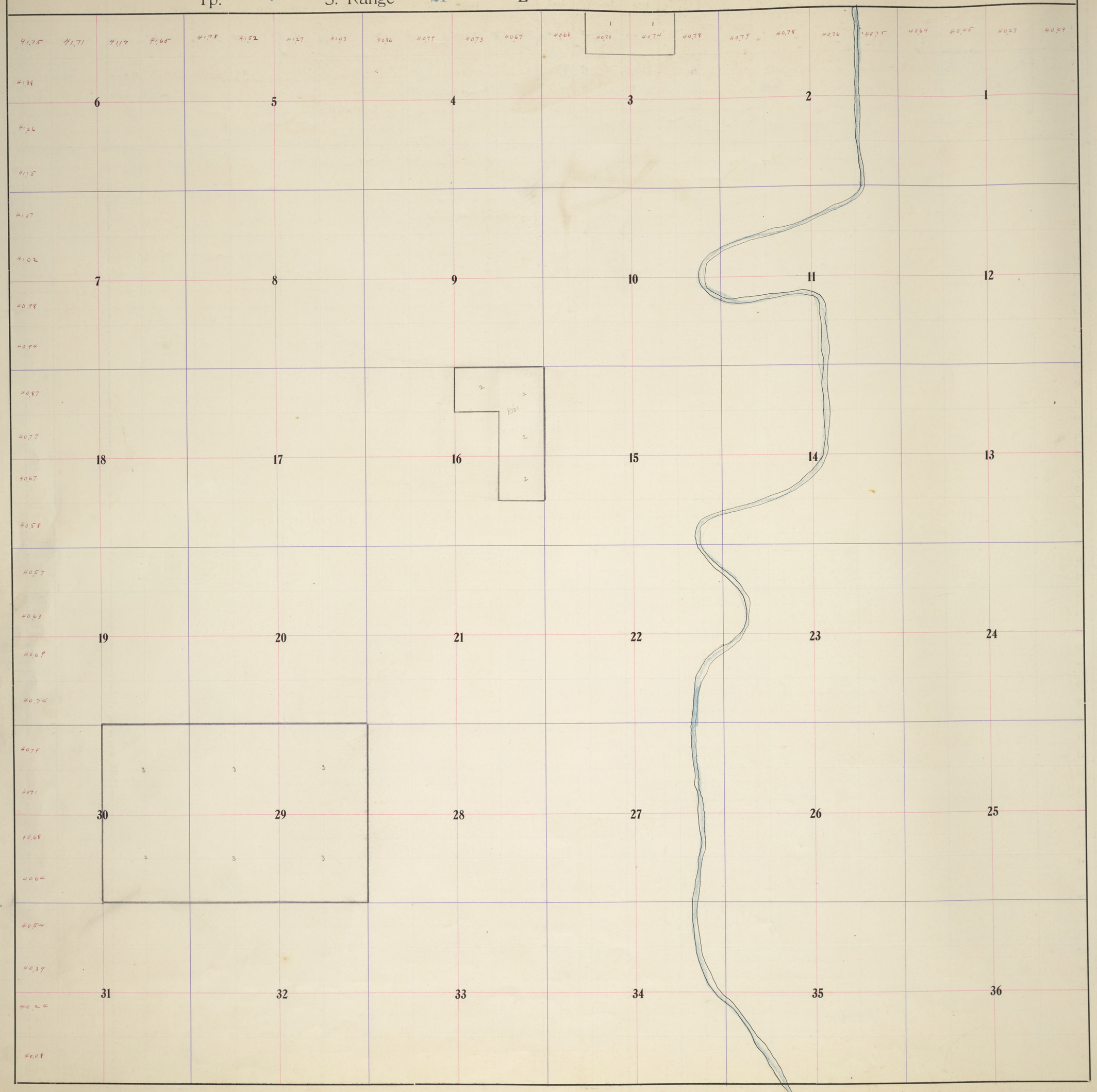

	OWNER	TRANSFER	Mtg. Abts. Page	Section	No. of Acres	Value 1908 Land	Value 1908 Imp.	Check	Value 1909 Land	Value 1909 Imp.	Check	Value 1910 Land	Value 1910 Imp.	Check	Value 1911 Land	Value 1911 Imp.	Check	Value 1912 Land	Value 1912 Imp.	Check	Value 1913 Land	Value 1913 Imp.	Check	Value 1914 Land	Value 1914 Imp.	Check	Value 1915 Land	Value 1915 Imp.	Check	
1	Jacob Wagner		~~448~~	3	80	120	100	206	120	100	180	120	100	186	120	100	215	240	100	204	240	100	443	240	100	380	240	100	297	1
2	J. D. Hillard (Deed to State 1961)			16	160			✓									✓			✓			—			—			—	2
3	Wm O'Connor & Lilly O'Connor - Trustees			29-30	960	2880		19	2880		13	2880		51	2880		216	14400		204	14400		74	14400		55	14400		303	3
4																														4
5																														5
6																														6
7																														7
8																														8
9																														9
10																														10
11																														11
12																														12
13																														13
14																														14
15																														15
16																														16
17																														17
18																														18
19																														19
20																														20
21																														21
22																														22
23																														23
24																														24
25																														25
26																														26
27																														27
28																														28
29																														29
30																														30
31																														31
32																														32
33																														33
34																														34
35																														
36																														
37																														
38																														
39																														39
40																														40
41																														41
42																														42
43																														43
44																														44
45																														45
46																														46
47																														47
48																														48
49																														49
50																														50
51																														51
52																														52
53																														53
54																														54
55																														55
56																														56
57																														57
58																														58
59																														59
60																														60

TWP. 8
RANGE 18
RANGE 19
RANGE 20
RANGE 21
RANGE 22
RANGE 23
RANGE 24

Tp. 8 S. Range 18 E

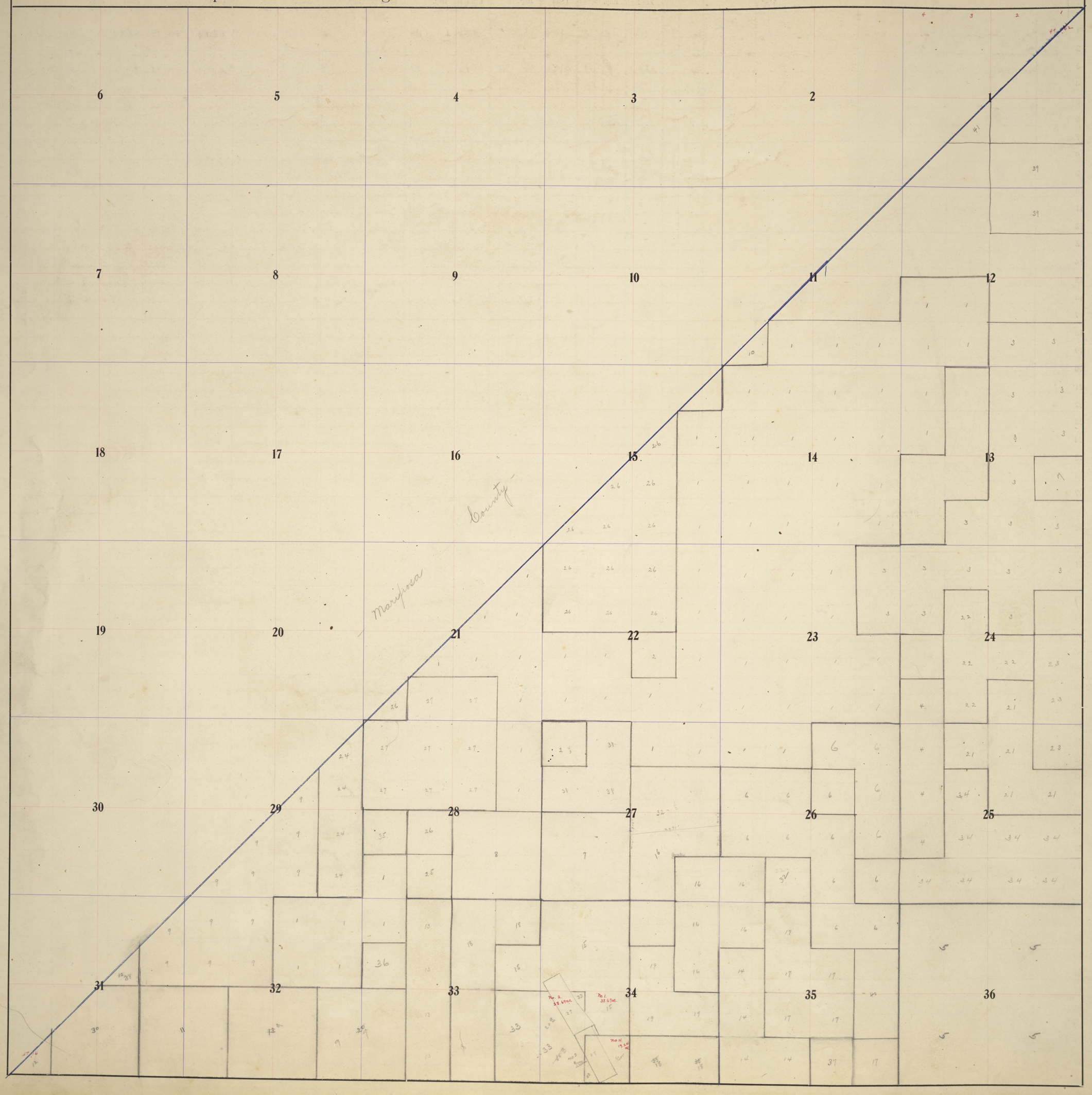

	OWNER	TRANSFER	Mtg. Abts. Page	Section	No. of Acres	Value 1908 Land	Value 1908 Imp.	Check	Value 1909 Land	Value 1909 Imp.	Check	Value 1910 Land	Value 1910 Imp.	Check	Value 1911 Land	Value 1911 Imp.	Check	Value 1912 Land	Value 1912 Imp.	Check	Value 1913 Land	Value 1913 Imp.	Check	Value 1914 Land	Value 1914 Imp.	Check	Value 1915 Land	Value 1915 Imp.	Check	
1	Occidental Land and Improvement Company			11 & 15-21-22-23. 26-27-28-32-33	240	4275	100	12	4275	100	211	4275	100	39	4275	100	15	8430	100	17	8550	100	70	8550	100	52	8550	50	47	1
2	J. C. Kirkpatrick			22-27-	80			12			211			39			15			17			70			52			47	2
3	Michael Sullivan (Wdr)			12-13-23-24	320	1080		22	1080		15	1080		52	1080	100	17	2160	100	16	2160	100	76	2160	100	56	2160	100	158	3
4	H. S. Williams	R. Bancroft 1st		24-25	160	240		22	240		139	240		250	240		169	480		125	480		182	480		176	480		158	4
5	University of Pacific	H. B. Rogers 11	206	36	640	240		20	240		13	240		53	1200		130	2560	800	20	2560	800	126	2560	800	375	2560	650	303	5
6	W. A. Cointright		97	26-35	560	560	200	241	620	200	140	620	200	55	620	200	128	1560	200	19	1680	200	74	1680	200	151	1680	200	48	6
7	John Orme Jr.			27-13.	160	740	100	462	240	100	419	240	100	192	240	100	130	480	100	115	480	100	76	480	100	289	620	100	389	7
8	Andrew Olcese			28	160	400		20	400		14	400		55	400		17	480		19	480		126	480		57	480		49	8
9	J. F. Daulton			29-31-32-33	720	600	180	170	680	180	186	1080	180	56	1080	180	18	2160	180	169	2160	180	75	2160	180	57	2160	100	321	9
10	J. H. Minturn	Occidental Land & Improvement Co 13		11-	20	30		20	30		185	30		52	30		17	60		16	60		70	60		52	60		47	10
11	Thos. L. Faust			31-32	160	240	160	452	240	160	457	240	160	56	240	160	129	640	160	169	640	160	75	640	160	413	800	160	50	11
12	A. J. Cardoza			31	20	100		240	100		186	100		55	100		14	120		19	120		193	160		57	60		159	12
13	Dr. Yard and Estate McCreary	J. Autrey McCreary 2		33	160	800		21	800		15	400		56	400		17	480		169	480		194	480		58	640		50	13
14	Anita Lastreto and Teresa Perozzi			35	160	320		20	320		15	320		57	320		129	480		20	480		75	480		58	480		159	14
15	John J. Vignolo	Cæsar A. Vignolo 1st		33-34	240	1435	800	20	1435	800	187	1435	800	57	475	800	129	700		169	700		193	930		176	930		49	15
16	Elvira Adams-Holland			26-27-34-35	320 280	480	150	461	480	150	139	480	150	54	480	150	128	1080	150	168	1080	200	399	1080	200	374	960	450	48	16
17	E. T. Vignolo			35	240	440	50	469	860	50	187	360	50	57	360	50	130	840	50	170	840	50	194	840	50	177	840	50	51	17
18	C. A. Vignolo			33-34	280	180	260	462	420	310	140	420	310	22	420	310	129	1120	310	168	1120	310	400	Sect 34 320 Sect 33 800	50 260	176 176	1120	250	49	18
19	Beatrice M. Lockton			34	120	180	50	21	180	50	14	180	50	20	180	50	130	360	50	116	360	50	193	360	50	44	360	50	42	19
20	C. A. Faust	J. F. Daulton 2d		32-33.	160	240		170	240		186	240		56	240		18	Checked No 9 ✓					—			—			—	20
21	Sarah Phillips			24-25	200	300	25	462	300	25	186	300	25	54	300	25	130	600	25	115	600	25	177	600	25	264	600	25	284	21
22	Thomas Stimett - assigned to A. Wood 1900	Mrs. Annie R. Wood 2d	44	24	160	420	50	240	240	50	138	240	50	53	240	50	127	560	50	167	560	50	399	560	50	176	560	50	46	22
23	Andrew J. Wood.		44	24-25	120			240	180	50	139	180	50	53	180	50	131	420	50	167	420	50	399	420	50	166	420	50	32	23
24	Charly Samuel Laiblin			29	140	210		21	210		416	210		417	210		127	420		168	420		421	420		352	420		49	24
25	B. L. Butler	Mary R. Alexander 1st		28	40	60		21	60		184	60		55	60		91	120		19	120		193	120		55	120		158	25
26	Addie M. Daulton 1st - M. N. Raynor 2d - Andreas S. Raynor			15-21-22-28	480	940		19	940		14	940		52	940		127	1440		167	1440		104	1440		56	1440		158	26
27	C. J. Smith 2			21-28	320	640		19	640		14	640		52	640		127	960		167	960		105	960		56	960		157	27
28	A. M. Daulton - M. N. Raynor Andreas S. Raynor 2			—	—	—		19	—		14			52			127			167			105			56			157	28
29	H. H. Noble	Frederick Lyon 2d (Buchanan Copper Mines)		34	43 1st 89	600		469	600	1500	187	600	1500	57	600	1500	129	600	1500	20	600	1500	194	600	150	58	600	150	50	29
30	Richard P. Faust		55	31	140	280		20	280	100	186	280	100	56	280	100	128	560	100	168	560	100	74	560	100	58	700	100	50	30
31	Guido R. Vignolo	C. A. Vignolo 11	140	27	120	270	50	240	270	50	143	270	50	22	180	50	129	360	50	168	360	50	400	360	50	176	360	50	49	31
32	Julius B. Vignolo			26-27	160	330	50	241	330	50	186	340	50	54	330	50	128	360	50	168	360	150	177	360	150	288	480	50	48	32
33	Adelina F. Vignolo Addie F. Hanly 11	Charles Laiblin 13		33-34	135	210	50	244	90		139	90		57	90		128	540		169	540		421	540		352	540		49	33
34	Margaret H. Gilmore & Charles F. Gilmore 12	Randina Olson 12		25	320			—			—	240		446	240		14	960		16	960		126	960		374	960		322	34
35	Andreas S. Raynor			28	40.	60		491	60		14	60		54	60		127	120		19	120		104	120		56	120		159	35
36	James H. Minturn 12	Occidental Land & Improvement Co 13		33	40	—	—	✓	—	—	✓	—	—	✓	—	—	✓	120		16	Checked No 1		70	—		—			—	36
37	Zarthuskra Copper Company (a corporation) 17	John D. Pope 1st		35	40	—		—	80		187	80		58	80		17	120		20	120		76	120		58	160		159	37
38	Charles Philips 2d & Frances Philips 1st			31	20	—		—	—		—	—		—	—		—	—		—	—		—	60		177	60		159	38
39	Louisa J. Jarvis 15			1-12	160																						480		46	39
40	James Mocken 17			35	80																						240	65	50	40
41	Frank V. Brewer			1	20																						60		303	41
42																														42
43																														43
44																														44
45																														45
46																														46
47																														47
48																														48
49																														49
50																														50
51																														51
52																														52
53																														53
54																														54
55																														55
56																														56
57																														57
58																														58
59																														59
60																														60

Holland

F. 6-6-11

Pat 5-2-13 2d Wife

F. 12-16-14

Pat 9-16-14

Pat. 9-16-14

RANGE 19

RANGE 20

RANGE 21

RANGE 22

RANGE 23

RANGE 24

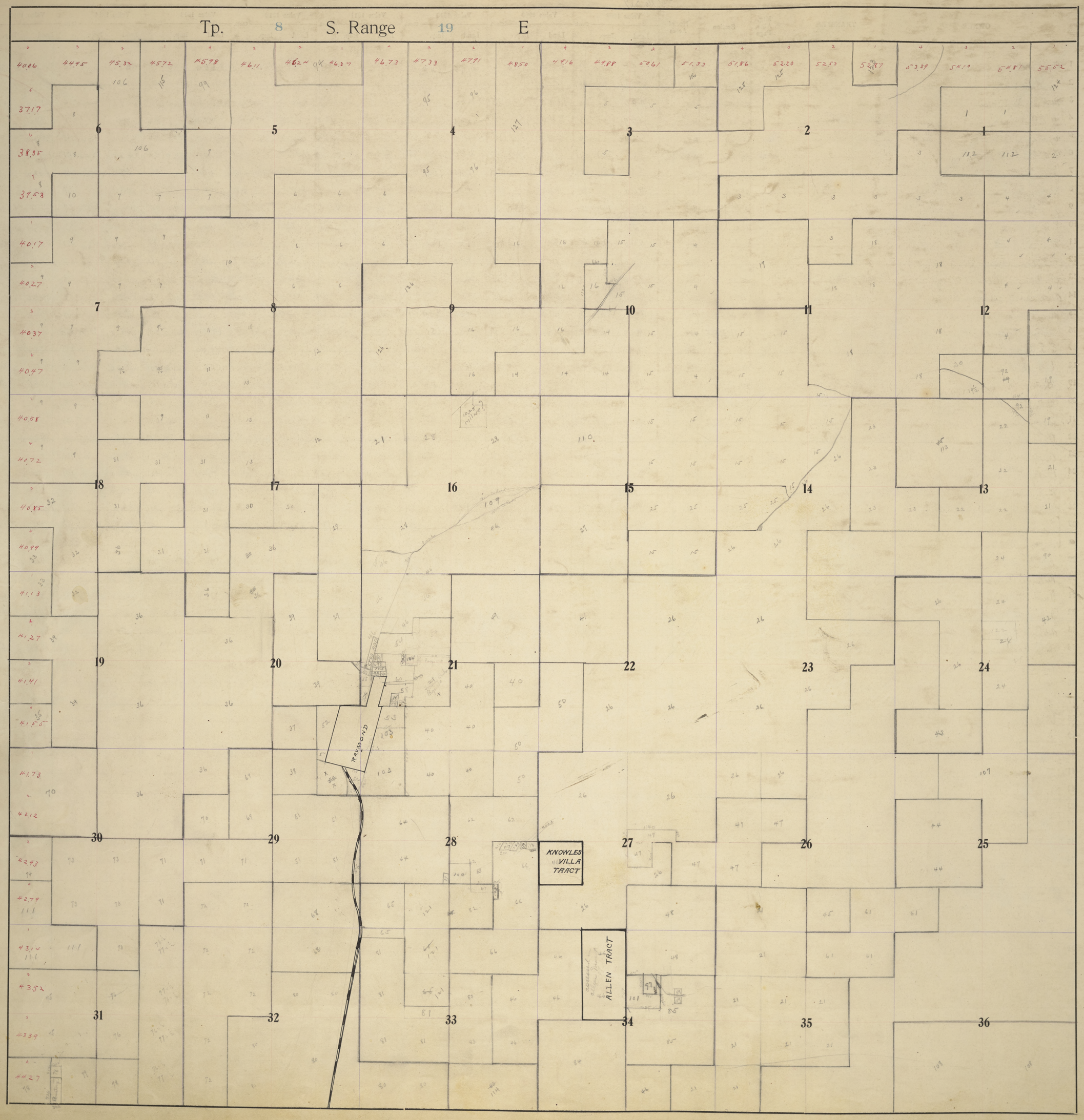
Tp. 8 S. Range 19 E
RAYMOND
KNOWLES VILLA TRACT
ALLEN TRACT

	OWNER	TRANSFER	Mtg. Abts. Page	Section	No. of Acres	Value 1908 Land	Value 1908 Imp.	Check	Value 1909 Land	Value 1909 Imp.	Check	Value 1910 Land	Value 1910 Imp.	Check	Value 1911 Land	Value 1911 Imp.	Check	Value 1912 Land	Value 1912 Imp.	Check	Value 1913 Land	Value 1913 Imp.	Check	Value 1914 Land	Value 1914 Imp.	Check	Value 1915 Land	Value 1915 Imp.	Check	
1	Carl Olsten			1	80	240	60	22	240	60	187	240	60	467	240	60	187	480	60	116	240	60	444	240	60	177	240	60	303	1
2	Bruno Filipe			1	40	60	100	248	60	100	188	60	100	249	60	100	187	120	100	116	120	100	177	120	100	289	120	100	304	2
3	Mrs. M. L. Koontz			1-2-11	320	480	300	463	480	300	140	480	300	58	480	300	187	1120	300	116	1120	300	177	1120	300	289	1120	300	304	3
4	S. V. Turner	Uriel Koontz 11		1-12-10	440	660	200	463	660	200	141	660	200	60	660	200	167	1540	200	123	1540	200	199	1540	200	289	1540	200	306	4
5	Joseph Footman - Estate	J. J. Kick 13		3	160	240		23			1870	240		58	240		164	560		121	560		178	560		290	560		304	5
6	H. J. Macredy			4-5-8-9	320	480		23	480		15	480		58	480		165	1120		121	1120		77	1120		59	1120	100	390	6
7	L. D. Locke			5-6	160	240	80	247	240	80	188	240	80	59	240	80	165	560	80	122	560	80	178	560	80	290	560	80	304	7
8	Esther J. Woods	Louisa Jefferson 11 Scott Seamans 12		6	157 8/10	240	200	463	240	200	188	240	200	249	240	200	165	480	200	121	480	200	178	480	200	59	480	200	160	8
9	E. W. Hamett - owners to W. Hughes; D. G. Hughes			7 7-18	120 680	1200	100	24	1200	100	17	1200	100	59	1200	100	166	2710	100	122	2710	100	77	2710	100	59	2810	100	160	9
10	Leon L. Locke (F.C. 7-26-11)			6 8	40 160	240		242	240	25	189	240	25	59	240	25	167	680	25	122	680	25	179	680	25	291	680	25	305	10
11	C. M. Jones			8-17	160	240	160	243	240	160	141	240	160	238	240	160	166	560	160	123	560	160	179	560	160	266	560	160	286	11
12	Bertha - Paddie - Hilda - Arthur & Lank Footman			8-17	320	480		23	480		16	480		59	480	350	166	1120	350	122	1120	350	77	1120	350	291	1120	350	305	12
13	George Footman	John Gerard Smale 10		8-17	120	180	100	248	180	100	189	180	100	249	180	100	166	420	100	123	420	100	179	420	100	291	420	100	305	13
14	Martha E. Mann	Andrew P. Sorensen 11		9-10	160	240		244	240		16	240		59	240		167	560		123	560		77	560		352	560	60	306	14
15	E. R. Pierson	David Carr 11 C. L. Fuller 11		10-11-13-14-15	979 944	1510	500	246	1510	500	16	1510	550	60	1480	550	167	3325	550	124	3325	550	78	2965	550	352	2965	550	390	15
16	Wm. Footman			9-10	320	450	25	233	450	75	132	450	75	44	480	75	151	1000	75	106	1040	75	169	1040	75	280	1040	75	300	16
17	John Denair - The Denair Mercantile Land & Development Co.	S. L. Bright 11		11	160	250	50	23	250	50	189	250	50	60	250	50	167	560	50	116	560	50	179	560	50	352	560	50	160	17
18	W. B. Aiken	Mary E. Pierson Thorpe 11	371	11-12	550	835	400	23	845	400	142	845	400	60	845	400	135	1925	400	117	1925	400	180	1925	400	291	1925	400	160	18
19	J. C. Adkins	James J. Edwards 11		12-13	80	180	25	420	120	25	141	120	25	61	120	25	186	280	25	117	280	25	180	280	25	353	280	25	161	19
20	J. F. McReynolds J. J. McReynolds			12 12	25 15	40 25		244 244	40 25		141 141	40 25		61 61	40 25		185 185	85 50		117 117	85 50		180 180	85 50		292 292	85 50		161 161	20
21	A. C. Shaw			16 21 13-24-35-36	80 32 480	720		228	820		414	970		468	970		147	2150		102	2240		165	2240		264	2240		385	21
22	F. J. Krebs			13	15 7/10 160	240		242	240		142	240		61	240		183	560		118	560		181	560		292	560	100	390	22
23	Mary E. Pierson - Thorpe		371	13-14	160	240		246	240		142	240		60	240		135	560		117	560		180	560		291	560		160	23
24	Wm. W. Barnes			13-24	160	240		24	240		17	240		62	240		186	500	60	118	500	60	77	560		60	560		162	24
25	Lillian Alice Abbott Estate	(1910 E. R. McPherson and Lillian Abbott to Frank Barnes) C. L. Fuller		14-15	120	195		26	195		16	195		62	195		183	440		117	440		78	440		60	440		390	25
26	Raymond Granite Company			14-22-23-24-26-27	1785	42460	32885	413	42460	32885	413	42460	32885	468	42460	32885	18	343930	32885	119	43795	30200	181	43795	30200	45	33795	30200	491	26
27	C. F. A. Talbot			15	160	240		247	240		17	240		62	240		168	560		123	560		105	560		60	560		391	27
28	A. H. Foster			16	370	945	350	248	945	350	142	945	350	446	945	350	168	2205	350	124	1295	350	182	1295	350	293	1295	350	162	28
29	Sarah E. Pyeatt			17-20	160	240	160	245	240	160	189	240	160	249	240	160	169	560	160	125	560	160	183	560	160	293	560	160	306	29
30	Walter P. Locke			17-20	280	300	100	473	120	100	139	120	100	250	120	100	169	280	100	125	280	100	182	280	100	293	280	100	305	30
31	John G. Smale			17-18	280	420		247	420		189	420		249	420		166	980		123	980		179	980		291	980		305	31
32	John Orme Jr.			18-19	160 85	240		462	240		419	240		192	240		130	560		115	560		76	560		289	560	100	389	32
33	Michael Sullivan			18-19	82 12	125		22	125		15	125		52	125		17	285		16	285		76	285		56	285		158	33
34	A. F. Christiana	A. E. Christiana 12		19	161 22	240	100	249	240	100	419	240	100	446	240	100	169	560	100	236	560	100	105	560	100	164	560	100	51	34
35	Andrew J. Wood		4	19	41 55	60		240	60		139	60		53	60		131	140		167	140		399	140		116	140		32	35
36	H. S. Williams			18-19 19-20-29-30	840 960	1200	200	22	1380	200	25	1440	200	62	1440	200	217	3800	200	125	3800	200	78	3800	200	60	3800	200	307	36
37	E. A. Boudreau			20	40	100		463	100		17	100		63	100		169	200		126	200		78	200		61	200		162	37
38	T. B. Reeder			29	40	60		25	100		18	100		67	100		182	200		132	200		79	200		61	200		393	38
39	F. H. Leonard			20	159 1/2	240	200	242	240	200	419	240	200	250	240	200	170	630	200	125	630	200	183	630	200	295	630	200	306	39
40	Hector M. Gillies (F.C. - 12-14-11)	Milton C. Knowles 11		21 21-28	40 200	300		247	300	60	190	300	60	250	300	60	168	840	60	124	840	60	182	840	60	294	840	60	459	40
41	J. M. McClanahan	S. C. Denson		22	160	240		24	240	200	18	240	250	421	240	250	179	560	250	129	560	250	185	560	250	341	560	250	391	41
42	C. N. Rodgers			24	80	120		26	120		19	120		65	120		186	280		118	280		80	280		61	280		391	42
43	G. E. Davis (Sold to State 1900)			24	80			✓			✓			—			—			✓			—			—			—	43
44	E. C. Pyeatt	Sarah E. Pyeatt 12		25	160	240		245	240		145	240		249	240		169	480		125	480		183	480		293	480		306	44
45	W. J. Bisson	Annie J. Bisson 12		26	40	60	50	250	60	50	144	60	50	66	60	50	180	140	50	130	140	50	444	140		297	checked No. 65			45
46	M. C. Knowles (E½ of NW¼ Sec 24 R11 W)		247	27-16-21-33-34	802	845	300	243	845	450	420	865	450	63	865	450	168	2240	570	124	1905	450	182	1905	450	294	1745	650	459	46
47	The McGilvray Raymond Granite Co. (Corp)		347	26-27	185 35	10340	10700	473	10340	12250	419	10340	12200	447	10340	12200	184	10740	12200	119	10740	12200	186	11640	16200	177	11640	36750	308	47
48	Samuels Realty Company			27-34	160	240		25	240		18	240		65	240		184	640		119	640		79	640		61	640		163	48
49	Raymond Waring	Milton C. Knowles 12	342	21	160	240		24	240		190	240		63	240		168	560		124	560		182	560		294	560		459	49
50	D. H. Horne			21-22-28	160	320		24	320		17	320		65	320		170	680		129	680	50	79	680	50	61	680	50	163	50
51	Alfred J. Wood			29	142 160	240	60	242	240	60	191	230	60	67	230	60	182	570	60	132	570	60	187	570	60	260	570	1000	309	51
52	Grace Miller			20-29	24	50		220	50		167	50		185	50		170	50		126	50		192	50		44	50		122	52
53	S. J. Ashworth			21-28	650 x 745 8 28/100	120	100	250	120		143	120		64	50		178	150		129	150		184	Checked Page 110 Town Book					—	53
54	George Hay			21	42	125	250	244	125	250	144	125	250	65	125	250	173	210	250	128	210	250	183	210	250	293	210	250	162	54
55	Robert Maxwell, Est.		263	21	12	30	200	420			539			—	30	200	172	30	200	127	Checked Page 110 Town Book		—			—			—	55
56	Cornelia Bucker	M. C. Knowles 12		21-29	12 144	100		248	100		190	100		64	100		170	150		124	50		182	50		294	50		459	56
57	Shaw Bros Co.			21	60 x 120	5		245	5		414	5		468	5		171	5		86	Checked Page 110 Town Book		—			—			—	57
58	C. B. Clayton & Mrs. L. Daulton	Sizzie Daulton 12		21	9	25	200	249	25	200	143	25	200	64	170	200	173	200	180	126	200	200	184	Check - Page 110 Town Book					—	58
59	James Rossi & G. P. Molinari	G. P. Molinari 12		34	5	—		—	25	150	148	25	200	482	25	200	185	25	200	120	25	200	190	25	200	299	25	200	166	59
60	Eugene L. McCapes			21	40 96 40	500		235	500		144	100	100	185	300	100	171	500	300	129	Checked Page 110 Town Book		—			—			—	60
61	Cumberland Presbyterian Church	Presbytery of San Joaquin 12		21	1																					—			—	61
XX	Raymond School District 12			29	17	—		—			—			—			—			—						—			—	XX

RANGE 20
RANGE 21
RANGE 22
RANGE 23
RANGE 24

Tp. 8 S. Range 19 E Plat on previous page

6	5	4	3	2	1
7	8	9	10	11	12
18	17	16	15	14	13
19	20	21	22	23	24
30	29	28	27	26	25
31	32	33	34	35	36

RANGE 22
RANGE 23
RANGE 24
RANGE 25
TWP. 6
RANGE 20
RANGE 21
RANGE 22
RANGE 23
RANGE 24
RANGE 25
TWP. 7
RANGE 19
RANGE 20
RANGE 21
RANGE 22
RANGE 23
RANGE 24
TWP. 8
RANGE 18
RANGE 19

	OWNERS in 8/19 continued	TRANSFER	Mtg. Abts. Page	Section	No. of Acres	Value 1908 Land	Value 1908 Imp.	Check	Value 1909 Land	Value 1909 Imp.	Check	Value 1910 Land	Value 1910 Imp.	Check	Value 1911 Land	Value 1911 Imp.	Check	Value 1912 Land	Value 1912 Imp.	Check	Value 1913 Land	Value 1913 Imp.	Check	Value 1914 Land	Value 1914 Imp.	Check	Value 1915 Land	Value 1915 Imp.	Check	
61	Wm L. Clark	Annie S. Bisson		No 43 Dwelling and lot 25-26-35	160	240	60	249	240	60	145	240	60	66	240	70	180	560	70	130	560	70	444	560		297	400		165	1
62	Joseph Terragno			28	108½ See Book #8 p 103	180	100	247	180	100	145	180	100	66	180	100	180	435	400	130	415	300	186	415	300	296	415	300	309	2
63	Annie S. Bisson			28	½	10		420	10		145	10		66	10		180	10		130	10		444	10		297	10		165	3
64	John Ryan	R. E. Ryan		28	156	240		245	240	50	190	240	50	66	240	50	181	625	50	131	625	50	186	625	50	295	625	50	392	4
65	Chas Haskell Celina D H	Charles A. Hoskell		28-33	~~40~~ ~~160~~ ~~158~~ 50	240	150	244	240	150	18	180	150	66	240	150	181	560	150	131	560	150	105	560	150	36	175		392	5
66	Hallett B. Blume			28-33	~~159½~~ 151 ~~200 C~~	230	200	250	230	200	146	230	200	68	230	200	164	535	200	134	535	200	189	535	200	297	530	550	309	6
67	Rosa Curti			28	~~3 26~~ 1½	10	100	249	10	150	146	10	150	421	10	150	180	20	150	130	10	150	187	10	150	295	10	150	164	7
68	Catherine Warner. John Pehling	Charles E Snyder	~~[illegible]~~ 7	29-32	160	240	100	247	240	100	147	240	100	19	240	100	181	800	100	131	800 military	100	187	800 military	100	297	800	100	393	8
69	L. T. Gough	Sarah F. Phillips Holbrook		29	80	120	40	420	120	40	146	120	40	67	120	40	181	280	40	132	280	40	177	280	40	264	280	40	284	9
70	Sarah F. Phillips Holbrook			29-30	203 85	300	100	462	300	150	186	540	150	54	540	150	130	700	150	115	700	150	177	700	150	264	700	150	284	10
71	Sterling B. Phillips	Sarah F. Phillips	~~[illegible]~~ 361	29-30	160	240		421	240		147			54			130	560		115	560		177	560		264	560		284	11
72	Edward W. Ayer	Alphonzo Young		29-32	320	480	210	250	480	210	191	480	210	237	480	210	182	1120	210	132	1120	210	188	1120	210	297	1120	210	392	12
73	Ola F. Osmunson	Marguerite L. Osmunson	~~[illegible]~~	30-31	200	300		26	300		458	300	100	67	300	100	182	800	100	133	800	100	79	800	100	62	800	100	393	13
74	W. S. Holck Anita G. D. Ingnilo	Minnie Vincente		30	42 43	240	150	461	240	250	133	240	250	246	240	250	182	590	250	132	150	250	188	150	250	62	150	250	393	14
75	W. N. Fuller	Edna E. Atkins		31	167	250	25	25	250	25	18	250	25	67	250	25	183	585	25	133	585	25	80	585	25	62	585 military	25	394	15
76	M. C. Knowles - as trustee in Bankruptcy of the Estate of H. S. Wood.	Ella L. Knowles		31	160	240		422	240	50	146	240	50	68	240	50	163	560	50	133	560		189	560		298	560		394	16
77	Hattie F. Wood	M. C. Knowles		31	80	120	50	246	120	50	191	120	50	68	120	50	168	280	50	124	280	50	182	280	50	294	280	50	459	17
78	Mary Ann Wood	R. L. Wood	~~[illegible]~~ 114	31	2½ 84 29	200	325	421	200	450	192	200	450	447	350	450	168	335	450	133	335	450	188	335	450	296	475	50	394	18
79	M. A. Wood & R. L. Wood	R. L. Wood	~~[illegible]~~	31	See Inventory 726 & 728 140			421			192			447			168	130		133	130		188	140		296			394	19
80	James Morrissey Estate	Charles A. Clark		32-33	310	660	50	26	660	50	19	660	50	68	660	50	164	1520	50	134	1520	50	106	1520	50	414	1520	50	112	20
81	Laura B. Adams	Josephine Singer		33	160	240	100	26	240	100	19	240	150	421	240	150	164	560	150	134	560	150	189	560	150	62	560	150	162	21
82	Chas. A. Clark Carson Curti	Rosa Curti		28 ~~40~~	36 ~~40~~	60		27	60	25	147	120	75	421	60		179	145		130	155		187	150		295	150		164	22
83	C. A. Larsson			33	80 ~~160~~	240		243	240		147	240		236	240		164	560		134	560		189	280	100	298	280	100	165	23
84	F. D. & M. B. Grandbois			34	160	300		25	300		19	300		68	300		185	640		120	640		80	640		63	640		166	24
85	Logan B. Beard		~~[illegible]~~ 144	34	~~160~~ 138⅞	240	60	463	285	60	148	225	100	69	225	100	184	560	100	120	560	500	190	560	500	298	560	500	165	25
86	John Wade Fuller		131	21	150 x 250 ft	25		248	25	100	144	25	100	250	Checked #198		✓			✓			—			—			—	26
87	John H. Atkins	Andrew P. Sorensen		30	5 [illegible]	25		250	25		143	25		63	25		169	25		126	25		78	25		352	25		306	27
88	Guido R. Vignolo			21	~~[illegible]~~ 100 x 200 ~~400 x 300~~	35	75	240	60	75	143	60	150	22	10	85	172	10	90	128	10	90	133	Included in No 104		—			—	28
89	Angelo Sassella	Giacomo Gamolari		28	~~[illegible]~~	20	75	245	20	150	146	20	150	66	20	150	180	20	150	131	20	150	186	20	150	296	20	150	164	29
90	Fred H. Lonier	G. E. Preston		13	40	60		246	60		148	60	75	61	60	75	186	140	75	118	140	175	181	140	175	293	140	175	306	30
91	Mrs A. R. Connelly			31	1	25	100	249	25	70	190	25	70	63	25	70	172	25	75	128	25	75	184	checked Form Book Page 110		—			—	31
92	James D. Morton & Otto A. Davis	Vincent Ziolkowski		12 13	~~[illegible]~~ 27 x 40 w/2	—	—	—	65	75	142	65	125	249	65	125	186	150	125	117	150	125	180	150	125	292	150	125	161	32
93	William W. Upton			21	182 x 130 x 225 x 120 ft	—	—	—	25		189	25		65	25		171	25		128	Checked ~~from Book~~ page 110					—			—	33
94	James L. Chalfant			5	92 91	—		—	140		180	140		243	140		146	275		101	275		165	275		276	275		298	34
95	Stella L. Standish Trustman			4	187 88	FR 7-25-08 —		—	250	150	188	250	75	58	250		165	425		121	425		76	425		290	425		389	35
96	Wm A. Cowan			4	187 91	FR 7-25-08 —		—	250	75	188	250	75	446	250	75	165	420	25	121	420		178	420		290	425		389	36
97	H. P. Dwight	Leakie E. Sutton Carrie L. Searles		34	~~[illegible]~~ 147 x 37 x 160 x 62 ft. 6 acres			—			—	30	500	69	30	500	184	30	500	120	30	500	189	checked No. 101 for 1914		299	—	—	—	37
98	S. R. Frizelle			21	6 x 125 x 40 x 115 ft. 150 x 125			—			—	40	300	64	65	400	172	checked Page 110	entered from Book	✓			—			—			—	38
99	Daniel Huntley	John Lenico & Thomas L. Hurray		5	85 98	FR 3-23-10		—	—		—	—		—	130		146	260		101	260		166	260		276	260		384	39
100	Louis Bianchi	Giuseppe Terragno		28	10			—	—		—	—		—	25		180	40		131	40		186	40		296	40		309	40
101	Arthur Justin Hunting & Lillian Rae Dwight	Leakie E. Sutton & Carrie L. Searles		34	10			—	—		—	—		—	50		185	50		120	50		190	50	500	298	50	500	166	41
102	John Watt	Mrs. A. B. McGilvray		28	104 x 209 ft ½			—	—		—	—		—	5		180	10	40	130	10	40	187	10	40	269	10	90	309	42
103	Fred Hebber			21-28-29	50			—	—		—	—		—	250		172	250		129	250		185	250		295	250	200	168	43
104	S. N. Koontz & John G. Kuhn			21	437 x 300 ft			—	—		—	—		—	50	75	171	50	75	127	50	75	184	50	75	268	50	75	124	44
105	105 Womans Improvement Club of Raymond			21	50 x 150 ft			—	—		—	—		—	25		173	25		127	Stevens add to Raymond Lot 2 Blk 1.					—			—	45
106	106 Augusta Roe			6	165 32	—		—	—		—	—		—	250		166	410		122	410		178	410		59	410	20	390	46
107	107 Wm D. Arnold			24-25	160	—		—	—		—	—		—	—		—	—		—	400		185	400		295	400	100	392	47
108	108 A. K. Detwiler			36	320	—		—	—		—	—		—	—		—	—		—	960		190	960		63	960		394	48
109	109 A. E. Philp			16	20	—		—	—		—	—		—	—		—	—		—	70		168	70		263	70		284	49
110	110 Lacie Jane Foster			15	160	—		—	—		—	—		—	—		—	—		—	560		181	560		292	560		162	50
111	111 Louis H. Vincent Sr			30-31	125 93	✓		✓	✓		✓	✓		✓	✓		✓	✓		✓	440		188	440		62	440	50	393	51
112	112 James Rossi			1	80	✓		✓	✓		✓	✓		✓	✓		✓	✓		✓	240		177	240		351	240		388	52
113	113 E. R. Pierson			13	160	—		—	—		—	—		—	—		—	—		—	—		—	560		59	560		161	53
114	114 E. M. Neil & Lillian A. Neil			33	80	—		—	—		—	—		—	—		—	—		—	—		—	280		298	280		165	54
115	115 Margaret M. Myers			6	85 72	—		—	—		—	—		—	—		—	—		—	—		—	255		290	255		389	55
116	116 Thomas McQuiston			3	51 82	—		—	—		—	—		—	—		—	—		—	—		—	—		—	100		384	56
117	~~117~~ J. Nali			28	1																					10	225	164	57
118	~~118~~ John Macchello			28	1																					25		164	58
119	119 59 John Broadfoot			28	½																					5		392	59
120	120 60 Peter Bisson			28	1																					20		164	60

Pat 3-10-10
Pat 4-5-13
Fo. 7-30-12
Title Perfected Sales 7-5-12
Fo. 1-16-14.
Pat. 10-12-1914.

RANGE 20
RANGE 21
RANGE 22
RANGE 23
RANGE 24

Tp. 8 S. Range E

6	5	4	3	2	1
7	8	9	10	11	12
18	17	16	15	14	13
19	20	21	22	23	24
30	29	28	27	26	25
31	32	33	34	35	36

150 sheets Ruled in Twps 4" square
1,50 blank on one side ~~[illegible]~~ Tp
300 blank on one side, Fol & Plats

RANGE 22
RANGE 23
RANGE 24
RANGE 25
TWP. 6
RANGE 20
RANGE 21
RANGE 22
RANGE 23
RANGE 24
RANGE 25
TWP. 7
RANGE 19
RANGE 20
RANGE 21
RANGE 22
RANGE 23
RANGE 24
TWP. 8
RANGE 18
RANGE 19

			OWNER	TRANSFER	Mtg. Abts. Page	Section	No. of Acres	Value 1908 Land	Value 1908 Imp.	Check	Value 1909 Land	Value 1909 Imp.	Check	Value 1910 Land	Value 1910 Imp.	Check	Value 1911 Land	Value 1911 Imp.	Check	Value 1912 Land	Value 1912 Imp.	Check	Value 1913 Land	Value 1913 Imp.	Check	Value 1914 Land	Value 1914 Imp.	Check	Value 1915 Land	Value 1915 Imp.	Check	
	121	1	Martha Ellen Haskell			28	110																						385	150	379	1
	122	2	Charley E Sutton & Seldon S. Searles			24	17.5	Void																							—	2
Pat 1-11-15	123	3	Thomas E. Hughes 15			2	52.87																						130		385	3
Pat 12-14-14.	124	4	Rodolfho Ribouni 15			1	95 $\frac{57}{100}$																						285	150	304	4
Pat 10-20-14	125	5	Alfred V. Phillips 15			2	144 $\frac{25}{100}$																						430	150	389	5
Pat 9-15-14	126	6	August O. Nelson 15			9	160																						560	250	305	6
Pat 11-7-14.	127	7	Phebe Van Patten 15			4	128 $\frac{50}{100}$																						320		298	7
		8																														8
		9																														9
		10																														10
		11																														11
		12																														12
		13																														13
		14																														14
		15																														15
		16																														16
		17																														17
		18																														18
		19																														19
		20																														20
		21																														21
		22																														22
		23																														23
		24																														24
		25																														25
		26																														26
		27																														27
		28																														28
		29																														29
		30																														30
		31																														31
		32																														32
		33																														33
		34																														34
		35																														35
		36																														36
		37																														37
		38																														38
		39																														39
		40																														40
		41																														41
		42																														42
		43																														43
		44																														44
		45																														45
		46																														46
		47																														47
		48																														48
		49																														49
		50																														50
		51																														51
		52																														52
		53																														53
		54																														54
		55																														55
		56																														56
		57																														57
		58																														58
		59																														59
		60																														60

RANGE 20
RANGE 21
RANGE 22
RANGE 23
RANGE 24

Tp. 8 S. Range 20 E

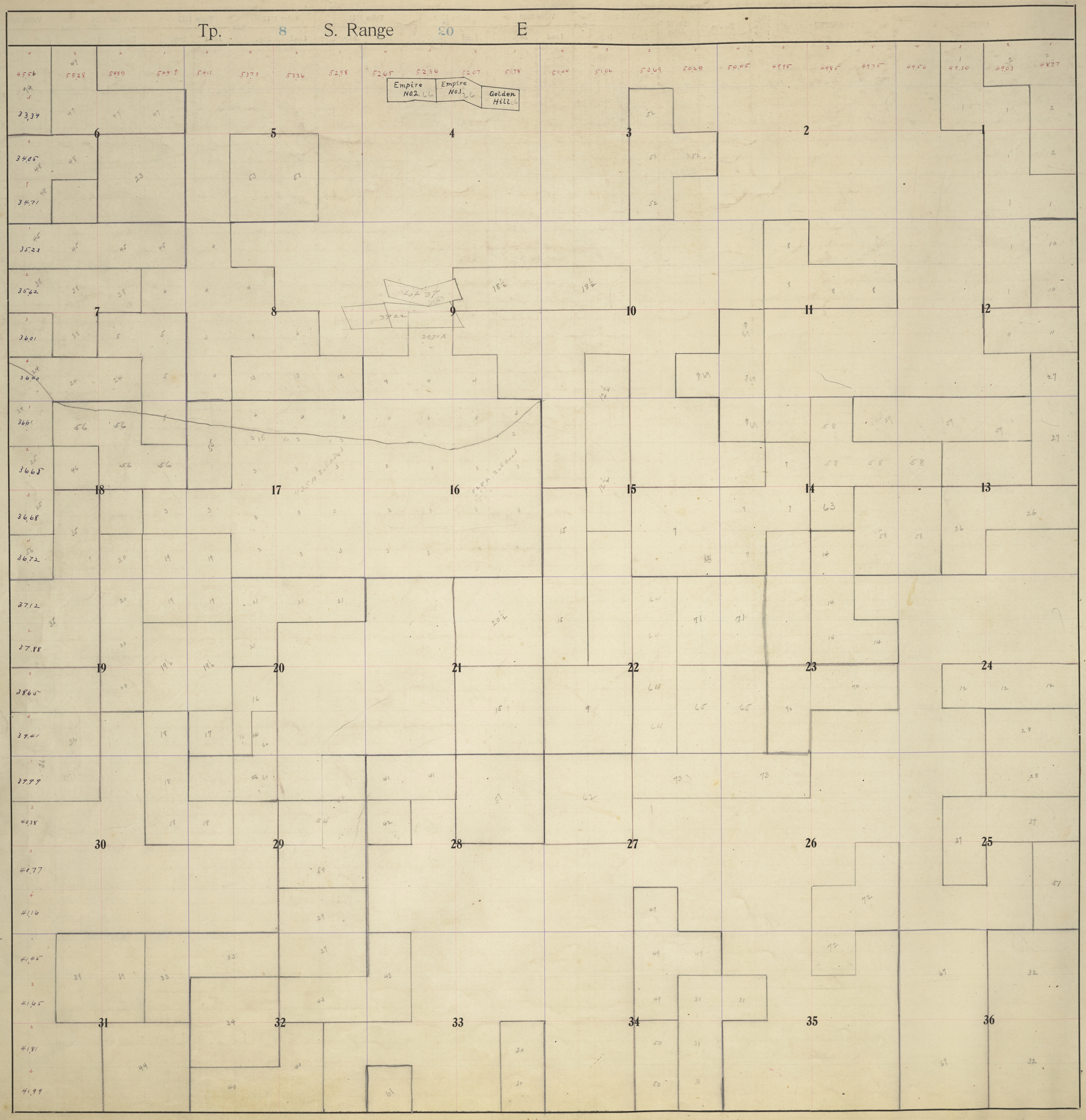

RANGE 22 RANGE 23 RANGE 24 RANGE 25 TWP. 6 RANGE 20 RANGE 21 RANGE 22 RANGE 23 RANGE 24 RANGE 25 TWP. 7 RANGE 19 RANGE 20 RANGE 21 RANGE 22 RANGE 23 RANGE 24 TWP. 8 RANGE 18 RANGE 19 RANGE 20

	OWNER	TRANSFER	Mtg. Abts. Page	Section	No. of Acres	Value 1908 Land	Value 1908 Imp.	Check	Value 1909 Land	Value 1909 Imp.	Check	Value 1910 Land	Value 1910 Imp.	Check	Value 1911 Land	Value 1911 Imp.	Check	Value 1912 Land	Value 1912 Imp.	Check	Value 1913 Land	Value 1913 Imp.	Check	Value 1914 Land	Value 1914 Imp.	Check	Value 1915 Land	Value 1915 Imp.	Check	
1	Mrs Dora Krohn			1-12	329.32	470		231	470		132	470		13	470		156	985		107	985		169	985		256	985		117	1
2	D. R. McKenzie	Robert Duncan & Hamil E. Duncan 13		1	177.89	220	50	15	220	50	12	220	50	44	220	50	152	530	50	107	530	50	169	530	50	281	530	50	387	2
3	Lucy M. Burton & Eliza Signor	Edward L Farley	461	16-17-18	960	1600	300	425	1600	300	431	1600	450	71	1600	450	189	4160	450	136	4160	450	198	4160	450	302	4160	450	169	3
4	H. Eummelen. Ruby A. Berry	Frederick L. Smith 13		7-8-9-16-17	640	960	300	429	960	300	446	960	300	70	960	300	401	2560	300	136	2560	300	196	2560	300	300	2520	300	395	4
5	Charles T. Bossert O. L. Swearingen	Otto Loeacher 13		7-18	160	240		427	240		420	240		422	240		188	480		135	480		196	480		300	480		310	5
6	John McKay Estate (Lot 37 Common Old Mine)	B'o		9	19.74	1500		27	1500		19			B'o			✓			✓			—			—			—	6
7	Henry Polk			10-11-14-15	330 480	600	250	423	600	250	149	600	250	70	600	250	192	1440	250	139	1440	250	197	960	250	302	960	250	168	7
8	Catherine Polk			11	160	240		423	240		149	240		70	240		192	480		139	480		197	480		301	480		167	8
9	George Polk Estate	Henry A. Polk 13		22	160	240		423	240		151	240		72	240		191	480		139	480		197	480		302	480		168	9
10	Thomas Beasore			12	80	120	100	224	120	100	129	120	100	32	120	100	146	240	100	100	240	100	164	240	100	275	240	100	297	10
11	C. K. Anderson	F. B. Sherlin 11		12	80	120	50	426	120	100	149	120		236	120		193	240		236	240		197	240		301	240		167	11
12	Eliza Figette W. L. Hudson; Gilbert Figette	Mildred Lusher 13		13-14-24	40 440 120	660	200	427	660	200	150	180		423	180		194	360		141	360		200	360		303	360		397	12
Pat 12-14-14	12½ Jacob E. Gaymon 15			10-15	160			—			—			—			—			—			—			—	480		168	
13	Jacob E. Gaymon & Sarah Gaymon			8	120	180	50	425	180	50	192	180	150	69	180	150	189	480	150	136	480	150	196	480	150	300	480	150	310	13
14	J. S. Grunnagle			14-23	160	240	125	424	240	125	150	240	250	20	240	750	195	480	750	140	480	750	198	480	750	265	480	750	168	14
15	Alfred Gustason			15-21-22	320	480	100	464	480	150	192	480	150	70	480	150	189	960	150	141	960	150	198	960	150	302	960	150	169	15
16	R. D. Morris	Grant U. Whitney ⅜ Gertrude Ozmun 3/8 Charles M. Turton 2/8		20-27	60 240	240		464	240		21	120		466	120		190	240		138	240		81	240		67	240		396	16
17	Good News Mining Company			20	40	60		424	60		20	60		72	60		191	160		138	160		81	160		64	160		170	17
18	Golden State Mining Company			19-29-30	160	240	100	425	240	100	20	240	100	71	240	100	190	640	100	137	640	100	81	640	100	64	640	100	396	18
Pat. 1-11-15.	12½ Donald A. McLeer 15			9-10	158.45			—			—			—			—			—			—			—	475	150	395	
19	Prospect Story			17-18-19-20	160	320		28	320		20	320		71	320		189	640		137	640		81	640		63	640		169	19
Pat 12-14-14	19½ Albert Anak			19-20	160			—			—			—			—			—			—			—	480	150	396	
20	C. P. Horr			18-19	160	260		28	260		20	260		71	260		190	480		137	480		80	480		64	480		169	20
Pat 7-16-14	20½ Frederick W. Nachbar			21	160			—			—			—			—			—			—			—	480	Military	169	
21	Benj. B. Horr			20	160	240		28	240		20	240		72	240		191	640		137	640		81	640		64	640		170	21
22	Rose E. Hansen	Frederick H. Lonier 9		18	160	120		27	240		148	240		61	Check 2.56		✓			✓			—			—			—	22
23	Fred Bossert	William Bossert 12		6	160	240		426	240		420	240		422	240		188	480		135	480		444	480		63	480		166	23
24	E. J. Hansen B'o R 11	R. H. Parker 12 J. H. Ardis 13		7-18	153.81	240		27			B'o 8		R 11	—	240		188	480		136	460		196	460		63	460		395	24
25	A. C. Shaw	Sheriff deed to Grace H. Wyckoff		18	73.33	100		228	100		414	100		468	100		147	220		102	220		165	220		264	220		385	25
26	Chris. Markes			13	160	240	75	460	240	175	137	240	175	247	240	175	162	480	175	164	480	175	176	480	175	287	480	175	165	26
27	Charles A. Heald Alice A. Shorb 12	Frances Sherwood 12		12-13	120	180		465	180	200	149	180	200	422	180	200	193	360	200	140	360	200	197	360	200	301	360	200	147	27
28	Henrietta Colmore	Emma Burquet ⅔ Amy H. Burquet ⅓		24-25	160	200		239	200		151	200		49	200		162	480		114	480		200	480		287	480		156	28
29	Henry A. Krohn B'o R 12	Louise Krohn 12 Krohn Estate Co. 15		29-32	160	240		422			B'o 8			—			—	R 12		R 17	480		204	480		305	480		175	29
30	J. P. Vincent. Elizabeth J. Vincent 11	Belle Rivas 12		33	80	120		29	120		24	160		73	160		196	240		97	240		202	240		306	240		173	30
31	Fred Bancroft			34-35	160	240		415	240		193	240		433	240		196	480		236	480	25	142	480	25	419	480	25	178	31
32	Nels Anderson (One the State 320)			36	320	80	100	426	80	100	194	80	100	73	80	100	196	480	100	143	480	100	202	480	100	306	480	100	173	32
33	Andrew Anderson			31-32	160	240	75	426	240	75	152	240	75	425	240	75	192	480	75	139	480	75	201	480	75	305	480	75	310	33
34	Per E. Anderson			32	160	240	80	426	240	80	153	240	80	448	240	80	196	480	80	143	480	80	202	480	80	306	480	80	172	34
35	C. N. Rodgers			18-19	235	350	50	26	350	50	19	350	50	65	350		186	705		118	705		80	705		61	705		391	35
36	Chas. P. Kitts ½ + Eleanor O. Sullivan ½ + C. P. Lockhart 1/2 13 + ~~L. D. Thomas~~ + Clara E. Johnston ½			17-30	160	240		464	240		21	240		72	240		190	480		118	480		199	480		303	480		396	36
37	R. M. Goldsworthy			25	160	320		28	320		21	320		72	320		400	480		141	480		82	480		65	480		170	37
38	Martha Ann Lundquist			7	155.62	235	75	458	235	75	149	235	75	21	235	75	188	465	75	135	465	75	191	465	75	265	465	75	285	38
39	Ellen Erickson			31	160	240	75	425	240	75	152	240	75	424	240	75	192	480	75	139	480	75	201	480	75	304	480	75	397	39
40	Anna Sundstrom			32	160	240	75	424	240	75	194	240	75	425	240	75	196	480	75	143	480	75	201	480	75	306	480	75	398	40
41	Alvira Piley W. Holman Jones	James C. Brown		28	80	120		424	120		152	120		73	120		191	240		138	B'o		—	240		375	240	50	397	41
42	Bottle Mining & Milling Company John Bock	Charles Bock 12 D. S. 11 R. 12		28	40	60		28	60		21	60		423	60		195	11	D. S. R. 12	✓	120		444	120		65	120		170	42
43	Eleanora Sprang	Mary Jackson Cartmill 11		32-33	160	240	25	428	240	25	153	240	25	73	240	25	195	480	25	143	480	25	202	480	25	341	480	20	171	43
44	John G. Jones			31	160	240		422	240		193	240		424	240		195	480		142	480		201	480		305	480		171	44
45	S. V. Turner	Vergil Koontz 11		7	155.22 160	240		463	240		141	240		60	240		167	480		128	480		179	480		289	480		366	45
46	M. A. Hand			18	40	60		27	60		150	60		70	60		190	120		137	120		197	120		302	120		171	46
47	James C. Logan			6	175.28	240	50	423	240	50	191	240	50	448	240	50	188	525	50	135	525	50	191	525	50	299	525	50	166	47
48	Bueno Filippo			6	108.76	160		248	160		188	160		249	160		187	325		116	325		177	325		289	325		304	48
49	Thekla A. Krohn	Robert Rivas 12		27-34	160	240	50	422	240	50	152	240		423	240		194	480		142	480		200	480		304	480		172	49
50	Alice S. Rivas	Belle Rivas 11		34	80	120		227	120		157	120		33	120		207	240		97	240		202	240		306	240		178	50
51	Juan Arias Frank Sole 09	H. H. Maddux 11		25	80	120		29	120		192	120		448	120		194	240		142	240		200	240		304	240		310	51
52	John R. Ellerbrock	John P. Hurt		3	160	240	100	464	240	100	148	240	100	447	240	100	187	480	100	134	480	100	191	480	100	299	480	100	227	52
53	Herman Rost			5	160	240	50	423	240	50	191	240	50	69	240	50	187	480	50	135	480	50	191	480	50	299	480	50	395	53
54	Kitti Friakstad			29	160	240	150	425	240	150	152	240	150	424	240	150	192	480	150	138	480	150	82	480	150	304	480	150	310	54
55	Ed U. Lillie Tax Collector Deeds	F. W. Nachbar 5		17	80	160		424	160		421	160		423	160		189	320		136	320		80	320		178	320	Military	169	55
56	Fred H. Lonier	G. E. Preston 11		18	160 Sp 4-36.72	55		246	55	75	148	55		61	295		186	600		118	600		181	600		293	600		306	56
57	John R. Carty	G. J. Bowron 11		28	160	240		464	240		152	240		424	240		194	480		142	480		201	480		65	480	100	397	57
58	Wm. J. Parrish as John F. Slothour 10 F.C. 10-7-11	John T. Slothour 12	525	13-14 13-14	160 160			—			—	240		423	240		193	960		140	960		197	960		301	960	115	167	58
59	Wm. F. Parrish 10	Virginia M. Mackenzie 11 Eugene Machtig 14		13-14	160			—			—	240	200	422	240	200	193	480	200	140	480	200	198	480	200	301	480	200	395	59
60	Charles M. Turton ⅜ Grant U. Whitney ⅜ Bryan E. Olivier ⅜ 1910			26-27	160						—	120		448	120		191	240		138	240		199	240		65	240		396	60

RANGE 21
RANGE 22
RANGE 23
RANGE 24

Tp. 8 S. Range 20 E

6	5	4	3	2	1
7	8	9	10	11	12
18	17	16	15	14	13
19	20	21	22	23	24
30	29	28	27	26	25
31	32	33	34	35	36

RANGE 22
RANGE 23
RANGE 24
RANGE 25
TWP. 6
RANGE 20
RANGE 21
RANGE 22
RANGE 23
RANGE 24
RANGE 25
TWP. 7
RANGE 19
RANGE 20
RANGE 21
RANGE 22
RANGE 23
RANGE 24
TWP. 8
RANGE 18
RANGE 19
RANGE 20

8/20

		OWNER	TRANSFER	Mtg. Abts. Page	Section	No. of Acres	Value 1908 Land	Value 1908 Imp.	Check	Value 1909 Land	Value 1909 Imp.	Check	Value 1910 Land	Value 1910 Imp.	Check	Value 1911 Land	Value 1911 Imp.	Check	Value 1912 Land	Value 1912 Imp.	Check	Value 1913 Land	Value 1913 Imp.	Check	Value 1914 Land	Value 1914 Imp.	Check	Value 1915 Land	Value 1915 Imp.	Check	
	61	Charles H. Lillie[12] David F. Young[11]	H. J. Kimmel[12]		33	40	—		—	—		—	60	50	425	60	50	196	120	50	143	120	50	202	120		65	120		311	1
	62	Antone Leonardo[11]	mary and maggie Leonardo		27	160	—		—	—		—	—	—	—	240		194	480		142	480	50	200	480	50	304	480	50	172	2
	63	Elizabeth Gumaglie[12]			14	40	—	—	✓	—	—	✓	—	—	✓	—	—	✓	120		140	120		198	120		302	120		168	3
Pat 6-1-12 F.Lo. 11-16-11	64	Ethel Jordan[12]			22	160	—	—	✓	—	—	✓	—	—	✓	—	—	✓	480		141	480	200	199	480	200	303	480	200	171	4
Pat 6-1-12 F.Lo. 11-16-11	65	James F. Jordan[12]			22-23	160	—	—	✓	—	—	✓	—	—	✓	—	—	✓	480		141	480	50	199	480	50	303	480	50	172	5
Pat 11-16-12 F.Lo 12-1-11	66	Nicholas Lovely[12]	(Empire Con. Dearty)		4	57 28	—	—	✓	—	—	✓	—	—	✓	—	—	✓	575		236	575		191	575		299	575		394	6
9-10-12	67	Robert Rivas[13]	Due the State $640		36	320	—		—	—		—	—		—	—		—	—		—	160		200	160		304	160		172	7
	68	Polk School District[13]			15	200x200ft	✓		✓	✓		✓	✓		✓	✓		✓	✓		✓			—			—			—	8
	69	Laura E. Polk.[14]			10-11	160	—		—	—		—	—		—	—		—	—		—	—		—	480		300	480		167	9
Pat 7-16-14 F.C. 2-17-14.	70	Charles E. Reed.			23	160	—		—	—		—	—		—	—		—	—		—	—		—	480		303	480		170	10
F.C. 1-5-15	71	James H. Langdon[15]			22-23	160.																					480	300	397	11
Pat 12-14-14	72	Mary Rivas[15]			26-35	160																					480		172	12
Pat 10-29-14.	73	Charles H. McCormack[15]			26-27	160																					480	150	117	13
Pat 12-14-14	74	Rodolpho Riboni[15]			6	78 95																					235		304	14
	75																														15
	76																														16
	77																														17
	78																														18
	79																														19
	80																														20
	81																														21
	82																														22
	83																														23
	84																														24
	85																														25
	86																														26
	87																														27
	88																														28
	89																														29
	90																														30
	91																														31
	92																														32
	93																														33
	94																														34
	95																														35
	96																														36
	97																														37
	98																														38
	99																														39
	100																														40
	101																														41
	42																														
	43																														
	44																														
	45																														
	46																														
	47																														47
	48																														48
	49																														49
	50																														50
	51																														51
	52																														52
	53																														53
	54																														54
	55																														55
	56																														56
	57																														57
	58																														58
	59																														59
	60																														60

RANGE 21
RANGE 22
RANGE 23
RANGE 24

Tp. 8 S. Range 21 E

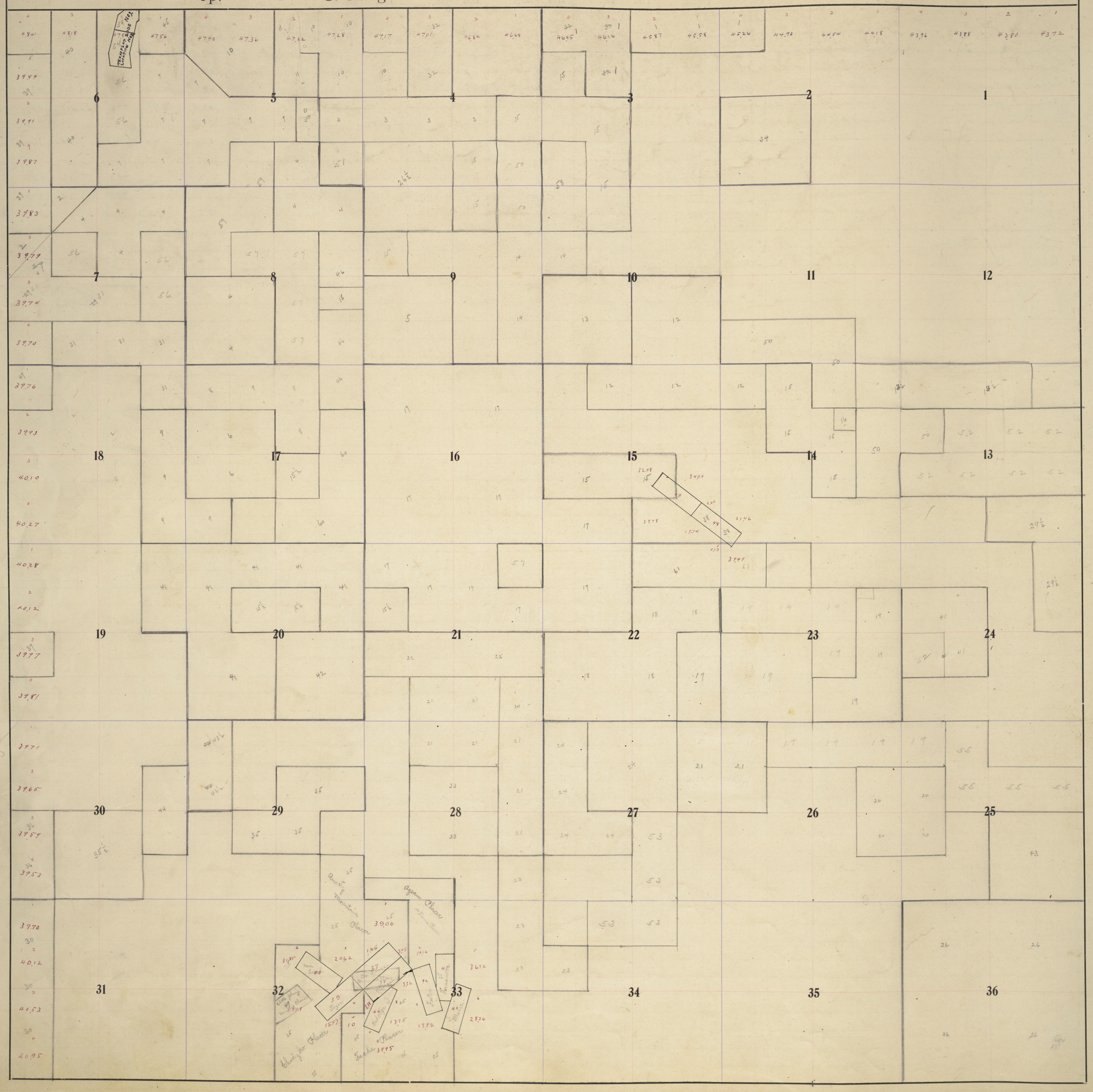

	OWNER	TRANSFER	Mtg. Abts. Page	Section	No. of Acres	Value 1908 Land	Value 1908 Imp.	Check	Value 1909 Land	Value 1909 Imp.	Check	Value 1910 Land	Value 1910 Imp.	Check	Value 1911 Land	Value 1911 Imp.	Check	Value 1912 Land	Value 1912 Imp.	Check	Value 1913 Land	Value 1913 Imp.	Check	Value 1914 Land	Value 1914 Imp.	Check	Value 1915 Land	Value 1915 Imp.	Check	
0	Emma & Ferdinand Burguet			5	20																						60		174	
1	Lita Josephine McFarland			2-3	136.71	180	100	18	180		22	180		50	180	162		665	115		665		176	665		288	665		156	1
2	Mrs. Annie Nimmie Mrs. & Kile Mansfield	Thomas Beasore		7	40	40	60	428	40	60	421	40	60	425	40	60	146	120	60	100	120	60	164	120	60	275	120	60	297	2
3	Mrs. G. A. Krohn			4-5	160	240	400	432	240	400	153	240	400	449	240	500	196	480	500	144	480	500	203	480	500	309	480	500	174	3
4	Louisa Krohn Dec'd R.11	Krohn Estate Company		5-7-8	420	620		428			Dec'd			—			—	R.12		✓	1230		204	1260		305	1260		175	4
5	Dora Krohn	Krohn Estate Co		9	160	200		231	200		132	200		13	200	155		400	107		400		169	400		256	400		175	5
6	L. D. Krohn (Decided to State 1907) R.11	L. H. Krohn		17	160						✓		R.11	✓	240	199		400	145		400		206	400		309	400		177	6
7	J. J. Krohn Louise Krohn	Krohn Estate Co		5-6	320	450	2000	428	450	2000	154	450	2000	74	450	2000	197	960	2000	144	960	2000	204	960	2000	305	960	2000	175	7
8	Mrs. M. J. Drake	W. D. Coates		17	160	200		29	480	150	193	480	150	75	480	150	199	880	146		880		206	400		341	400		176	8
9	W. R. High	H. A. Krohn		17-18	160	240	150	30			193			75			199		146				206	480		270	480		177	9
10	Henrietta Colmore	Emma Burguet 1/3 Amy H. Burguet 2/3		4-5	341.36 - 297.36	500	300	239	500	300	151	500	300	49	500	300	162	955	300	114	955	300	200	955	300	287	895	300	156	10
11	Amy H. Colmore-Burguet	Amy H. Burguet		5	70	95	100	431	95	145	151	95	145	74	95	145	197	210	145	144	210	145	203	210	145	307	210	145	398	11
12	L. J. McFarland	Lita Josephine McFarland		14-15-10	320	480	120	30	480	120	22	480	120	75	480	120	198	800	120	146	800	120	205	800	120	308	800	120	156	12
13	J. P. McFarland.	Agnes L. Beaty. S. J. McFarland 1/2		10	160	240	60	432	240		178	240		75	240	197		400	145		400		205	400		308	400		175	13
13½	Samuel J. McFarland	Lita J. McFarland 1/2		13-14	160			—			—			—					—				—			—	400		175	
14	Lita J. McFarland			9-10	160	240	50	18	240	75	22	240	75	50	240	75	162	400	75	115	400	75	176	400	75	288	400	75	156	14
15	Agnes L. Beaty			3-4-9-10 (due State 320) 8-14-15	320 (1010) 170-360	230	150	30	390	150	195	810	250	74	810	250	198	1845	250	145	1845	250	204	1845	250	270	1845	250	176	15
15½	Rose Woodworth			17-20-21	160	—		—	—		—	—		—	—		—	—		—	—		—	400		309	400		398	15½
16	Mary L. Gash. Dec'd			14	10	100		430			Dec'd			✓			✓			✓			—			—				16
17	Bertha Ecker.			15-21-22-16.	1120	1400	300	430	1400	300	154	1400	300	75	1400	300	198	2800	300	146	2800	300	205	2800	300	309	2800	300	176	17
18	Rosetta Bass			22	320	480	100	431	480	100	154	480	100	76	480	100	200	800	100	147	800	100	206	800	100	310	800	100	311	18
19	O. H. Williams	Oscar H. McDonald		22 23-26-26	8.0 160 153 160 160	200		171	200		195	230		417	350		217	1780		147	1780		207	1780 military		311	1780 military		178	19
20	C. F. Williams (D'14)			25-26	160	240		172	240		196	240		449	240		217	400		205	400		445	Decided to State 1914		—			—	20
21	John Walker	Alice M. Batts		21-26-27-28.	160 (Due D.C.I R.14 160 Due D.C.I R.14) 420 - 160	420	75	469	480	75	422	480	75	193	480	75	216	400	75	205	400	75	445	800	75	312	800	100	312	21
22	Polly Walker Mubly	E. M. McCardle		21	160	240	100	171	240	100	421	240	100	194	240	100	216	400	100	205	400	100	445	400	100	372	400	100	294	22
23	George Pumkin			28-33-34.	160	200		420	200		156	200		426	200		200	400		148	400		208	400		311	400		399	23
24	John C. Westfall			27 27	160 160	240	60	431	240	100	155	240	100	76	240	100	200	400	100	237	800	100	207	800	100	310	800	100	178	24
25	Monte Rosa Development Company.	James Baumberger		27-32-33	199.6 522	1050	400	31	1050	400	23	1050	400	77	1050	400	201	1050	400	149	1050	400	82	1050	400	66	1050	400	180	25
26	T. F. Abson & E. K. Ferguson	Eben W. Ferguson		36	638	1000		31	1000		23	1000		77	1000		217	1595		206	1595		83	1595		67	1595		312	26
26½	Emma Duncan			4-9.	160	—		—	—		—	—		—	—		—	—		—	—		—	400		307	400		174	26½
27	McView School District			36	3						✓			✓			✓			✓			—			—			—	27
28	W. S. Ward			36	200 by 300 ft.	20		31	20		22	20		77	20		218	20		237	20		83	20		164	20		179	28
29	Carl K. Anderson	F. C. Sherlin		7	139.53	240		426	240		149	240	175	236	240	175	198	Checked No. 81		✓			197			301			—	29
29½	Edgar H. Munn			13-24	160						—			—						—			—			—	400		311	
30	Nels Anderson			31	161.30	240	75	426	240	75	194	240	75	73	240	75	196	400	75	143	400	75	202	400	75	306	400	75	173	30
31	Mrs. Sophia Anderson	F. C. Sherlin		7-18	139.53 160	240	75	29	240	75	154	240	100	425	240	100	193	750	275	236	750	275	197	750	275	301	750	275	167	31
32	George Teaford (Decided to State 1906) Dec'd	Arthur & Capt. Fremont Jones		3-4	87 239.62	Redeemed Nov. 18-1908 -			330		185	330		248	330		162	215		114	215		176	215		288	215		156	32
33	Alexandrine Dehn Perry	Francesca Tyson. Caroline Tyson. Jacobus Tyson. Johannes Tyson (D)		28	160	200	50	30	200	50	155	240	50	448	240	50	200	400	50	148	400	50	208	400	50	66	400	50	399	33
34	Avena (Indian)			2	160	200		170	200		194	200		193	200		216	400		205	400		444	400		381	400		311	34
35	Dick Neal	Deeded to State R.15		29	160	200		429	200		155	200		76	200		201	11		✓			—		R.15	—	400		399	35
35½	Mary A. Maddux			30	160			—			—			—			—			—			—			—	480		179	
36	Juan Arios Frank Soto	H. H. Maddux		30	79.2	120		29	120		192	120		448	120		194	200		142	200		200	200	100	304	200	100	310	36
37	Gilbert Fivette M. L. Hudson	Mildred Fisher		19	39.27	60		427	60		150	60	50	423	60	50	194	120	50	141	120	50	200	120	50	303	120	50	397	37
38	Note (Mining Colorado Co.) J. M. Bailey Waterloo Mine	Pay-master & Alpha Consolidated No. 2. (D)		14-15	40	200	2000	30	200	2000	21			Dec'd			✓			✓			—			—			—	38
39	Thomas Beasore			6-7	159.55	240	100	224	240	100	139	240	100	32	240	100	146	480	100	100	480	100	164	480	100	275	480	100	297	39
40	Thomas J. Sivile (W. Mary Sivile)	Thomas Beasore		6	168.28	250		228	250		415	250		243	250		197	505		100	505		164	505		275	505		297	40
41	John P. Matlock	Amanda E. Munn		24	160	240		171	240		195	240		417	240	50	217	400	50	205	400	50	445	400	50	381	300	50	312	41
42	Frank R. de Privat.			20	160	240	100	430	240	100	195	240	100	426	240	100	199	400	100	147	400	100	206	400	100	310	400	100	177	42
43	George O. Simmons	A. L. Low		25	160	240		171	240	25	196	240	25	193	240	25	217	240	25	205	240	25	445	240	25	381	240	25	312	43
43½	John McGinity H. L. Low	Ella M. Low		29 30	80 160 80	240	50	430	240	50	155	240	50	76	240	100	200	480	100	148	480	100	208	480	100	311	240	100	179	
45	Wm. Lawrence	Texas Flat Mines Co.		6	47.57	70		237	70		157	70		248	70		161	150	8000	146	150	8000	169	150	5000	280	150	3000	369	45
46	Nora L. Quidenus			8-17	140	210	20	29	210	20	154	210	20	74	210	20	199	350	20	146	350	20	205	350	20	308	350	20	398	46
47	Charles A. Heald Alice A. Short	Frances Sherwood		18	39.76	60		465	60		149	60		422	60		193	120		140	120		197	120		301	120		167	47
48	Henry A. Krohn Dec'd 9.11	Wm. Krohn		17-20	480			✓			✓			—	720		199	1200		147	1200		206	1200		310	1200		177	48
49	George Lorentzen by James Albee			32	12.4	—		—	100		196	100		77	100		401	100		148	100		208	100		312	100		179	49
50	Rose Woodworth	A. L. Beam		due the State 320 4-9-13-14-11	360 200	—		—	340	100	194	checked No. 15.					✓			✓			204	—		270			176	50
51	Krohn J. C.			5	40	—		—	—		—	—		—	60		197	100		144	100		203	100		307	100		174	51
52	Marshall B. Woodworth	Richard H. Jones (#280 due State)		13	280	—		—	—		—	—		—	140		216	420		205	420		445	420		66	420		211	52
53	Rufus E. Westfall			27-34	160	—		✓	—		✓	—		✓	—		✓	440		147	440		207	400		311	400		178	53
54	Texas Flat Mines Co.			6	30	—		✓	—		✓	—		✓	—		✓	300		146	300		169	300		280	300		369	54
55	John A. McDonald	Oscar H. McDonald		25	160	—		✓	—		✓	—		✓	—		✓	400		206	400		207	400		310	400		178	55
56	Julius J. Krohn		Patent 7-1-12 F.C. 2-15-12	6-7	186.18	—		✓	—		✓	—		✓	—		✓	760		144	760		204	760		308	760		175	56
57	Robert B. Mott		Patent 6-1-12 T.C. 1-11-12 F.C. 12-5-11	8-21	200	—		✓	—		✓	—		✓	—		✓	500		145	500		82	500		66	500		378	57
58	John P. McFarland		Patent 4-4-13 F.C. 11-22-12	3-10	80			—			—			—			—			—	200		203	200		307	200		173	58
59	Frederick W. Krohn		Patent 9-16-12	5-8	160	—		—			—			—			—			—	400		203	400	100	308	400	100	174	59
60	Adelia A. Estes		Patent 9-16-12	17	160	—		—			—			—			—			—	400		205	400		309	400		177	60
61	Edith A. Estes		Patent 9-16-12	22-23	120	—		—			—			—			—			—	300		207	300		310	300		178	61
62	Amanda Munn	Edgar H. Munn		24	40																						100		311	62

RANGE 22

RANGE 23

RANGE 24

RANGE 22 RANGE 23 RANGE 24 RANGE 25 TWP. 6 RANGE 20 RANGE 21 RANGE 22 RANGE 23 RANGE 24 RANGE 25 TWP. 7 RANGE 19 RANGE 20 RANGE 21 RANGE 22 RANGE 23 RANGE 24 TWP. 8 RANGE 18 RANGE 19 RANGE 20 RANGE 21 RANGE 22

Tp. 8 S. Range 22 E

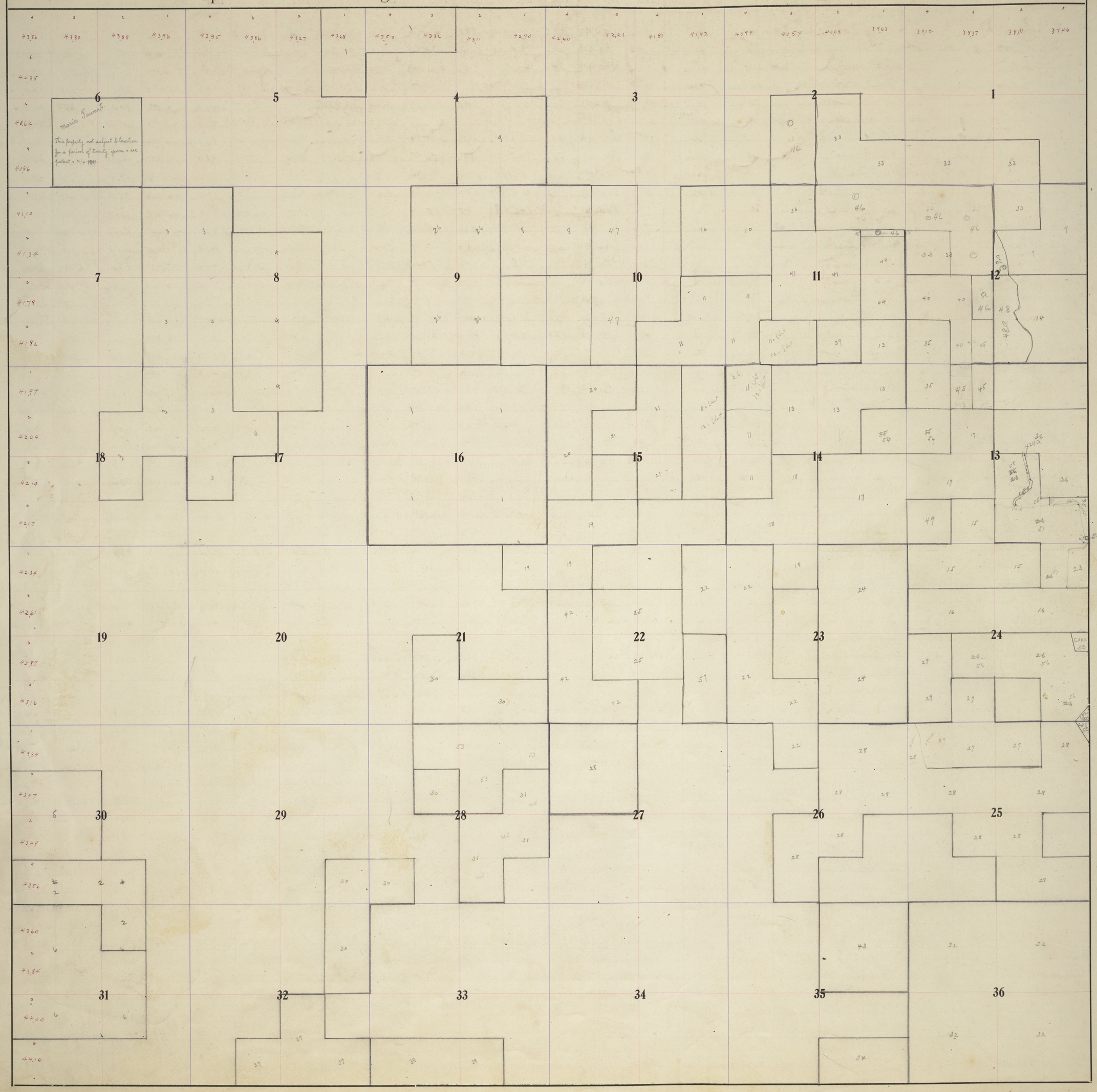

	OWNER	TRANSFER	Mtg. Abts. Page	Section	No. of Acres	Value 1908 Land	Value 1908 Imp.	Check	Value 1909 Land	Value 1909 Imp.	Check	Value 1910 Land	Value 1910 Imp.	Check	Value 1911 Land	Value 1911 Imp.	Check	Value 1912 Land	Value 1912 Imp.	Check	Value 1913 Land	Value 1913 Imp.	Check	Value 1914 Land	Value 1914 Imp.	Check	Value 1915 Land	Value 1915 Imp.	Check	
1	Mary Teaford			4-5-16	810	1200		227	1200		178	1200		242	1200		142	2400		97	2240		443	2240		380	2240		295	1
2	Alice M. Batte			30-31	163			—			—			—			—			—	400		445	405		312	405		312	2
3	T. J. Dunlap	C. A. Ellis		7-8-17-18	640	960	400	173	960	400	197	960	400	195	960	400	223	1600	400	206	1600	400	446	1600	400	382	1600	400	313	3
4	T. J. Walker	Denver S. Church		8-17	320	480	100	172	480	100	422	480	300	195	640	300	223	800	300	206	800	300	83	800	300	178	800	300	399	4
5	Geo. W. Walker			30	166	240	160	177	240	160	422	240	160	200	240	160	224	400	160	211	400	160	449	400	160	388	400	160	317	5
6	Walker Bros. E. M. McCardle	John Walker		30-31	475						✓			—			—	1220	500	211	785	500	445	785	500	372	945	300	317	6
7	Minnie Kennedy			12	120	180		173	180		198	180		426	180		220	300		208	280		447	280		384	280		400	7
8	W. W. Albert		448	9-10	160	200	150	172	200	150	197	200	150	195	200	125	218	400	125	207	400	125	445	400	125	383	400	125	313	8
9	W. W. Darden J. C. Darden Charles E. Darden	Leana E. Howard		4	160	240	100	171	240	100	196	240	100	193	240	100	218	800	250	206	400	250	445	400	200	382	400	200	313	9
10	Henry August Muhly			10-11	160	200		172	200		421	200		195	200		219	400		207	400		446	400		382	400		314	10
11	T. H. Muhly	Polly Walker Muhly		10-11-14-15	395	605	100	175	575	100	457	575	100	194	575	100	216	885	100	205	885	100	446	885	100	383	885	100	314	11
12	J. H. Bethel	Deeded to State		11-15-14	85	140	100	175	170	100	458	170	100	78	170	100	220	210	100	208	210	100	448	210	100	67	210	100	180	12
13	A. P. Welcome	Emma Lawler		11-14	240	360	40	31	360	40	23	360	40	78	360	40	219	600	40	207	600	40	83	600	40	67	600	40	400	13
14	Julia C. Shinn			12	112	240	160	174	240	160	198	240	160	197	240	160	220	400	160	208	280	160	447	280	160	384	280	160	314	14
15	M. S. Mosher	Wesley R. Andrews		13-24	160	240		32	480		201	240		198	240		221	800		209	800		447	800		386	800		315	15
16	C. R. Mosher	Wesley R. Andrews		24	160	240		32			201	240		198	240		221			209			447			386			315	16
17	Ella Banta and H. R. Morton	Loren Knight		13-14	280	480	150	174	480	150	200	480	150	198	480	150	221	800	150	209	700	150	447	700	150	385	700	150	401	17
18	Mellie R. Morton Mrs. Rose Morton	J. S. & S. E. Thompson		14-23	160	240	50	32	240	50	200	240	50	408	240	50	221	400	50	209	400	50	448	400	50	386	400	50	401	18
19	J. P. Vincent	Charles A. Ellis		15-21-22	160	320		29	320		24	320		196	320		219	400		207	400		446	400		382	400		313	19
20	G. W. Smiley	E. W. Fuller		15	160	240	300	175	240	300	199	240	300	78	240	300	222	400	300	209	400	300	83	400	300	68	400	150	315	20
21	Mattie Stafford-Peabody	P. H. Rowe		15	160	240	60	176	240	60	200	240	60	198	240	60	221	400	60	209	400	60	448	400	60	386	400	60	315	21
22	E. M. McCardle	John Galt		22-23-26	320	480		456	480		446	480		449	480		222	800		209	800		105	800		386	800		401	22
23	L. F. Franklin			24	15	50	500	176	50	800	202	50	1000	78	50	1000	222	50	1500	210	50	1500	448	50	1500	387	50	1500	216	23
24	Deborah Ramsey			23	320	400	100	176	400	100	201	400	100	199	400	100	222	800	100	210	800	100	448	800	100	387	800	100	316	24
25	John Walker (Margaret Walker)	Deeded to State		22	160	240	100	469	240	100	422	240	100	193	240	100	216			✓			—			R15	400	100	316	25
26	C. A. Ellis			13	640	1020	400	177	1020	400	197	1020	400	196	1020	400	219	1560	400	207	1530	400	446	1285	150	382	825		313	26
27	Mrs. Dora Ellis	J. C. Ellis		24-25	148	220	200	177	220	200	202	220	200	199	220	200	223	370	200	210	370	200	448	370	200	387	370	200	317	27
28	Wm. A. Ellis			25-26-27	820	1220	600	177	1220	600	423	1220	600	199	1220	600	223	2030	600	210	2025	600	449	2025	600	388	2025	600	317	28
29	Louise McHugh			24	80	120		32	120		201	120		199	120		222	200		210	200		448	200		387	200		316	29
30	Las Animas San Joaquin Land Co. Inc.	Miller + Lux Incorporated		21-28-29-32	360	580	50	161	580	50	172	580	50	188	580	50	108	900	50	163	900	50	143	900	50	139	900	50	482	30
31	E. F. Clark	United States		28	160	240		33	240		202			✓			✓			✓			✓			—			—	31
32	San Joaquin Light + Power Corporation			4-12-36	640	1000	2500	472	1000	2500	417	1000	2500	434	960		218	1600		206	1600		450	1600		342	1600		322	32
33	A. C. Vishon	San Joaquin Light and Power Corporation		1-2-11-12	640	960	310	18	960	260	418	960	260	434	540		218	900		206	900		450	900		342	900		322	33
34	John Reilly			35	80	120		178	120		202	120		200	120		228	200		210	200	150	449	200	150	389	200	75	402	34
35	Stephen Purtymun	Stephen Purtymun		12-13	80	240	60	174	240	60	199	240	60	177	240	60	220	400	60	208	400	60	447	200	60	384	200	100	400	35
36	Samuel B. Jensen	San Joaquin Light + Power Corporation		13	120	180		32	180		24	180		78	180		221	300		209	300		450	425		342	475		322	36
37	Emma H. Yard - Margery A. Yard	Delbert E. + Wesley P. Bellur		32	160	240	250	33	240	250	24	240	250	79	240	250	224	400	250	211	400	250	449	400	250	388	400	250	180	37
38	Walter S. Yard			33	120						✓			—			✓			✓			—			—			—	38
39	John J. Blazer T. A. Alviso	Mary Teaford		11	40	60	100	173	60	100	198	60	100	196	60	100	220	100	100	207	100	100	443	100	100	380	100	100	295	39
40	Geo. A. Driver			12-13	180	210		174	180		199	180		197	180		220	215		208	200		248	200		67	200		180	40
41	John Latimer			11	160	240	60	173	240	60	197	240	60	196	240		219	400		208	400		447	400		383	400	25	400	41
42	Alfred Mosely Kathleen Frank Bellur	R. W. Eyer		22	160	240	100	176	240	100	201	240	100	198	240	100	222	400	100	209	400	100	448	400	100	386	400	100	316	42
43	Emma Burns			35	160	240		23	240		202	240		200	240		223	400		210	400		449	400		388	400	75	402	43
44	Thomas Harris			11	75	115		173	115		198	115		196	115		219	185		208	185		447	185		383	185		399	44
45	Wm. M. Turner			13-12	60	—		—	40		199	105		197	105		221	135		208	150		447	150	50	384	150	50	400	45
46	San Joaquin Light + Power Corp.			2-11-12	305	—		—	—		—	—		—	460	2760	506	760	2760	506	760	2760	507	760	2760	758	760	2760	755	46
47	Sven P. T. Swalander	Deed		10	160	—		—	—		—	—		—	—		✓	400		207	400		446	400		67	Cancelled 3/17-1913		—	47
48	San Joaquin Light + Power Co. Corp.	San Joaquin Light + Power Corporation		12	48	—		—	—		—	—		—	—		—	—		—	120		450	120		342	120		322	48
49	A. W. Dean			13	40	—		—	—		—	—		—	—		—	—		—	100		447	100	25	385	100	25	314	49
50	San Joaquin Light + Power Corporation			12-13-24-25	48	✓		—	—		—	✓		✓	✓		✓	✓		✓	60		450	50		342	Checked #36			50
51	R. B. Fugitt Lillie A. Fugitt			13-24	83	—		—	—		—	—		—	—		—	—		—	—		—	210	250	385	210	250	401	51
52	Arthur Hery			13	75 x 180	—		—	—		—	—		—	—		—	—		—	—		—	5	50	384	5	50	315	52
53	David D. Davis			28	160	—		—	—		—	—		—	—		—	—		—	—		—	400		387	400		317	53
54	E. F. Dean			13-14	80	—		—	—		—	—		—	—		—	—		—	—		—	200		385	200		315	54
55	San Joaquin Light + Power Corporation			13	49½	—		—	—		—	—		—	—		—	—		—	—		—	Checked #36 for 1916		342			—	55
56	R. A. Ellis			24	152																						380		340	56
57	John Galt Jr.			22	50																						200		401	57
58																														58
59																														59
60																														60

Non

Non

Non Operative

Operative

T. C. 2-5-12

Non Operative

Non Operative

Patent 1-10-14.

Rec. 11-8-1912
Ent 10-1-1902

RANGE 23

RANGE 24

Tp. 8 S. Range 23 E

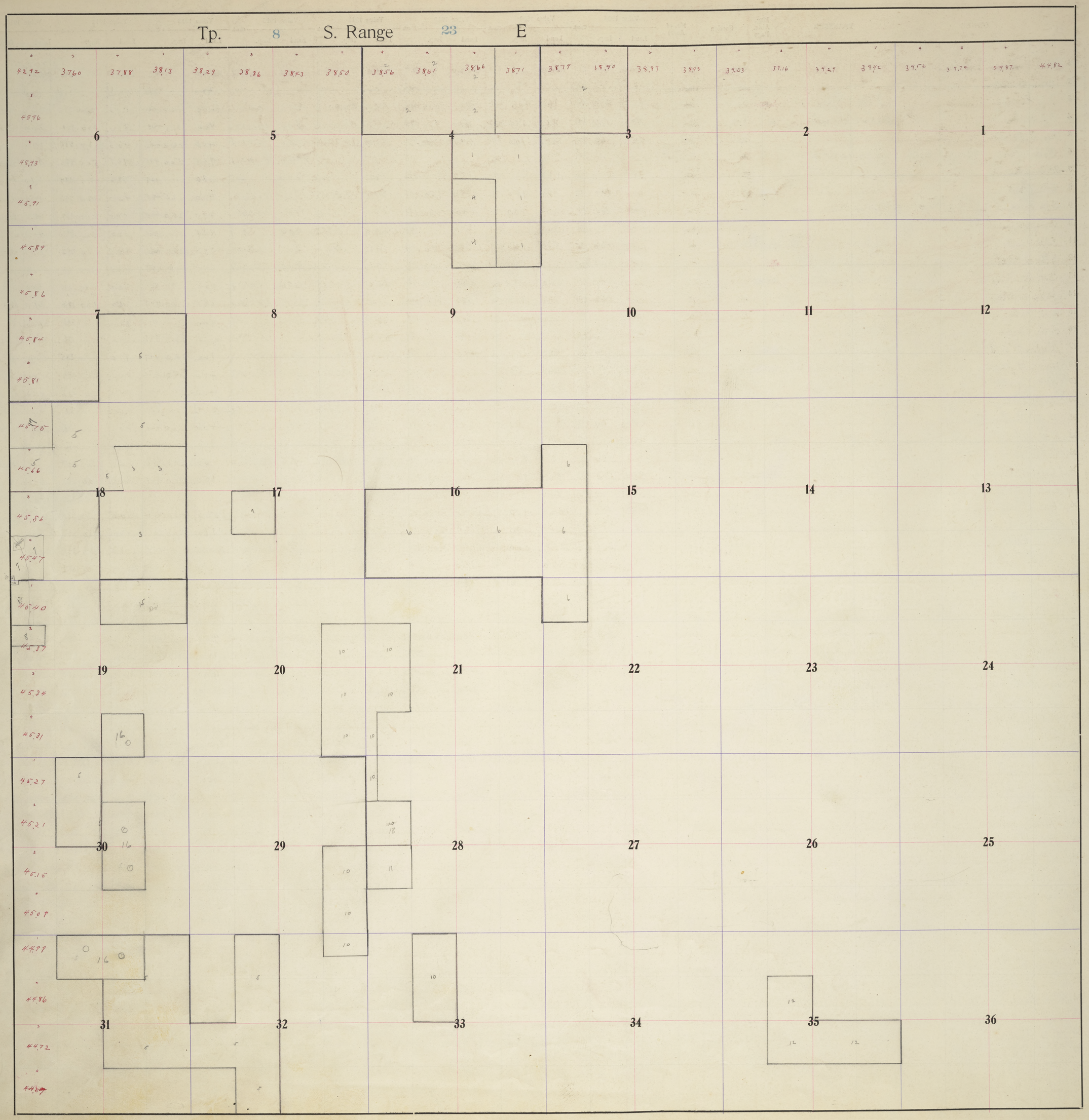

	OWNER	TRANSFER	Mtg. Abts. Page	Section	No. of Acres	Value 1908 Land	Value 1908 Imp.	Check	Value 1909 Land	Value 1909 Imp.	Check	Value 1910 Land	Value 1910 Imp.	Check	Value 1911 Land	Value 1911 Imp.	Check	Value 1912 Land	Value 1912 Imp.	Check	Value 1913 Land	Value 1913 Imp.	Check	Value 1914 Land	Value 1914 Imp.	Check	Value 1915 Land	Value 1915 Imp.	Check	
1	White & Friant Lumber Company			4-9	160	1600		8	1600		10	1600		37	1600		213	2400		203	2400		69	2400		150	2400		296	1
2	Peckinpah Lumber Company			3-4	400	1400	1500	441	1400		446	1400		408	600		215	600		204	600		74	600		424	600		157	2
3	Isabella J. Peckinpah		154	18	228	340	760	178	340	760	203	340	760	200	340	760	224	570	760	212	570	760	449	570	760	389	570	760	318	3
4	Lucy A. Peckinpah (SW¼ 8E 4. NW¼ NE¼ 9. 8/23 non)	Deed of Gift Cancelled Tax Collector 2750"		4-9	80	300		442	300		203	300		79	200		225	400		211	400		449	400		353	no title to hence 1915		—	4
5	San Joaquin Light & Power ~~Company~~ Corporation			7-18-~~17~~-30-31-32	86.3 103	2230	1000	472	2230	1000	417	2230	1000	434	1710		218	2255		206	2155		450	2155		342	2155		322	5
6	H. S. Williams			15-16-22	480	1180	400	22	1180	400	25	1180	400	62	1180	400	211	4800	400	125	4800	400	78	4800	400	60	4800	500	307	6
7	C. A. Ellis			18	30.72 5.70	70	100	179	70	100	197	70	100	196	70	100	219	70	100	207	70	100	446	70	100	382	70	100	313	7
8	Melissa L. Fray	L. F. Franklin '14		19	15	30	120	178	30	120	203	30	120	201	30	120	224			✓			—	50	120	387	50	120	316	8
9	Board of Home Missions of Presbyterian Church in U.S.A.			17	40	100	100	33	100	100	24	100	100	200	100	100	224	100	100	212	100	100	449	100	100	68	100	100	402	9
10	A. V. Frederick		265	20-21-28-29-32-33	400	660	110	179	660	110	423	660	120	79	660	120	225	1100	120	211	1100	120	450	1000	120	389	1000	195	402	10
11	V. P. Hedgpeth			28	40	60	160	179	60	160	204	60	160	201	60	160	225	200	160	212	200	160	451	200	160	390	200	100	318	11
12	Calvin R. Ross			35	160	240		179	240		204	240		201	240		225	400		212	400		451	400		390	400	25	318	12
13	Margaret Franklin			19	12½	50		178	50		203	50		79	50		225	50		211	50		450	50		389	50		318	13
14	Alexander Markle	C. A. Ellis '14		18-19	4.25	25	300	178	25	300	203	25	300	201	25	300	224	25	300	211	25	300	450	25	300	382	25	300	313	14
15	Mrs. M. T. Russell (Deeded to Feb. 10th 1907)			19	80			✓									✓			✓			—			—			—	15
16	San Joaquin Light & Power Corporation (Effective)			19-30-31	200	—	—	—	—	—	—	—	—	—	420	1000	505	500	1000	506	500	1000	507	500	1000	758	500	1000	722	16
17	Julia L. Shinn '13			18	45.75	✓		✓	✓		✓	✓		✓	✓		✓	✓		✓	115		447	115		384	115		314	17
18	John E. Fawcett '14			28	40	—		—	—		—	—		—	—		—	—		—	—		—	100		390	100	25	318	18

Tp. 8 S. Range 24 E

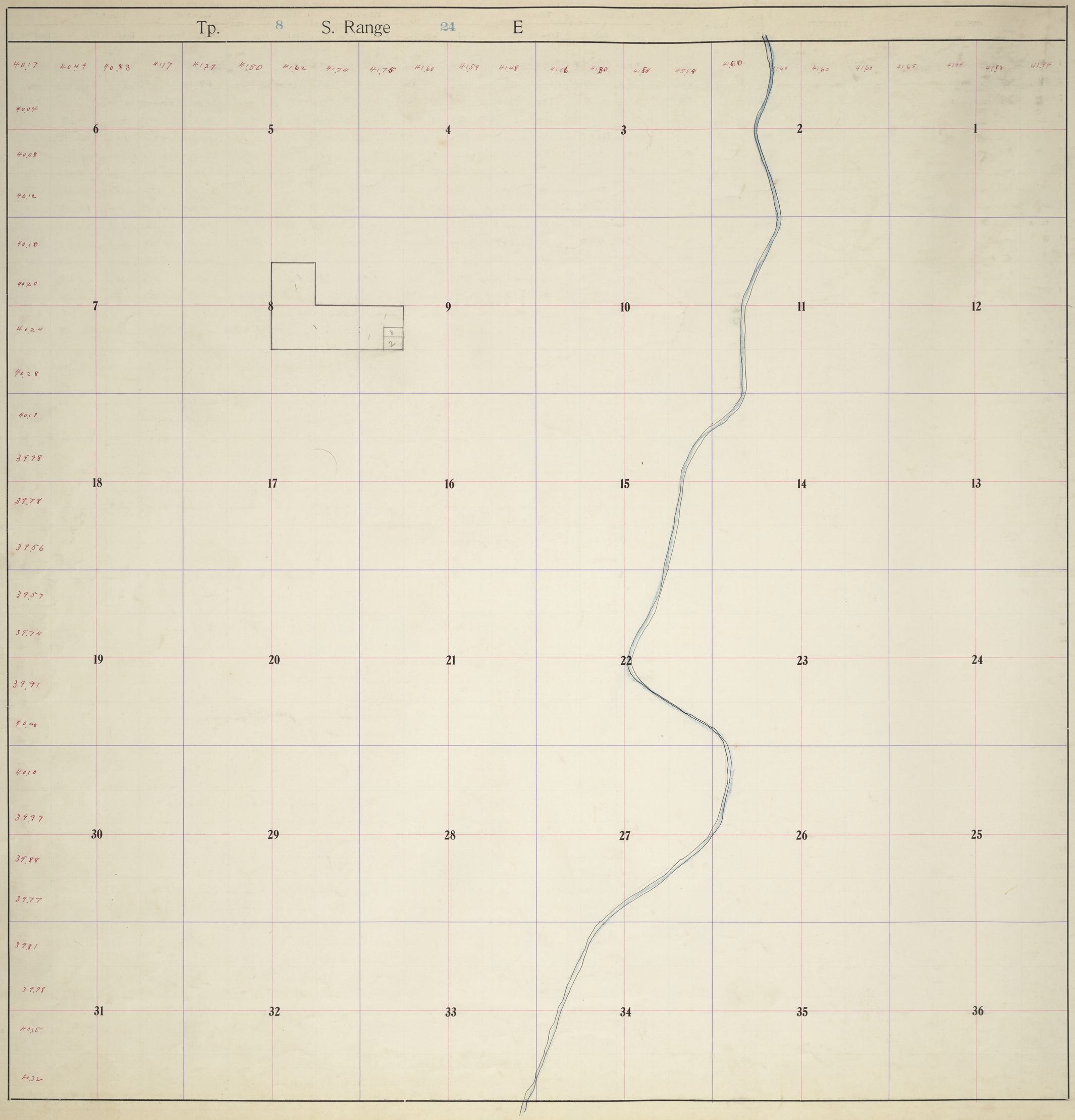

	OWNER	TRANSFER	Mtg. Abts. Page	Section	No. of Acres	Value 1908 Land	Value 1908 Imp.	Check	Value 1909 Land	Value 1909 Imp.	Check	Value 1910 Land	Value 1910 Imp.	Check	Value 1911 Land	Value 1911 Imp.	Check	Value 1912 Land	Value 1912 Imp.	Check	Value 1913 Land	Value 1913 Imp.	Check	Value 1914 Land	Value 1914 Imp.	Check	Value 1915 Land	Value 1915 Imp.	Check
1	W. F. Hallock S. L. Hogue 11	S. L. Hogue 12 & Effie H. Hogue 12		8-9	150 155	240	150	199	240	150	204	240	150	201	240	400	225	1550	500	212	1500	500	84	1500	500	151	1500	500	403
2	E. Smile Williams 12			9	5	–	–	✓	–	–	✓	–	–	✓	–	–	✓	50		212	50		84	50		68	50		181
3	Evelyn Hazel Powell 13			9	5	–		✓	–	–		–		–	–	–		–		–	50		84	50		68	50		403
4																													
5																													
6																													
7																													
8																													
9																													
10																													
11																													
12																													
13																													
14																													
15																													
16																													
17																													
18																													
19																													
20																													
21																													
22																													
23																													
24																													
25																													
26																													
27																													
28																													
29																													
30																													
31																													
32																													
33																													
34																													
35																													
36																													
37																													
38																													
39																													
40																													
41																													
42																													
43																													
44																													
45																													
46																													
47																													
48																													
49																													
50																													
51																													
52																													
53																													
54																													
55																													
56																													
57																													
58																													
59																													
60																													

TWP. 9 RANGE 14 RANGE 15 RANGE 16 RANGE 17 RANGE 18 RANGE 19 RANGE 20 RANGE 21 RANGE 22 RANGE 23 RANGE 24 TWP. 10 RANGE 13 RANGE 14 RANGE 15 RANGE 16 RANGE 17 RANGE 18 RANGE 19 RANGE 20 RANGE 21 RANGE 22

TWP. 9 RANGE 14

Tp. 9 S. Range 14 E

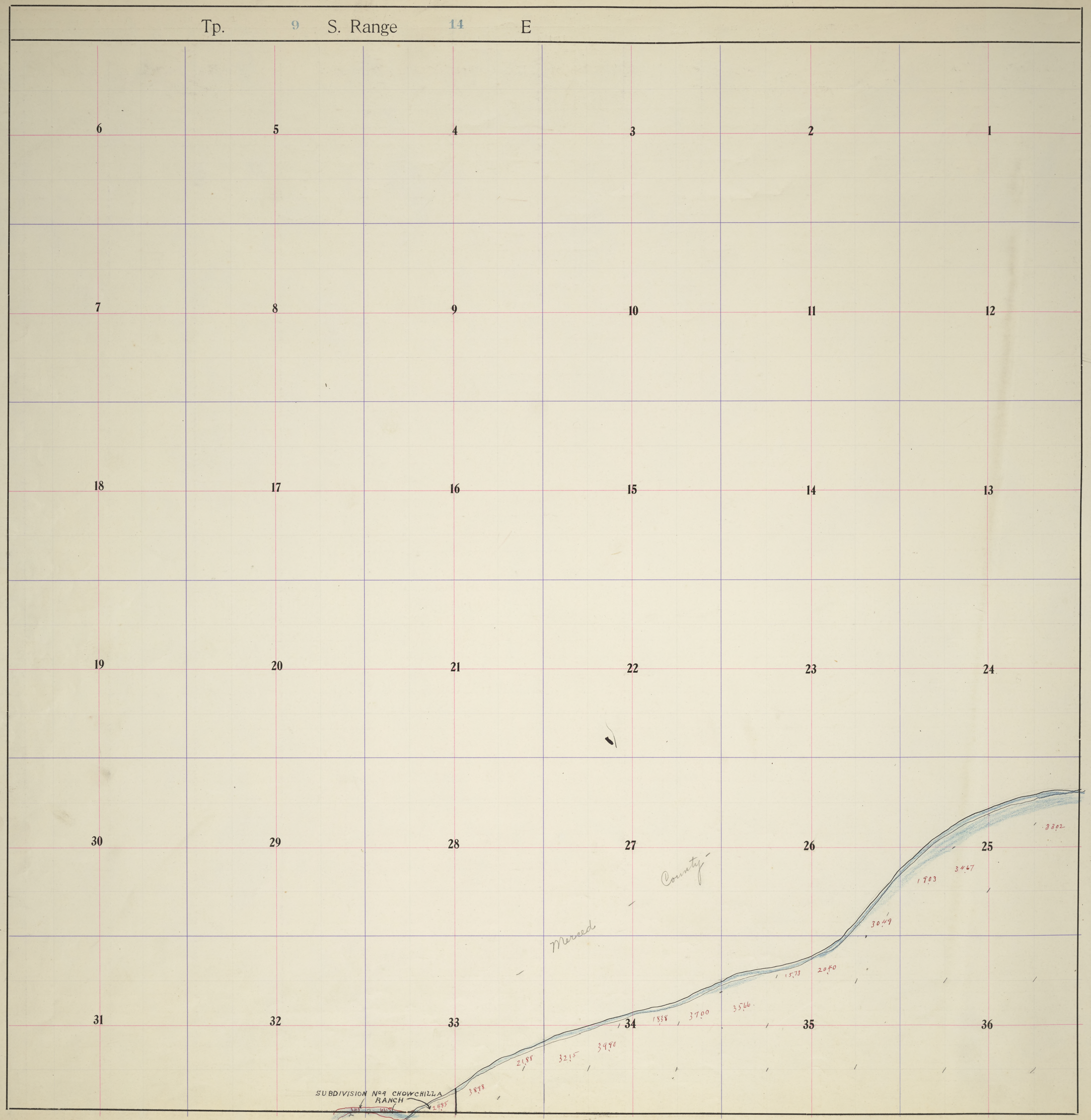

	OWNER	TRANSFER	Mtg. Abts. Page	Section	No. of Acres	Value 1908 Land	Value 1908 Imp.	Check	Value 1909 Land	Value 1909 Imp.	Check	Value 1910 Land	Value 1910 Imp.	Check	Value 1911 Land	Value 1911 Imp.	Check	Value 1912 Land	Value 1912 Imp.	Check	Value 1913 Land	Value 1913 Imp.	Check	Value 1914 Land	Value 1914 Imp.	Check	Value 1915 Land	Value 1915 Imp.	Check
1	Geo D Bliss Jr. and Richard O. Bliss			25-26-33 & 36	2017 32	13650	2500	34	13650	2500	27	20800	2500	80	20800	2500	19	29310	2500	21	29310	2500	85	29310	2500	69	29310	12200	370
2	Johnston and A.B. Fleming	Union Colonization Company 13 acres		32-33	34 75	170		180	170		205	170		81	170		20	640		22	Subdivision No 4 - Chinchilla Ranch	–				–			✓
3																													
4																													
5																													
6																													
7																													
8																													
9																													
10																													
11																													
12																													
13																													
14																													
15																													
16																													
17																													
18																													
19																													
20																													
21																													
22																													
23																													
24																													
25																													
26																													
27																													
28																													
29																													
30																													
31																													
32																													
33																													
34																													
35																													
36																													
37																													
38																													
39																													
40																													
41																													
42																													
43																													
44																													
45																													
46																													
47																													
48																													
49																													
50																													
51																													
52																													
53																													
54																													
55																													
56																													
57																													
58																													
59																													
60																													

RANGE 15
RANGE 16
RANGE 17
RANGE 18
RANGE 19
RANGE 20
RANGE 21
RANGE 22
RANGE 23
RANGE 24
TWP. 10
RANGE 13
RANGE 14
RANGE 15
RANGE 16
RANGE 17
RANGE 18
RANGE 19
RANGE 20
RANGE 21
RANGE 22

TWP. 9
RANGE 14
RANGE 15

Tp. 9 S. Range 15 E

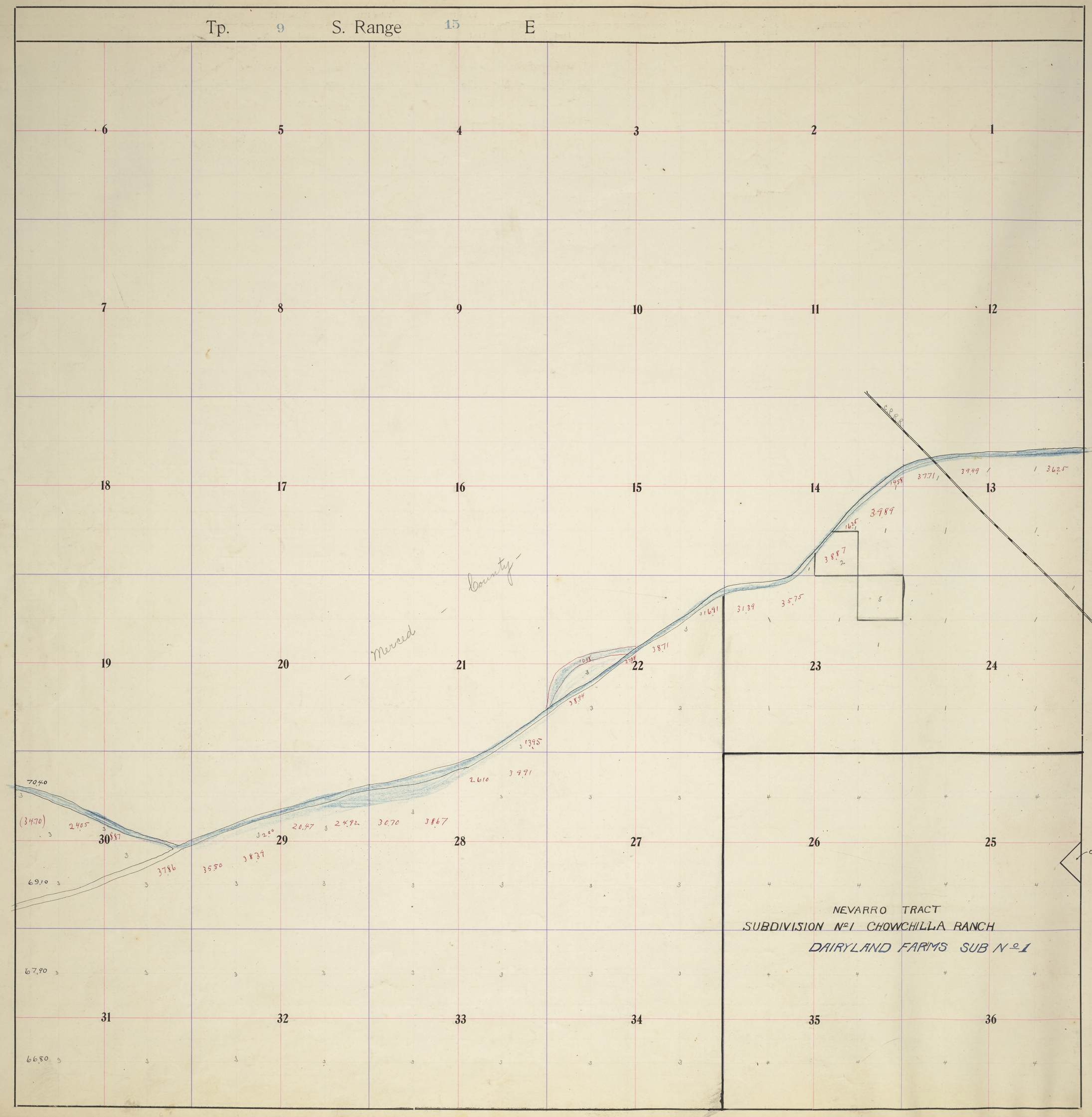

	OWNER	TRANSFER	Mtg. Abts. Page	Section	No. of Acres	Value 1908 Land	Value 1908 Imp.	Check	Value 1909 Land	Value 1909 Imp.	Check	Value 1910 Land	Value 1910 Imp.	Check	Value 1911 Land	Value 1911 Imp.	Check	Value 1912 Land	Value 1912 Imp.	Check	Value 1913 Land	Value 1913 Imp.	Check	Value 1914 Land	Value 1914 Imp.	Check	Value 1915 Land	Value 1915 Imp.	Check	
1	Sierra Vista Vineyard Company			13-14-23-24	1819	38,640	17450	444	38640	17450	447	50830	17450	450	50,830	17,450	402	65,220	17,450	238	65.220	17,450	421	65220	17.450	341	65220	17450	369	1
2	Madeline M. Dyer			14	31	600	1000	33	600	1000	209	775	1000	85	775	1000	18	1240	600	26	1240	600	84	1240	600	70	1240	770	51	
3	Geo D Bliss Jr. and R.O. Bliss			21-22-27 to 34	4874	29180		34	29180		27	37000		80	37,230		19	57780		21	57.780		85	83060		69	83060		370	
4	D. Johnston + A.B. Fleming	Union Cotton Company		25-26-35-36	2560	19520		180	19520		205	22400		81	22400		20	44800		22			—			—			—	
5	James V. Minturn C.H. Brown	Ella L. Brown		23	40	800	250	21	800	250	185	1200	250	62	1200	250	17	1600	250	16	1600	250	117	1600	250	342	1600	50	51	
6																														6
7																														7
8																														8
9																														9
10																														10
11																														11
12																														12
13																														13
14																														14
15																														15
16																														16
17																														17
18																														18
19																														19
20																														20
21																														21
22																														22
23																														23
24																														24
25																														25
26																														26
27																														27
28																														28
29																														29
30																														30
31																														31
32																														32
33																														33
34																														34
35																														35
36																														36
37																														37
38																														38
39																														39
40																														40
41																														41
42																														42
43																														43
44																														44
45																														45
46																														46
47																														47
48																														48
49																														49
50																														50
51																														51
52																														52
53																														53
54																														54
55																														55
56																														56
57																														57
58																														58
59																														59
60																														60

RANGE 16
RANGE 17
RANGE 18
RANGE 19
RANGE 20
RANGE 21
RANGE 22
RANGE 23
RANGE 24
TWP. 10
RANGE 13
RANGE 14
RANGE 15
RANGE 16
RANGE 17
RANGE 18
RANGE 19
RANGE 20
RANGE 21
RANGE 22

TWP. 9
RANGE 14
RANGE 15
RANGE 16

Tp. 9 S. Range 16 E

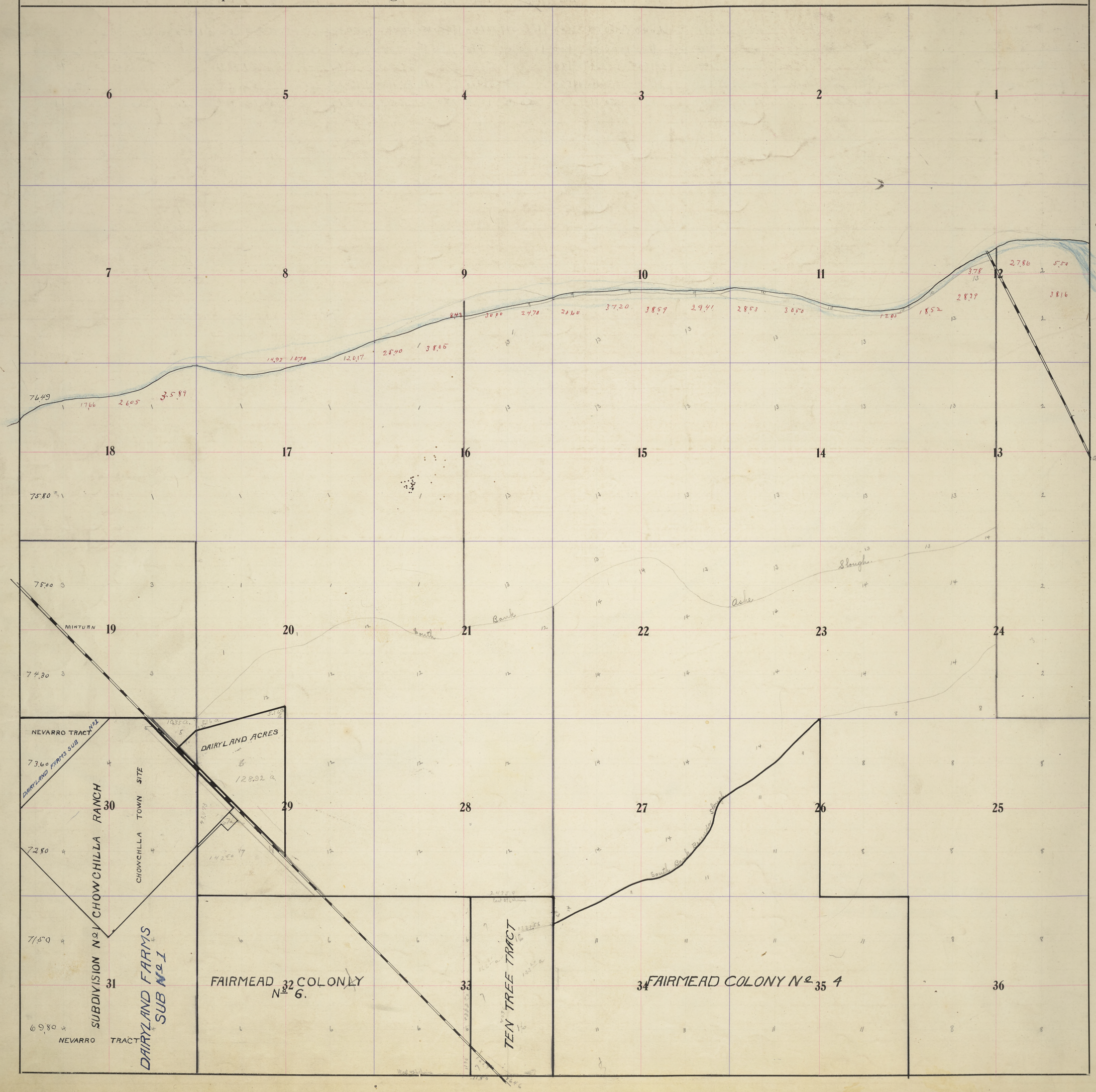

	OWNER	TRANSFER	Mtg. Abts. Page	Section	No. of Acres	Value 1908 Land	Value 1908 Imp.	Check	Value 1909 Land	Value 1909 Imp.	Check	Value 1910 Land	Value 1910 Imp.	Check	Value 1911 Land	Value 1911 Imp.	Check	Value 1912 Land	Value 1912 Imp.	Check	Value 1913 Land	Value 1913 Imp.	Check	Value 1914 Land	Value 1914 Imp.	Check	Value 1915 Land	Value 1915 Imp.	Check	
1	Archibald Leitch	Arthur Lee Leitch by Mt. Ada Isabell Patterson 3/1/21		2-9-16-17-18-20	2192 (Rec'd)	25765	500	185	25765	500	204	32310	500	85	32310	500	25	65190	500	26	65190	500	86	73135	500	70	73135	800	181	1
2	Emma C. Saugenour	Charles J. Bills 13		12-13-24	80 54 (RRoad)	7830		37	7830		29	9785		89	9785		24	14350	400	170	14350	400	435	16400	400	178	16400	200	58	2
3	Sierra Vista Vineyard Company			19	624 30 (RRoad)	7800	200	444	7800	200	447	9435	200	450	9435	200	402	18870	200	238	18870	200	421	22015	200	341	22015	200	369	3
4	D. Johnston and A.B. Fleming	Union Colonization Company 13 agent		30-31	1247 (RRoad)	12470		180	12470		205	15585		81	15585		20	31175		22			—			—			—	4
5	A.J. Patterson	W. D. Cardwell 1/2		~~26~~-X-30	~~145~~ 145	150	1200	35	150	1200	26	180	1200	88	180	1200	91	375	1200	170	4330	1200	247	4330	1200	235	230		411	5
6	Orville Garlinghouse			32-33	470 80	8900	300	36	8900	300	26	11130	300	88	11130	300	92	22250	300	29	Fairmead Colony No 6 Page 137					—			—	6
7	Isabella Garlinghouse			33	166 80 (E37.5 shown)	3000		36	3000		25	3750		88	3750		24	7500		28	4170		87	5005		152	Ten Tree Tract		—	7
8	G. Tisserat			23½-26-36	167 72	16965	500	442	16965	500	28	21205	500	87	21205	500	25	31285	500	28	31285	500	86	37130	500	71	37130	500	53	8
9	James Curran			8-10	77	75		35	75		156	75		86	75		18	155		27	155		84	155		70	155		52	9
10	D.C. McKenzie			11-12	78	80		35	80		25	80		86	80		18	160		27	160		12	160		71	160		51	10
11	McCabe Bros.			26-27-34-35	1629 42	16290	600	185	16290	600	156	20365	600	87	20365	600	92	33745	600	28	33745	600	208	Fairmead Colony No 4		—			—	11
12	W.D. Cardwell			20-21-28-29	1525 76	18525	500	37	18525	500	26	19390	500	88	20705	500	91	41500	500	170	45775	500	106	45775	500	149	45775	700	43	12
13	Oscar Hogin	assumed Contract J.R. Broughton Trustee		9½16-21½24	2808 32	28065	600	36	28065	600	458	35090	600	86	35090	600	92	55760	600	27	55760	600	127	65805	600	152	69890	800	52	13
14	Joseph Stitt			22-23-24-26-27-34	1726 54	17250	500	35	17250	500	26	21570	500	87	21570	500	25	35345	500	28	35345	500	86	39690	500	71	39690	500	53	14
15	J.H. Fluccess	Union Colonization Company 13 agent		29	~~143~~ 7			—			—	—	—		2500		18	4825		27	210		411	210		330	210		427	15
16	Orville Garlinghouse 13			33	133 20	✓		✓	✓		✓	✓		✓	✓		✓	✓		✓	3330		87	3995		151	Ten Tree Tract		—	16
17	Showchilla Land Company 13			29	~~[illegible]~~ 125 53 (E245)																4275		243	3870		231	3870		411	17
18	Central Pacific Railway Company 14			29																				405		756	230		757	18
19																														19
20																														20
21																														21
22																														22
23																														23
24																														24
25																														25
26																														26
27																														27
28																														28
29																														29
30																														30
31																														31
32																														32
33																														33
34																														34
35																														35
36																														36
37																														37
38																														38
39																														39
40																														40
41																														41
42																														42
43																														43
44																														44
45																														45
46																														46
47																														47
48																														48
49																														49
50																														50
51																														51
52																														52
53																														53
54																														54
55																														55
56																														56
57																														57
58																														58
59																														59
60																														60

RANGE 17
RANGE 18
RANGE 19
RANGE 20
RANGE 21
RANGE 24
T.W.P. 10
RANGE 13
RANGE 14
RANGE 15
RANGE 16
RANGE 17
RANGE 18
RANGE 19
RANGE 20
RANGE 21
RANGE 22

Tp. 9 S. Range 17 E

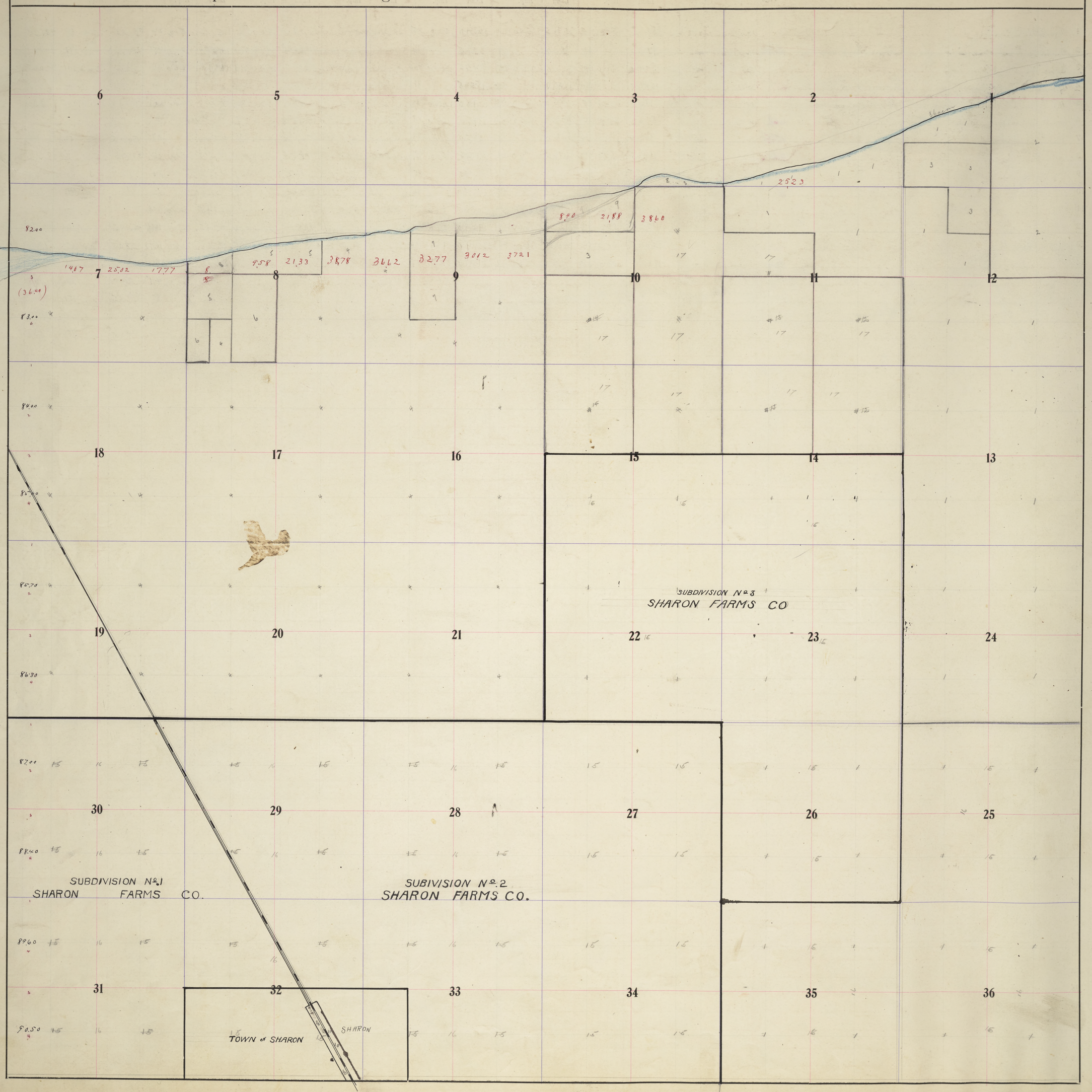

	OWNER	TRANSFER	Mtg. Abts. Page	Section	No. of Acres	Value 1908 Land	Value 1908 Imp.	Check	Value 1909 Land	Value 1909 Imp.	Check	Value 1910 Land	Value 1910 Imp.	Check	Value 1911 Land	Value 1911 Imp.	Check	Value 1912 Land	Value 1912 Imp.	Check	Value 1913 Land	Value 1913 Imp.	Check	Value 1914 Land	Value 1914 Imp.	Check	Value 1915 Land	Value 1915 Imp.	Check	
1	Occidental Land & Improvement Company			1-2-11 ~~35-36~~	6589	105095	3200	124 13	105095	3200	211 212	182820	3200	39 40	182820	3200	15 16	202500	3200	17 18	104905	500	70	28635		52	28635		47	1
2	James Williams Life Estate	Catherine Bach ½ James A. Bach ½ Marvyn R. Bach ½ Annie M. Bach ½		1-12	360	1280		39	1280		156	1800		90	1800		26	3600		29	3600		88	3600		72	3600		54	2
3	J. C. Kirkpatrick			1-12-10	194	970	1200	38	970	1200	210	1940	1200	88	1940	1200	26	2310	1200	29	2310	1200	87	2310	1200	179	2310	1000	181	3
4	Emma L. Langenour	Charles J. Bills		7-8-9-16 & 21	48½	42635	400	37	42635	400	29	50435	400	89	60220	400	24	84990	400	170	84990	400	435	97095	400	178	103495	300	53	4
5	E. R. & Ed. Amer W. M. Meze 12	Christina Pretzer 13		8	70½	300		442	300		209	400		90	400		107	700		237	700		435	710		72	710		319	5
6	E. McCurdie - F. P. Roberts - E. C. Cyzell 09	F. E. Smith 11		8	100	500		456	500		145	500		410	500		99	1000		172	1000		87	1000		164	1000		34	6
7	J. J. Jones			9	72	400		38	400		210	400		89	400		107	1460		29	1460		400	1040		72	1040		319	7
8	A. Brandon Charles J. Bills 13	Benjamin F. Graham		3	12 27	100		38	100		26	100		465	200		26	535		170	535		435	535		178	535		319	8
9	Sierra Vista Vineyard Company			10	35	100		444	100		447	100		450	100		402	100		238	100		421	100		341	100		319	9
10	Operative A. T. & S. F. R.R. Co. Sharon			32	8	85	1000	184	85	1000	449	100	1000	29	100	1000	504	200	1000	503	200	1000	503	200	1000	754	200	1000	754	10
11	P. C. Faust	Christian A. Faust 2	470	10-11	560 ~~320~~	1310	500	38	5040	500	210	5600	500	91	5600	500	131	8400	500	30	8400	500	113	8400	500	153			—	11
12	James B. Faust.		488	11-14	320	—		—	2880		28	3200		91	3200		25	4800		30	4800		88	4800		153			—	12
13	Thomas L. Faust.	See 17		11-14	320	—		—	2880		457	3200		56	3200		129	4800		169	4800		75	4800		413	See No. 17		—	13
14	Amanda J. Faust.			10-15	320	—		—	2880		457	3200		90	3200		131	4800		30	4800		88	4800		153			—	14
15	Madera Realty Company 13 an Arizona Corporation			27 & 34	5089			—																Sharon Farms Co. Subdivision		—			—	15
16	Sharon Farm Company			~~24-25-35-36~~ ~~14-15-22-23-26-27~~	1895																			36375	500	204	36375	500	3	16
17	Los Angeles Trust and Savings Bank	Milton Kauffman 2		10-11-14-15	1520																						22800	600	319	17
18																														18
19																														19
20																														20
21																														21
22																														22
23																														23
24																														24
25																														25
26																														26
27																														27
28																														28
29																														29
30																														30
31																														31
32																														32
33																														33
34																														34
35																														35
36																														36
37																														37
38																														38
39																														39
40																														40
41																														41
42																														42
43																														43
44																														44
45																														45
46																														46
47																														47
48																														48
49																														49
50																														50
51																														51
52																														52
53																														53
54																														54
55																														55
56																														56
57																														57
58																														58
59																														59
60																														60

RANGE 18 RANGE 19 RANGE 20 RANGE 21 RANGE 22 RANGE 23 RANGE 24 TWP. 10 RANGE 13 RANGE 14 RANGE 15 RANGE 16 RANGE 17 RANGE 18 RANGE 19 RANGE 20 RANGE 21 RANGE 22

Tp. 9 S. Range 18 E

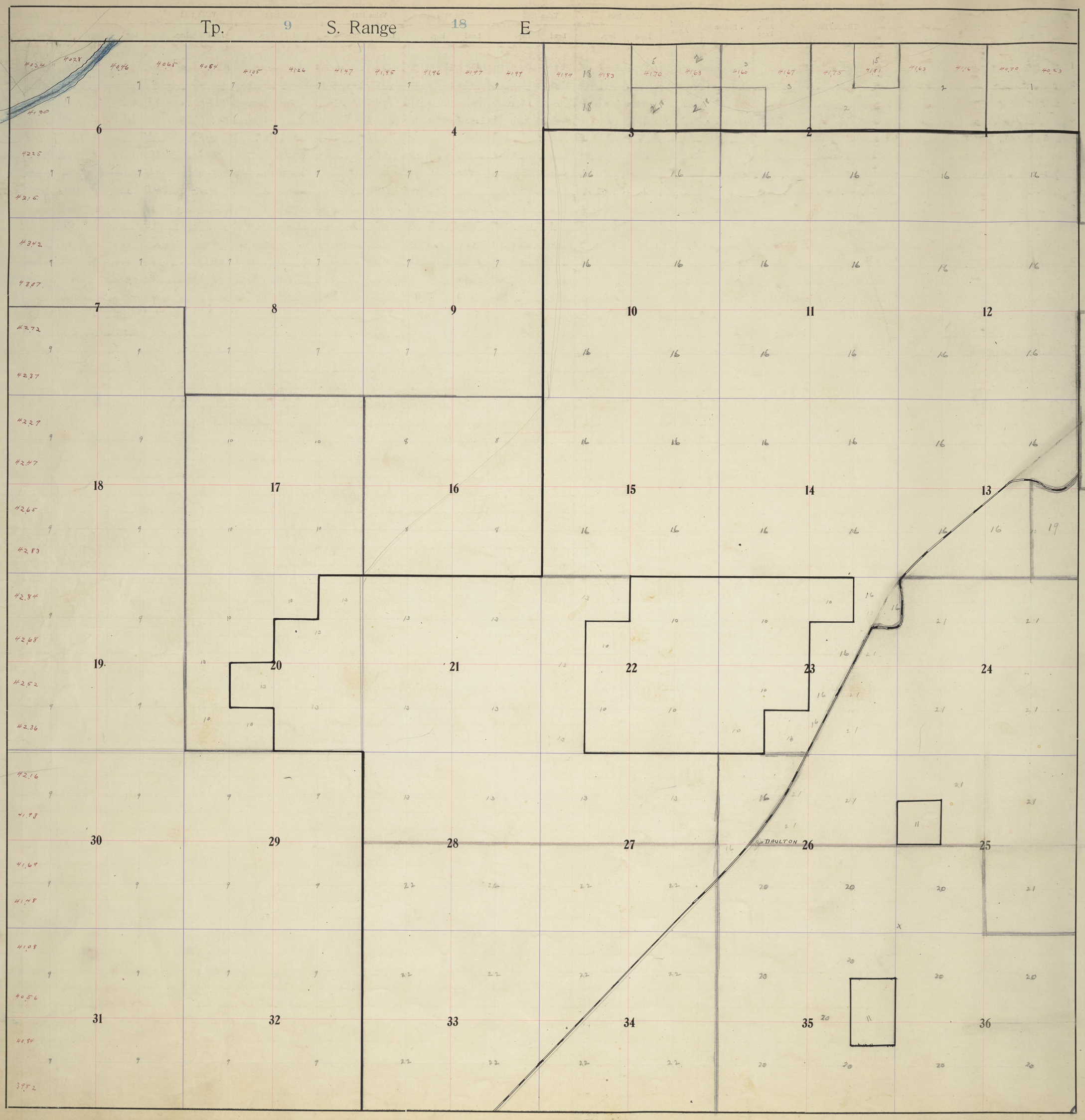

	OWNER	TRANSFER	Mtg. Abts. Page	Section	No. of Acres	Value 1908 Land	Value 1908 Imp.	Check	Value 1909 Land	Value 1909 Imp.	Check	Value 1910 Land	Value 1910 Imp.	Check	Value 1911 Land	Value 1911 Imp.	Check	Value 1912 Land	Value 1912 Imp.	Check	Value 1913 Land	Value 1913 Imp.	Check	Value 1914 Land	Value 1914 Imp.	Check	Value 1915 Land	Value 1915 Imp.	Check	
1	Elizabeth Webster			1	160 83	320		39	320		28	320		91	320		132	640		30	640		88	640		72	640		54	1
2	C. A. Vignolo			1-2-3	403 3 25	480	50	462	720	50	140	980	50	22	780	50	129	2260	50	168	1610	50	400	1290	50	176	1290	50	49	2
3	Maria E. Wright			2	128 37	180	50	462	180	50	28	180	50	91	180	50	131	300	50	30	300		89	300		73	480		54	3
4	A. L. Zimmerman	J. F. Daulton 1911 40 Jane Daulton Rawlins 40		~~3~~	~~80~~	160		39	160		30	160		91	Checked 13+16		✓			✓			—			—			—	4
5	D. E. Ward & McCreary Est	J. Aubrey McCreary 12		3	41 72	100		21	100		15	100		56	100		17	120		169	120		194	120		58	160		50	5
6	J. B. Faust	C. A. Vignolo 07		3	163 27	240		39	see No 2		✓			✓			✓			✓			—			—			—	6
7	James Williams Life Estate	Catherine Bachler to James C. Bachler, Mary M. R. Bachler, Annie M. Bachler		469	345 84	9800		39	9800		156	13560		90	13560		26	26860		29	23660		88	23660		72	22260	320	54	7
8	Roberts Estate Company	The Roberts Estate Company, a corp. 14		161	640	3200	400	414	3200	400	460	4000	400	411	4000	400	93	6400	400	241	6400	400	249	6400	400	412	6400	400	320	8
9	Occidental Land & Improvement Company			7-18-19-29-32	438 (Subdivided)	36210	900	13	36210	900	212	45415	900	40	45415	900	16	65120	900	18	65120	900	70+71	65120	900	52	65120	900	47	9
10	Albert Heyer	Louisa Heyer 14		17-20-22-23	1720	10080		40	10080		30	10720		93	10720		26	15800		31	15800		89	15800		73	15800		322	10
11	California Nevada Copper Company	Jas. R. Bennett 10 Sold & conveyed to 10-18-13 Agnes M. Bradford 14		25-35	100	1200	2500	187	1200	2500	30	1200	1000	465	1200	1000	402	1400	1000	238	1400	1000	400	1400	1000	353	1400	400	323	11
12	S. P. RR. Co. Daulton			26	—	100	300	170	100	300	449	100	300	30	100	300	503	200	300	507	200	300	509	200	300	755	200	300	756	12
13	Daulton Estate	Ida Daxe 13		20-21-22-27-28	1800	51020	2500	186	51020	2500	213	52620	2500	92	52700	2500	27	95080	2500	171	22600	500	89	22600	500	73	22600	500	55	13
14	Adelina F. Vignolo	C. A. Vignolo 07		3	48 02	60		241	see No 2		✓			✓			✓			✓			—			—			—	14
15	Garthwaite Copper Company (a corp.)	John D. Pope 12		1	41 02	—		—	80		187	80		58	80		17	120		20	120		76	120		58	160		159	15
16	J. F. Daulton 11	~~C. A. Vignolo~~ 12		~~3~~	~~40~~	—		—			—				80		18	Checked No 2		✓	—	—	—			—			—	16
17	J. F. Daulton 13			12-13-10 to 15 28-24-26	4952 41	✓		✓	✓		✓	✓		✓	✓		✓	✓		✓	21765		75	25190	3200	57	25190	2500	321	17
18	Charles S. Laiblin			3	243 27 160	✓		✓	✓		✓	✓		✓	✓		✓	✓		✓	650		421	970		352	970	50	49	18
19	H. H. Daulton 13			13	78 25	✓		✓	✓		✓	✓		✓	✓		✓	✓		✓	315		209	390		73	390		323	19
20	J. W. Daulton 13	H. A. Buchanan 14		25-26-35-36	1679 18	✓		✓	✓		✓	✓		✓	✓		✓	✓		✓	12800	1500	451	12800	1500	312	12800	1000	323	20
21	J. R. Daulton 13			23-24-25-26	1457 74	✓		✓	✓		✓	✓		✓	✓		✓	✓		✓	8470		72	8470		53	8470		321	21
22	Beth Mann 1/2 - Maud L. Mann 1/2 13	Maud L. Mann 14		27-28-33-34	1898 30	—		—	—		—	—		—	—		—	—		—	27690	500	209	27690	500	179	27690	400	323	22
23						—		—	—		—	—		—	—		—	—		—	—		—							23
24																														24
25																														25
26																														26
27																														27
28																														28
29																														29
30																														30
31																														31
32																														32
33																														33
34																														34
35																														35
36																														36
37																														37
38																														38
39																														39
40																														40
41																														41
42																														42
43																														43
44																														44
45																														45
46																														46
47																														47
48																														48
49																														49
50																														50
51																														51
52																														52
53																														53
54																														54
55																														55
56																														56
57																														57
58																														58
59																														59
60																														60

Operative

RANGE 19 | RANGE 20 | RANGE 21 | RANGE 22 | RANGE 23 | RANGE 24 | TWP. 10 | RANGE 13 | RANGE 14 | RANGE 15 | RANGE 16 | RANGE 17 | RANGE 18 | RANGE 19 | RANGE 20 | RANGE 21 | RANGE 22

Tp. 9 S. Range 19 E

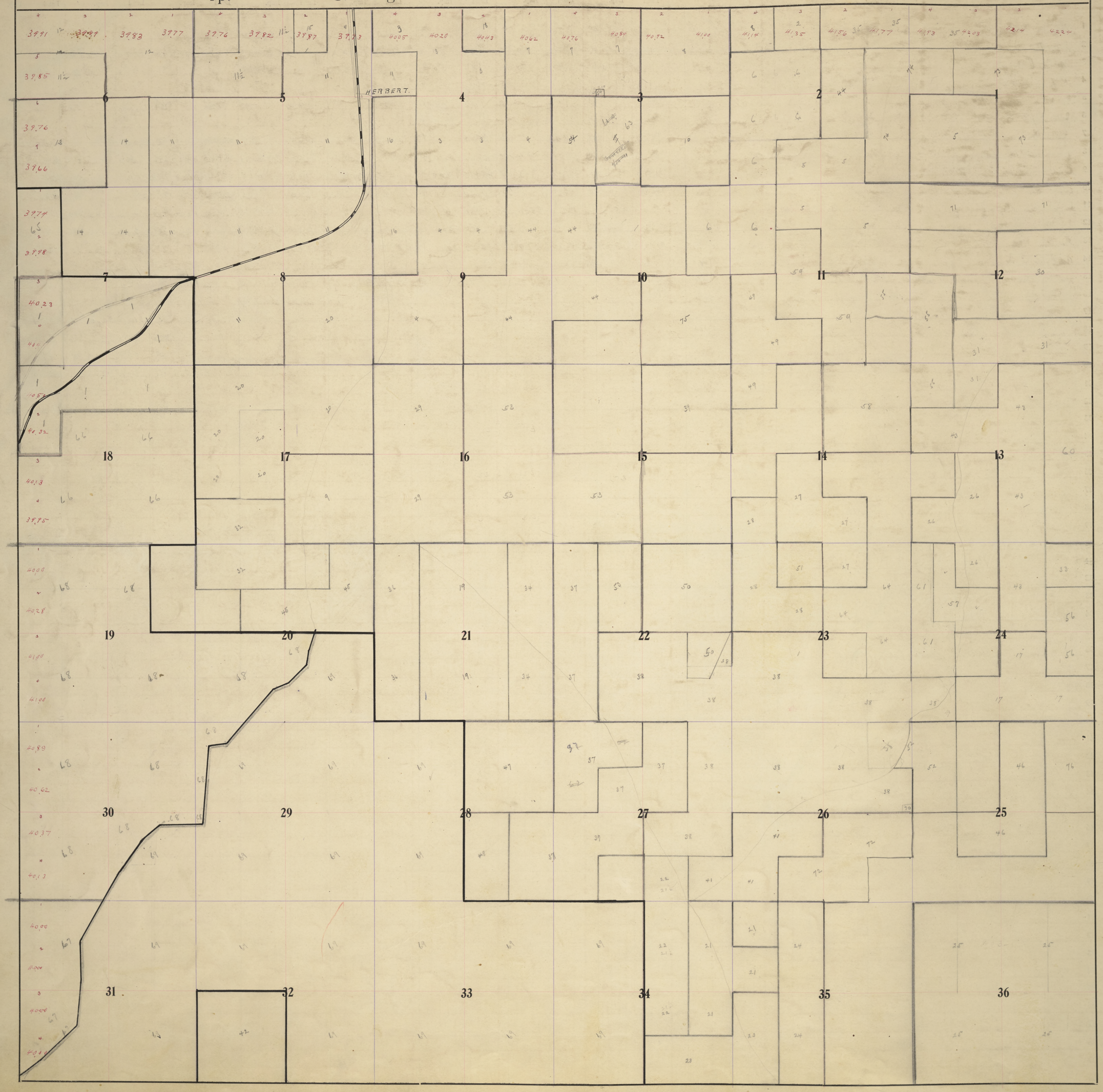

	OWNER	TRANSFER	Mtg. Abts. Page	Section	No. of Acres	Value 1908 Land	Value 1908 Imp.	Check	Value 1909 Land	Value 1909 Imp.	Check	Value 1910 Land	Value 1910 Imp.	Check	Value 1911 Land	Value 1911 Imp.	Check	Value 1912 Land	Value 1912 Imp.	Check	Value 1913 Land	Value 1913 Imp.	Check	Value 1914 Land	Value 1914 Imp.	Check	Value 1915 Land	Value 1915 Imp.	Check	
1	Daulton Estate	Jane Daulton		7-18	503	22500	500	186	19800	500	213	19800	500	92	19800	500	27	29240	500	171	2010		209	2010		74	2010		324	1
2	I. N. Day			2	41 25			40			30			93			137			148			89	140		74	140		181	2
3	J. L. Day			4	320 25	1280	500	40	1280	500	30	1280	500	93	1280	500	137	3020	500	148	3020	500	89	1280	500	74	1280	500	181	3
4	Sarah J. Day			4-9	400			40			30			93			137			148			89	1600		74	1600		181	4
5	John S. Jones 13			1-2-11	440	660		422	660		193	660		424	660		195	1540		142	1540		201	1540		305	1540		171	5
6	Beatrice Lockton 11	Mary I. Campbell 12	Alcese + Buchanan	2-10-11	360	240	25	21	240	25	31	240	25	93	240	25	136	1080	25	31	1080	25	128	1080	25	313	1080		324	6
7	C. A. Larsson	E. M. Neil 13 by Lillian A. Neil 14		3-4	242 25	360	50	243	360	100	147	360	100	236	360	100	164	840	100	134	840	100	189	845	100	298	845	100	165	7
8	M. C. Knowles			3-2	20 1/3 461	240		243	240		420	300		65	300		168	705		124	705		182	705		294	705		459	8
9	L. A. Chase Estate	M E Pierson & Thorpe deeds all R I-3 10/22/13 & E R Pierson		17	160 240	240	65	26	360	65	16	360	65	62	240	65	183	640	65	119	640	65	78	640	65	60	640	65	161	9
10	Aurilla J. King			3	160	240		40	240		31	240		93	240		137	560		149	560		89	560		313	560		182	10
11	Samuel H. Wood 11½ m a wood ½ Robert L. Wood ½			4-5-6-7-8 5-6	1085	1630	710	41	1630	710	214	1630	710	104	1630	710	137	4340	710	149	4340	700	119	4340	700	314	4340	700	404	11
12	Mary Ann Wood	Robt L. Wood		5-6	447 93	740		421	740		192	740		447	1470		163	840 960		133 133	840 960		188 188	840 960		296 296	1800	500	394	12
13	Hattie F. Wood	C. A. Vignolo		6	157 43	240		246	240		140	240		22	240		129	640		168	640		400	640		176	640		49	13
14	A. J. Wood			6-7	240	360	50	240	360	50	139	360	50	53	360	50	131	960	50	167	960	50	399	960	50	166	960	50	32	14
15	Joseph J. Phillips			5	30	500		41	500		32	500		94	500		137	500		150	500		90	500		74	500		182	15
16	Cook + Cargile	F. H. Cook 12	Samuel H. Wood 12	4-9	160	640		40	640		32	640		93	640		137	640		150	640		90	640		314	640		404	16
17	Susan A. Reynolds			24	160	240		434	240		482	240		451	240		133	400		173	400		401	400		315	400		326	17
18	James Morrison Estate	G. A. Clark		4	40 43	80		26	80		19	80		68	80		164	160		134	160		106	160		414	160		112	18
19	Nancy Daulton	M. S. Knowles		21	320	480	150	431	480	150	157	480	150	94	480	150	168	1280	150	124	1280	150	182	1280	150	294	1280	150	457	19
20	John McKee			8-17	560 480	720		41	720		32	840		94	840		28	2240		31	2240		12	2240		75	2240		53	20
21	C. Curtin			34-35	200 160	240		169	240		417	300		410	300		91	600		173	600		119	600		421	600		184	21
22	Mrs D. Hensley ½ T. J. Hensley ½			27-34	80 160 80	260	200	434	260	200	215	130 130	100 100	411 411	130 130	100 100	134 134	240 240	100 100	34 34	240 240	100 100	211 127	240 240	100 100	179 179	240 240	100 100	56 56	22
23	W. C. + A. H. Hensley	D. S. 11 R. 12		34-35	160	320	100	419	320	100	215	320	100	451	320	100	134	480	100	173	480	100	211	480	100	179	480	100	327	23
24	W. C. Hensley (Guardian)	D. S. 11 R. 12		35	160	240	200	418	240	200	216	240	200	451	240	200	134	480	200	173	480	200	212	480	200	180	480	200	327	24
25	W. C. Hensley + C. Curtin	D. 7-10-12. R. 14. (Due to Daulton)		36	640	320		44	320		459	320		420	320		93	320		35	812		R14	1600		421	1600		184	25
26	Mrs. Mary L. Pinkey (Est. L. Dowling)	Wm Holman Jones 13		13-24	160	240	60	43	240	60	33	240	60	427	240	60	132	480	60	32	480	60	400	480	400	375	480	300	183	26
27	Adam House	John B. Alcese + Herbert A. Buchanan 12		14-23	160	400	50	42	400	50	33	380	50	95	380	50	112	480	50	31	480	50	128	480	50	313	480		324	27
28	Shepard + Teague	~~A. H. Smith~~ + C. H. Johnson 15		14-23	160	240		43	240		33	240		94	240		28	480		33	480		452	480		390	480		320	28
29	H. Lacy	H. J. Buchanan 12		16	320	480		42	480		33	480		450	480		135	1280		238	1280		135	1280		315	1280		324	29
30	Joseph E. Barnes (Mrs. Hamilton)	J. E. Barnes 13		12	160	240	100	187	240	100	210	240	100	202	240	100	83	480	100	32	480	100	90	480	100	243	480	100	183	30
31	James R. Felix 12	C. E. Morris 10 John T. Jones 10 Myra Parker 12 Martha Grimsley Con. Parker 12	G. A. McCarthy 15	12-13	160	–		–	240		35	240		424	240		136	560		32	560		400	560		75	560		404	31
32	Martha A. Mudgett	Thomas S. Carter 12 / Martha A. Mudgett & Estella J.		17-20	160	240	275	432	240	275	214	240	275	427	240	275	132	640	275	172	640	275	210	640	275	342	640	275	183	32
33	Wm J. Martin	Harry Hanson Trustee 15		24	40	60		44	60		447	60		451	60		135	100		150	100		90	100		76	100		184	33
34	A. R. Davis	Lewis E. David 12	J. O. Tinnin 12	21	160	240		43	240		34	240		96	240		29	480		32	480		435	480		75	480		56	34
35	Anthony Williams Rachel E. Bobb	H. J. Bruney 12	J. K. Marquis + Edna Marquis	1-2	167 27	250		40	250		30	250		450	250		136	585		102	585		451	585		313	585		403	35
36	Mary E. Pierson Thorpe			21	160	240	30	246	240	30	141	240	30	60	240	30	135	640	30	117	640	30	180	640	30	291	640	30	160	36
37	L. E. David	J. O. Tinnin 12		22-27-28	480 560	720	200	44	720	200	34	720	200	96	720	200	29	1440	200	32	1440	200	435	1800	200	75	1800	200	56	37
38	Alcese + Buchanan	A. H. Smith (C/O for Jacobs)	C. H. Johnson 15	22-23-24-26-27	928 465	1560	250	46	1560	250	38	1560	250	95	1560	250	240	2895	250	33	2890	250	452	2890	250	390	2890	250	320	38
39	H. A. Buchanan			15	160	240		42	240		34	240		95	240		135	640		288	640		135	640		312	640		323	39
40	Samuel D. Davis	Augustine Pérez Guerra		22	30	50		43	50		214	50		96	50		93	check	No 50	✓			–			–			–	40
41	Mrs. Eliza Lee	C. A. Lee 12	Eliza Foscue 13	26-27	160	240	100	44	240	100	34	240	100	96	240	100	28	480	100	34	480	100	401	480	100	76	480	100	326	41
42	C. S. Mosier			32	160	1000		45	1000		39	1000		97	1000		30	1000		36	1000		13	1000		77	1000		57	42
43	H. M. Hall	F. E. Hope 11	Nellie M. Butte 15	13-24	320	480	135	42	480	135	32	480	135	450	480	135	28	960	135	172	960	135	210	960	135	375	960	135	183	43
44	Good Templars Home for Orphans at Vallejo	H. A. Buchanan 12		9-10	80 400	560	150	41	560	150	32	560	150	95	560	150	135	1600	150	238	1600	150	135	1600 280	150	312	1880		323	44
45	B. E. Carter Estate	Chas. A. Mudgett		20	160	240	160	433	240	160	214	240	160	427	240	160	133	640	160	172	640	160	211	640	160	375	640	160	320	45
46	N. Rosenthal	Rosenthal Kutner Co 11	C. H. Johnson 15	25	160	240		415	240		447	240		104	240		28	480		33	480		452	480		390	480		320	46
47	Chas. Tann R 11	A. J. Leatherman 12	Loring B. Haskell	28	160			Dot ✓	R 12		✓			–			R 12	640	160	151	640	160	451	640	160	353	640	160	326	47
48	Mabel - Alice } Wells George + Oscar }	D. S. 11 R 12 Alice Wells - Estate 12	+ George A. Wells 12	28	80	120	50	43	120	50	35	120	50	96	120	50	29	200	50	35	200	50	91	200	50	78	200		58	48
49	Julian Barrera			11-14	160	240	150	433	240	150	423	240	150	426	240	150	136	560	150	150	560	150	210	560	150	314	560	150	404	49
50	F. E. Luna			22	160	240	20	433	240	20	215	240	20	427	240	20	133	570	20	33	570	20	127	570	20	376	570	20	324	50
51	Timates Luna			23	40	60		433	60		25	60		428	60		132	120		33	120		127	120		376	120		325	51
52	John Benesen			25-26	85	130	200	428	130	200	218	130	150	428	130	150	134	255	150	34	255	150	400	255	150	376	255	150	55	52
53	Mary I. Campbell	H. J. Buchanan 12		15-16 22	80 480	780	330	433	1020	300	31	1020	300	20	1020	300	136	1920	300	238	1920	300	135	1920 120	300	315	2240	300	324	53
54	Ethan Allen			3-11	210 + 210 of 3 80	–		–	–		–	120	75	426	120	75	136	880	150	149	880	150	209	325	75	313	325	75	182	54
55	David Pollock	O. F. Pollock 12		11-12-13	160	–		–	–		–	240	100	94	240	100	29	560	100	150	560	100	90	560	100	75	560	100	55	55
56	Levi D. Reynolds			24	80	–		–	–		–	120		431	120		203	240		159	240		401	240		315	240		329	56
57	E. B. Chaves	Lucas Chaves Jones 12	William Mills and Hattie Mills 12	24	75	–		–	–		–	–		–	115		421	225		34	225		400	225	75	353	225	75	325	57
58	Fernando Acuna	H. J. Buchanan 12		14	160	–		–			–	–		–	240		132	560		172	560		210	560		315	560		324	58
59	Eliza R. Munroe	Chas. Munroe 12	Oscar Jones 12	11	160	Pd 7-24-11 T C 12-14-10		–	–		–			–	240		137	check No No 54 for 1912 - 1913 -					–	560	75	314	560	75	182	59
60	Dora A. Briggs	H. S. Patterson 11 Joe Jackson		13	160	T.P. 10-6-10		–	–		–	–		–	240		132	480		32	480		210	480		375	480		319	60

Pd. 10-12-09

RANGE 20
RANGE 21
RANGE 22
RANGE 23
RANGE 24
TWP. 10
RANGE 13
RANGE 14
RANGE 15
RANGE 16
RANGE 17
RANGE 18
RANGE 19
RANGE 20
RANGE 21
RANGE 22

TWP. 9
RANGE 14
RANGE 15
RANGE 16
RANGE 17
RANGE 18
RANGE 19

Tp. 9 S. Range 19 E

6	5	4	3	2	1
7	8	9	10	11	12
18	17	16	15	14	13
19	20	21	22	23	24
30	29	28	27	26	25
31	32	33	34	35	36

		OWNER	TRANSFER	Mtg. Abts. Page	Section	No. of Acres	Value 1908 Land	Value 1908 Imp.	Check	Value 1909 Land	Value 1909 Imp.	Check	Value 1910 Land	Value 1910 Imp.	Check	Value 1911 Land	Value 1911 Imp.	Check	Value 1912 Land	Value 1912 Imp.	Check	Value 1913 Land	Value 1913 Imp.	Check	Value 1914 Land	Value 1914 Imp.	Check	Value 1915 Land	Value 1915 Imp.	Check	
F.C. 9-24-10	61	Milliard D. Church[11]	J.C. Rigger[13]		24	85	–	–	–	–	–	–	–	–	–	130		133	255		173	255		401	255		76	255		326	1
Patent 6-27-12 F.C. 2-9-12	62	Louis A. David[12]	J.O. Timmin[13]		27	120	–	–	✓	–	–	✓	–	–	✓	–	–	✓	360		239	360		211	chicken No 37-		–			–	2
Patent 2-14-13	63	John A. Dunn			3	80	–		–	–		–	–		–	–		–	–		–	320		209	320		74	320		182	3
Patent 11-9-12	64	Thomas Trujillo			23	160	–		–	–		–	–		–	–		–	–		–	480		211	480		343	480	100	325	4
	65	J.F. Dawson[13]			7	80	✓		✓	✓		✓	✓		✓	✓		✓	✓		✓	320		75	320		57	320		321	5
	66	H.H. Dawson[13]			18	440	✓		✓	✓		✓	✓		✓	✓		✓	✓		✓	2075		209	1760		73	1760		323	6
	67	J.W. Dawson[13]	H.A. Buchanan[14]		31	200	✓		✓	✓		✓	✓		✓	✓		✓	✓		✓	1250		451	1250		312	1250		323	7
	68	J.R. Dawson[13]			19-20-29-30	1290	✓		✓	✓		✓	✓		✓	✓		✓	✓		✓	6445		72	6445	250	53	6445	400	321	8
	69	Belle Heckell, Naomi Heckell 13 Mary Heckell & Lucile Heckell			20-28-29-30 31-32-33-34	3070	✓		✓	✓		✓	✓		✓	✓		✓	✓		✓	17385	500	91	17385	500	76	17385	500	325	9
	70	Dennis School District[13]			26	2	✓		✓	✓		✓	✓		✓	✓		✓	✓		✓			–			–			–	10
Pat. 7-16-14 F.C. 1-16-14	71	Mrs. Vina Myrtle Barnes Coleman[15]			12	160	–		–	–		–	–		–	–		–	–		–	–		–	560		314	560		183	
Pat 10-20-14	72	Joseph C. Autrand[15]			26	160																						480	80	56	
Pat. 12-14-14	73	Jasper F. Keeter[15]			1	160																						560		403	
Pat 10-29-14	74	Joseph K. Marquis[15]			1-2	160																						560	100	403	
Pat 9-15-14	75	Escolastico Barrera[15]			10	160																						480	100	404	15
F.C. 11-14-14	76	Eva D. Reynolds[15]			25	80																						240		326	16
	17																														17
	18																														18
	19																														19
	20																														20
	21																														21
	22																														22
	23																														23
	24																														24
	25																														25
	26																														26
	27																														27
	28																														28
	29																														29
	30																														30
	31																														31
	32																														32
	33																														33
	34																														34
	35																														35
	36																														36
	37																														37
	38																														38
	39																														39
	40																														40
	41																														41
	42																														42
	43																														43
	44																														44
	45																														45
	46																														46
	47																														47
	48																														48
	49																														49
	50																														50
	51																														51
	52																														52
	53																														53
	54																														54
	55																														55
	56																														56
	57																														57
	58																														58
	59																														59
	60																														60

RANGE 20
RANGE 21
RANGE 22
RANGE 23
RANGE 24
T.W.P. 10
RANGE 13
RANGE 14
RANGE 15
RANGE 16
RANGE 17
RANGE 18
RANGE 19
RANGE 20
RANGE 21
RANGE 22

TWP. 9
RANGE 14
RANGE 15
RANGE 16
RANGE 17
RANGE 18
RANGE 19
RANGE 20

Tp. 9 S. Range 20 E



9/20

		OWNER	TRANSFER	Mtg. Abts. Page	Section	No. of Acres	Value 1910 Land	Value 1910 Imp.	Check	Value 1911 Land	Value 1911 Imp.	Check	Value 1912 Land	Value 1912 Imp.	Check	Value 1913 Land	Value 1913 Imp.	Check	Value 1914 Land	Value 1914 Imp.	Check	Value 1915 Land	Value 1915 Imp.	Check	Value 1914 Land	Value 1914 Imp.	Check	Value 1915 Land	Value 1915 Imp.	Check	
FP 5/25-09	61	Charles H. Lillie 12 (Deed to Fry young 11)	David J. Wilson 11		4	123 10	180		405	420		196	310		152	310		212	310		316	310		185	240		306	240		173	1
FP 9-8-09	62	Wm V. Davis 12 Susan A. Davis + W. Wiff 11	Ethel T. Vogel 12		8-9	160	240	50	428	240	50	207	400	50	153	400	50	214	400	50	317	400	50	186	960	200	305	960	200	171	2
Pat 7-14-10 FC 11/25-10	63	Tressa Belvail 12	(Deed Maria J. Belvail heirs to John T. Baker)		20	40	60		431	60		204	100		159	100		217	100		78	100		406	300		315	300		327	3
FC 7-9-09	64	Albert Jones 12	Nancy L. Jones 12		12	120	180		429	180		209	360		154	360		214	360		318	360 (military)		187	1000	300	306	1000	300	173	4
	65	William M. Brown 11	Ella M. Jones		14-15	~~320~~ 220	—		—	480		210	800		155	800		215	800		319	560		187	400		316	400		184	5
	66	H. H. McLeod 12 11	Maria McCambridge		4	80	—		—	—	—	✓	200		152	200		213	200		316	200		405	420		306	420		173	6
	67	A. A. Hudson 11			24	160	—		—	240		211	480	20	157	480	70	219	480	70	79	480	70	189			RLS	480	150	187	7
FC 12-31-10	68	Frank O. Young 11			28	160	—		—	240		205	400	150	161	400	150	220	400	150	323	400	150	191	480	100	243	480	100	183	8
FC 12-27-10	69	Nancy E. Graves 11			3-4-10	160	—		—	240		207	400		152	400		212	400		316	400		185	480		256	480		116	9
FC 7-2-10	70	Oliver D. Chetwood 11			20-29	160	—		—	240		204	400		160	400		217	400		321	400		188	400	100	321	400	100	58	10
	71	Mary H. Sharp 12			4	80	—	—	✓	—	—	✓	200		152	200		213	200		316	200		405 ✓	480		302	480		171	11
Pat 6-22-11 FC 1-28-11	72	Maria T. Belvail 11 (Sold to Bales)	Mary E. Bales		20	160	—		—	240		204	400	50	160	400	50	217	400	50	78	400	50	329	480	100	302	480	100	171	12
FC 10-11-13-11	73	George N. Holley 12			9-10	160	—	—	✓	—	—	✓	400		154	400		214	400		318	400		186	400		317	400		185	
Pat 4-1-12 FC 1-2-12	74	Obed A. Corson 12			28-33	160	—	—	✓	—	—	✓	400		161	400	100	220	400	100	323	400		191	400		391	400		329	2
FC 5-10-11	75	Maggie Jorgensen 12			15-22	160	—	—	✓	—	—	✓	400		156	400		216	400		319	400		188	240	300	318	240	300	193	5
Patent 10-19-11 FC 6-7-11	76	Hans O. Sundstrom 12			5	164 84	—	—	✓	—	—	✓	400		152	400		213	400		317	400	150	405	480	50	318	480		187	5
FC 8-7-11	77	John H. Cox 12	mary k Jenkins		15-22	160	—	—	✓	—	—	✓	400		156	400		216	400		319	400	150	328	480	275	319	see # 19		—	17
FC 8-5-11	78	Jasper N. Cox 12	Ella M. Jones		14	120	—	—	✓	—	—	✓	360		155	360		215	360		319	360		187	480	100	78	480	100	190	18
FC 6-6-11	79	James H. Green 12			8	80	—	—	✓	—	—	✓	200		153	200		452	200		354	200		185	960		319	1140	275	187	19
Patent 1-23-13	80	Gertrude Cox Graham			22	160	—		—	—		—	—		—	400		218	400		79	400		189			—			—	20
Pat 1-19-14	81	Oscar S. Jones 12			6	159 33	—		—	—		—	—		—	—		—	480		314	480		182	400		139	400		482	21
Pat 1-16-13	82	Cynthia Belvail 12	H. H. Forrester		18	159 33	—		—	—		—	—		—	—		—	400		320	400		329	400		78	400		188	22
Patent 1-19-14	83	Nelson M. Logan			7	159 68	—		—	—		—	—		—	—		—	480		256	480		116	400	50	320	400	50	405	23
Patent 1-19-14	84	John L. Dennis			8	160	—		—	—		—	—		—	—		—	400		317	400		186	300		76	300		184	24
FC 11-13-13 Pat 4-2-14	85	Lewis Belvail	Alice J. Chetwood		21	160	74		—	—		—	—		—	—		—	400		322	400		330	1075	120	321 military	1075	120 military	191	25
FC 7-17-13	86	Charlotte A. Wiff			26-27	160	—		—	—		—	—		—	—		—	480		256	480		121	600	325	323	600	300	192	26
Patent 8-21-13	87	Leroy Hensley			32	40	—		—	—		—	—		—	—		—	100		324	100		192	400	75	321	400	75	188	27
Pat 12-1-14	88	William T. McGrogan	John O'Neal		13	120																300		328	400	50	323	400	50	191	28
	89	C. R. Jones			14-23	200																600		187	500	50	321	500	50	191	29
	90	Elmer L. Corey			21	80																200		189	400	150	323	400	150	190	30
FC 1-23-15	91	Joseph J. Arancibia 15			29-30-31-32	160																400	100	191	400	50	324	400	50	330	31
Patent 12-14-14	92	Alonzo B. Sellars 15			34	160																400	100	192	400	50	79	400		59	32
Pat. 10-20-14	93	John D. Kennedy 15			1-12	160																400		327	800	75	324	800	75	330	33
Pat. 7-16-14	94	Robert E. Guinn 15			5	160																480		185	600	200	324	600	200	192	34
Pat 12-14-14	95	Grant H. Cowan 15			25	120																360		406	800	50	322	600	50	188	35
Pat 1-8-15	96	Wyres F. Credelle 15			25	160																480		329	540	200	79	540	200	189	36
Pat. 8-20-14	97	Hosea L. Clark 15			27-28	160																400		190	465	100	256	465	100	121	37
FC. 11-14-14	98	Eva D. Reynolds 15			30	76 56																230		326	420	200	322	420	200	190	38
	99																								480	100	322	480	100	189	39
	100																										—			—	40
	41																								200		315	200		329	
	42																								960		79	960		406	41
	43																								480		391	480		190	42
	44																								720		322	720		190	43
	45																								120		324	120		330	44
	46																								1000		153	1000		193	45
	47																								300		80	300		193	46
	48																								400	150	325	400	150	330	47
	49																								400		321	400		58	48
	50																								400		321	400		58	49
	51																								400		321	400		58	50
	52																								240	75	392	240	75	330	51
	53																								400		391	400		328	52
	54																								400	25	317	400	25	186	53
	55																								400	50	391	400	50	327	54
	56																								1600	180	320	1600	180	328	55
	57																								400	50	306	400	50	173	56
	58																								800	150	78	800	150	186	57
	59	John A. Morris 12 (Heirs of Mary A. Morris)	Ann R. Knowles		17-20-21	160	FP 1-25-09		—	240	50	219	240	100	430	240	100	203	400	100	158	400	100	216			—			—	58
	60	Edom Moon 12 (a B Shurtleff)	O. D. Sturtevant 12		17	160	FP 12-12-08		—	240	100	219	240	100	430	240	100	202	400	100	158	400	100	216	400	100	320	400	100	58	59
	60	John L. Davis 11 (Wm Pearson 12)	J. E. Ripperdan 12		18	160	FP 1-25-09		—	240	100	219	240	100	100	240	100	203	400		159	400		219	400	100	320	400	100	405	60
																									400		321	400		58	

RANGE 21
RANGE 22
RANGE 23
RANGE 24
TWP. 10
RANGE 13
RANGE 14
RANGE 15
RANGE 16
RANGE 17
RANGE 18
RANGE 19
RANGE 20
RANGE 21
RANGE 22

TWP. 9

RANGE 14

RANGE 15

RANGE 16

RANGE 17

RANGE 18

RANGE 19

RANGE 20

Tp. S. Range E

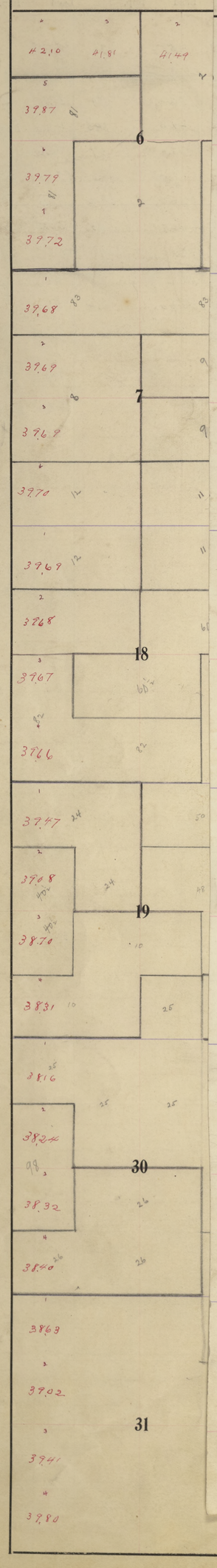

	5	4	3	2	1
	8	9	10	11	12
	17	16	15	14	13
	20	21	22	23	24
	29	28	27	26	25
	32	33	34	35	36

	OWNER	TRANSFER	Mtg. Abts. Page	Section	No. of Acres	Value 1908 Land	Value 1908 Imp.	Check	Value 1909 Land	Value 1909 Imp.	Check	Value 1910 Land	Value 1910 Imp.	Check	Value 1911 Land	Value 1911 Imp.	Check	Value 1912 Land	Value 1912 Imp.	Check	Value 1913 Land	Value 1913 Imp.	Check	Value 1914 Land	Value 1914 Imp.	Check	Value 1915 Land	Value 1915 Imp.	Check	
1	J. F. Vincent Elizabeth J. Vincent	Belle Rivas		3	81	160		29	160		24	160		73	160		196	240		97	240		202	240		306	240		173	1
2	John G. Jones Est			6	322	480	100	422	480	100	193	480	200	424	480	200	195	960	200	142	960	200	201	960	200	305	960	200	171	2
3	Hans P. Anderson			1-12	120	180		437	180		216	180		27	180		206	300		151	300		202	300		315	300		327	3
4	Alice S. Rivas	Belle Rivas		2-3-11	401	600	300	227	600	300	157	600	300	33	600	300	207	1000	300	97	1000	300	202	1000	300	306	1000	300	173	4
5	Ruffin T. Graves		236	3-10	160	240	50	465	240	50	157	240	50	452	240		207	400		151	400		212	400		316	400		184	5
6	Florence Graves Holly	Belle Rivas		10-11	160	240		465	240		157	240		452	240		226	420		97	420		202	420		306	420		173	6
7	James F. Kennedy			11	160	240	100	435	240	100	158	240	100	429	240	100	208	400	100	154			—			RE	480	150	187	7
8	Martha E. Barner (W. J. Hamilton)	J. E. Barner		7	159	240	100	44	240	100	217	240	100	202	240	100	83	480	100	32	480	100	90	480	100	243	480	100	183	8
9	John L. Dennis	Nelson H. Logan		7	80 80	120		436	120		217	120		98	240		201	480		151	480		213	480		256	480		116	9
10	W. S. Pearson	G. E. Ripperdan	405	19	158 160	240		465	240		160	240		452	240		203	400	100	159	400	100	217	400	100	321	400	100	58	10
11	Henry B. Davis	Michael A. Hand		7-18	160	240	40	438	240	40	159	240	40	98	240	40	201	480	40	151	480		213	480		302	480		171	11
12	Gustave A. Nordgreen	Michael A. Hand		7-18	159	240		46	240	150	159	240	150	428	240	150	190	480	150	137	480	100	199	480	100	302	480	100	171	12
13	Elizabeth C. Dennis	Harrison A. Larsson		8	160	360		436	360		217	360		98	240		202	400		153	400		214	400		317	400		185	13
14	Jon Benvens J. H. Green	Geo. Teaford		17	160	240		438	240		218	240		203	240		162	400		114	400		452	400		391	400		329	14
15	Mrs. Emma Lorentzen Allinson	Geo. A. Lorentzen		12-13	80	160	300	435	160	300	158	160	300	98	160	300	208	240	300	154	240	300	215	240	300	318	240	300	193	15
16	C. Lorentzen	Mrs Emma Allison Geo A. Lorentzen		13	160	240		438	240	50	158	240	50	98	240	50	209	480	50	155	480	50	215	480	50	318	480		187	16
17	F. H. Short W. T. Cox	Ella M. Jones		13-14	160	240		47	240		35	240		99	240		209	480	275	155	480	275	215	480	275	319	see #19		—	17
18	E. T. Archibald	Isaac H. Ward		13-23-24	160	240	100	46	240	100	35	240	100	99	240	100	209	480	100	155	480	100	106	480	100	78	480	100	190	18
19	W. T. Cox	Ella M. Jones		14-22-23	320 220	480	120	437	480	120	161	480	120	99	480	120	209	960		155	960		215	960		319	1140	275	187	19
20	Roan M. Smith D. T. P.	See No 65		14-15	160			D. T.			R. 10	240		430	Check No 65		✓			✓			—			—			—	20
21	Las Animas & San Joaquin Lands Co. Inc. Evelyn T. Archibald	Miller & Lux Incorporated (a corp)		14	160	240		161	240		172	240		188	240		108	400		163	400		143	400		139	400		482	21
22	G. Herminghaus Estate	Frank E. Briggs		15	160	240	260	48	240	260	103	240		100	240		29	400		37	400		106	400		78	400		188	22
23	Thomas Wilson Martin & Martin & Martin & Martin	Mrs. Nettie Olive Willey		17-20	160	240		466	240		159	240	50	430	240	50	202	400	50	158	400	50	91	400	50	320	400	50	405	23
24	Wm J. Martin	Harry Hanson trustee		19	194	180		44	180		447	180		451	180		135	300		150	300		90	300		76	300		184	24
25	Fred A. Noble	Madeline Muller	411	19-30	358 288	355	120	47	535	120	219	535	120	432	535	120	205	1075	120	160	1075	120	220	1075	120	321	1075	120	191	25
26	Frederick J. Noble	Oliver A. Noble		30	198	300	325	47	300	325	460	300	325	101	300	325	205	600	325	161	600	325	221	600	military 325	323	600	military 300	192	26
27	John McMann (U.S.A.)			19-20-29	162	240	75	466	240	75	160	240	75	100	240	75	203	400	75	159	400	75	217	400	75	321	400	75	188	27
28	Jessie Gibson Hacker	Lucile Josephine McMann		29	160	200	50	435	200	50	162	200	50	101	200	50	205	400	50	159	400	50	220	400	50	323	400	50	191	28
29	Geo. J. & Madeline Muller	Madeline T. Muller		29	160	200	50	439	260	50	162	260	50	432	260	50	205	500	50	160	500	50	220	500	50	321	500	50	191	29
30	Geo. J. Muller			28	160	240		439	240	100	220	240	150	432	240	150	204	400	150	160	400	150	219	400	150	323	400	150	190	30
31	Jacob Striker R. C. Jay Admr. Estate	Alice J. Chetwood		29-32-33	160	240	50	437	200	50	220	200	50	101	200	50	205	400	50	161	400	50	220	400	50	324	400	50	330	31
32	Arthur Arancibia		13	32	160	240	50	467	240	50	36	240	50	203	240	50	206	400	50	161	400	50	91	400	50	79	400		59	32
33	Alice J. Chetwood			32-33-34	320	480	40	467	480	75	162	480	75	432	480	75	206	800	75	161	800	75	220	800	75	324	800	75	330	33
34	Miss Annie Olson			33-34	240	420	200	467	420	200	221	420	200	453	420	200	206	600	200	162	600	200	221	600	200	324	600	200	192	34
35	H. P. Jorgenson		355	21	160 160	300	50	466	300	50	220	300	50	100	600	50	204	800	50	160	800	50	218	800	50	322	600	50	188	35
36	Jos. H. Rucker & Co. (a corp)			23	163	300	200	436	300	200	35	300	200	101	300	200	210	540	200	156	540	200	218	540	200	79	540	200	189	36
37	Charlotte A. Wolf			23-26	156	240	100	436	240	100	161	240	100	431	240	100	210	465	100	156	465	100	218	465	100	256	465	100	121	37
38	Ellen McGrogan N. T. McGrogan	Isaac H. Ward		23	159	210	200	435	210	200	161	210	200	431	270	200	211	420	200	157	420	200	218	420	200	322	420	200	190	38
39	Geo. A. Hudson			23-24-26	160	480		440	480	100	36	480	100	431	240	100	210	480	100	156	480	100	219	480	100	322	480	100	189	39
40	Trustees of Hallam School District			29	193 x 225 1 acre			✓				120		431	✓		✓			✓			—			—			—	40
41	Levi D. Reynolds Mary Minerva Littleton	Christian & Rose Knudsen		19 24	80 320	480		434	480		161	480		101	120 480		210	960		157	960		219	960		79	960		406	41
42	Rachel C. Cummings			25	160	240		187	240		220	240		202	240		226	480		212	480		452	480		391	480		190	42
43	Isaac H. Ward	Jesse F. Ward		24 26	40 200	240	75	436	240	75	161	240	75	432	300		211	720		157	720		219	720		322	720		190	43
44	Sarah J. Beck Charlotte Crecelle	H. V. Lisenby		36	40	20		437	20		162	20		204	20		226	80		157	120		92	120		324	120		330	44
45	Joaquin Lanisthe T. C. Stump	William White		35-36	400	600		468	600		221	600		453	600		206	1000		162	1000		92	1000		153	1000		193	45
46	J. H. Cobby R. L. Compton	Grace P. Compton		36	120	180		188	180		424	180		203	180		227	300		237	300		221	300		80	300		193	46
47	Wm H. Tibbits Adelaide H. Cox	A. V. Lisenby		36	160	240	20	47	240	150	37	240	150	184	240	150	227	400	150	213	400	150	33	400	150	325	400	150	330	47
48	E. V. Pearson - Heirs of W. S. Pearson	G. E. Ripperdan		19-20	160	240		436	240	20	159	240	20	430	240	20	208	400		159	400		217	400		321	400		58	48
49	John A. Mitchell Wm S. Pearson	G. E. Ripperdan		17	160	240	75	466	240	75	158	240	75	99	240	75	202	400	75	158	400		217	400		321	400		58	49
50	Charles C. Burgin Wm S. Pearson	G. E. Ripperdan		18-19	160	240		466	240		160	240		452	240		203	400		159	400		217	400		321	400		58	50
51	Wm B. Cummings			25	80	—		—	120	75	221	120	75	203	120	75	226	240	75	213	240	75	453	240	75	392	240	75	330	51
52	James C. Albee (Patent)	John O'Neal		1-12	160	—		—	240		448	240		202	240		226	400		213	400		451	400		391	400		328	52
53	John R. Keazey			9	160	—		—	240		218	240	25	429	240	25	208	400	25	153	400	25	214	400	25	317	400	25	186	53
54	Asbury H. Kennedy (T.C.)			11-12	160	—		—	240	50	218	240	50	429	240	50	208	400	50	154	400	50	452	400	50	391	400	50	327	54
55	W. E. Thorp	Pio Tomasselli & Isidoro Rossi		16	640	—		—	320	180	218	320	180	99	320	180	202	960	180	158	1600	180	216	1600	180	320	1600	180	328	55
56	Belle Rivas			3	160			—	240	50	216	240	50	96	240	50	207	400	50	97	400	50	202	400	50	306	400	50	173	56
57	Charles C. Morris D. B. Kellerhals	John G. Bagley & H. H. Smith		8-9	320			—	240	75	217	240	100	428	240	100	207	800	150	153	800	150	119	800	150	78	800	150	186	57
58	Mrs. Mary Reynolds			4	160			—	240	50	217	240	50	429	240	50	208	Check No 57		✓			—			—			—	58
59	John A. Morris Thomas A. McMann Mary A. Morris (widow deceased)	Ann R. Knowles		17-20-21	160			—	240	50	219	240	100	430	240	100	203	400	100	158	400	100	216	400	100	320	military 400	100	58	59
60	Edom Moon (a B. Sherwood)	W. D. Stewart		17	160			—	240	100	219	240	100	430	240	100	202	400	100	158	400	100	216	400	100	320	400	100	405	60
60½	John L. Davis	W. S. Pearson		18	160			—	240	100	219	240	100	100	240	100	203	400		159	400		217	400		321	400		58	

RANGE 21
RANGE 22
RANGE 23
RANGE 24
T.W.P. 10
RANGE 13
RANGE 14
RANGE 15
RANGE 16
RANGE 17
RANGE 18
RANGE 19
RANGE 20
RANGE 21
RANGE 22

TWP. 9
RANGE 14
RANGE 15
RANGE 16
RANGE 17
RANGE 18
RANGE 19
RANGE 20
RANGE 21

Tp. 9 S. Range 21 E

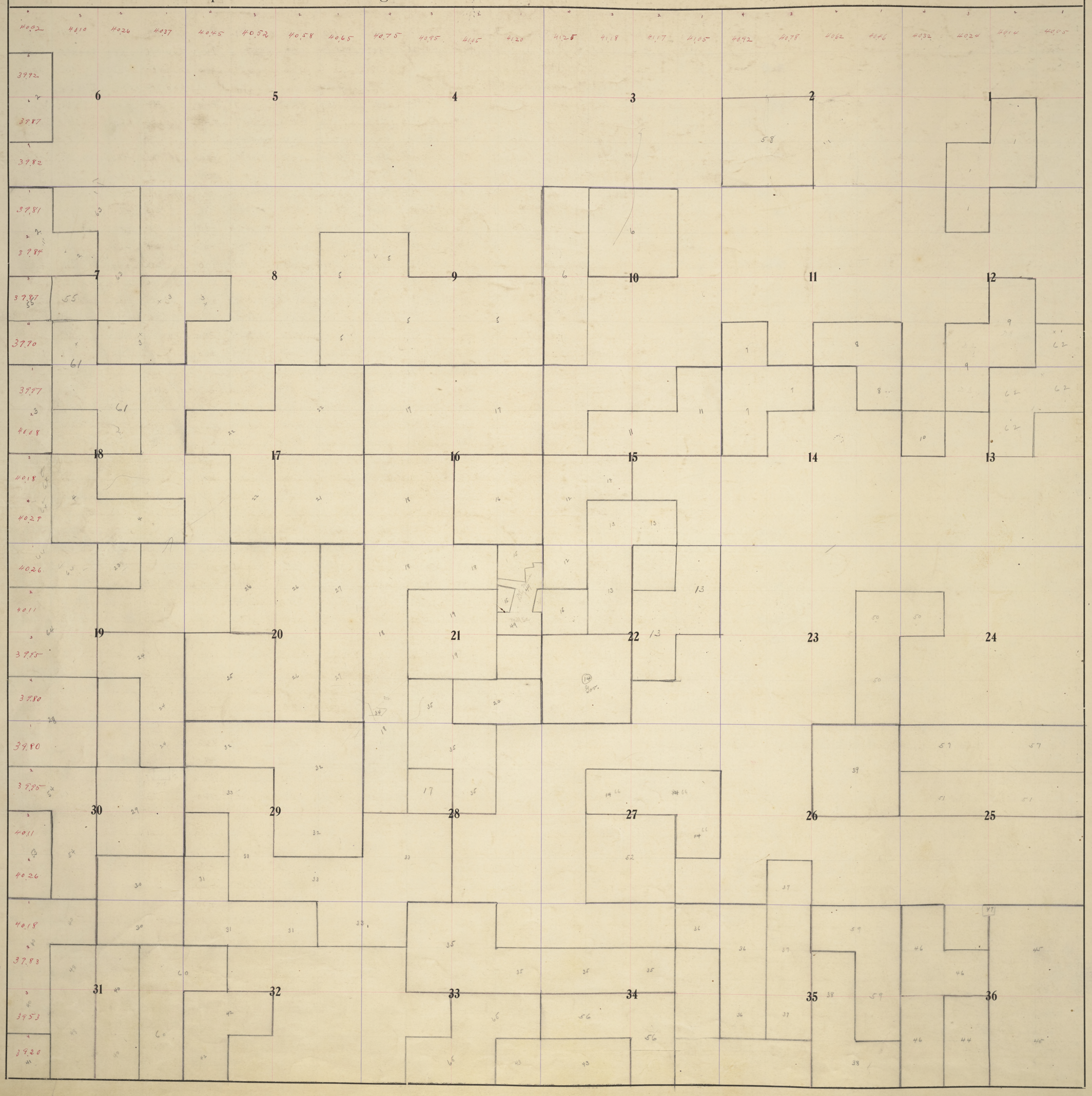

	OWNER	TRANSFER	Mtg. Abts. Page	Section	No. of Acres	Value 1908 Land	Value 1908 Imp.	Check	Value 1909 Land	Value 1909 Imp.	Check	Value 1910 Land	Value 1910 Imp.	Check	Value 1911 Land	Value 1911 Imp.	Check	Value 1912 Land	Value 1912 Imp.	Check	Value 1913 Land	Value 1913 Imp.	Check	Value 1914 Land	Value 1914 Imp.	Check	Value 1915 Land	Value 1915 Imp.	Check	
Deed to McBeanie No Decree of Dist																														
1	John Williams Estate			1-12	160	240	60	187	240	60	221	240	60	183	240	60	232	400	60	218	400	60	453	400	60	380	400	60	280	1
2	Hans P. Anderson			6-7	197	300	200	187	300	200	216	300	200	27	300	200	206	500	200	151	500	200	212	500	200	315	500	200	327	2
3	Emma M. Lorentzen Allinson	Geo. A. Lorentzen 1/2		7-8-18	240	400		435	400		158	400		98	400		208	600		154	600		215	600		318	1000	60	193	3
4	George Rasmussen	Geo. A. Lorentzen 11/15		18	160	240	60	439	240	60	163	240	60	102	240	60	208	400	60	154	400	60	215	400	60	318			193	4
5	Carrie Beaty	John O'Neal 11		8-9	480	720	100	50	720	100	222	720	100	204	720	100	226	1200	100	213	1200	100	451	1200		391	1200		328	5
6	George Irish			10	320 160	160	25	188	400	25	222	400	25	204	400	25	233	800	25	218	800	25	453	800	25	392	800	25	331	6
7	V. J. Schwapp			11-14	160	240	700	188	240	700	222	240	700	204	240	700	238	480	700	218	480	700	453	480	700	392	480	700	331	7
8	Wm Keller (Annie Keller a widow Deeds to)	Ira W. Ladd Trustee Mina L. Ladd 12		11	120	240	200	188	180	200	222	180	200	204	180	500	233	300	500	218	300	300	453	300	300	392	300	150	331	8
9	John Walker. D.'07 R.15	Margaret Walker 3		12-13	160			D'07			✓			✓			—			✓			-		R15	—	400		316	9
10	T. R. Brown (due the State 1906)	T. H. Brown 12		13	40 due the State 1906	20		48	20		222	20		102	20		233	60		218	60		453	60		393	60		194	10
11	J. H. Oester			15	160	240	100	48	240	100	223	240	100	205	240	100	227	480	100	214	480	100	454	480	100	393	480	100	331	11
12	W. S. Gibbons			15-22	160	240	300	189	240	300	223	240	300	205	240	300	227	640	300	214	640	300	454	640	300	393	640	300	331	12
13	W. H. Thrower	Harry Parker 12		15-22	160 160	240		189	240	30	223	240	30	205	480	30	227	800	30	214	800	30	454	800	30	354	800		331	13
14	W. H. McKenzie (Scott South State 1907)	assessed to Mud Springs Mining Company D State 12 Cor.		22-27	320	320		49	320		448	320		207	320		229	600		216	D87-16-12		—	See No. 66 for Sec. 27 in 1915.					—	14
15	Caroline L. Baker W. H. Thrower 12	Harry Parker 12		21-22	79 83	120	100	191	120	100	224	120	100	207	120	100	229	200	100	214	200	100	454	200	100	354	200	100	331	15
16	G. W. Scott			16	160	240	300	189	240	300	223	240	300	205	240	300	227	640	300	214	640	300	454	640	300	394	640	300	332	16
17	Ellen M. Hibbard (Sec. 11-22-10)	Harmon E. Biglow 12		28 16	40 320	500		48	500		36	500		420	560		228	960		214	960		454	960		394	960		332	17
18	H. E. & Louisa Bigelow			16-21-28	480	720	560	469	720	560	424	720	560	420	720	800	228	1915	800	215	1915	800	454	1915	800	393	1915	800	332	18
19	R. P. Brownell			21	160	240	250	190	240	250	224	240	250	206	240	250	229	640	250	215	640	250	455	640	250	395	640	250	333	19
20	John N. Mercer			21	80	120	100	190	120	100	225	120	100	207	120	100	229	200	100	215	200	100	455	200	100	396	200	100	333	20
21	Henry Marty			17	160	240	200	189	240	200	223	240	200	205	240	200	228	640	200	215	640	200	454	640 military	200	394	640 military	200	406	21
22	John T. O'Neal et ux			17	320	480	150	189	480	150	224	480	150	202	480	150	226	800	150	213	800	150	451	800	150	391	800	150	328	22
23	H. Pizzary (Deeded to State 1901)			19	40			✓			✓			—			—			✓			—			—			-	23
24	J. T. O'Neal			19-30	160	240		189	240		224	240		202	240		226	400		213	400		451	400		391	400		328	24
25	Geo. E. Douglass			20	160	240	140	190	240	140	224	240	140	206	240	140	228	640	140	215	640	140	454	640	140	394	640	140	332	25
26	Maggie Douglass			20	240	360		455	360		424	360		206	360		228	960		215	960		455	960		395	960	25	333	26
27	J. H. McCabe H. S. Cummings			20	160	240	260	190	240	260	224	240	260	206	240	360	230	480	360	217	640	360	456	640	360	395	640	360	336	27
28	Nelson Luke	John O. Neal 1/2		19-30	157 75	240	50	440	240		163	240		102	240		233	400		213	400		451	400		391	400		328	28
29	H. J. Cummings			30	160	240	75	192	240	75	227	240	75	209	240	75	230	640	75	217	640	75	456	640	75	395	640	75	336	29
30	M. B. Cummings			30-31	160	240	75	192	240	75	227	240	75	209	240	75	230	480	75	217	480	75	456	480 military	75	397	480 military	75	335	30
31	J. H. Douglass	Mary E. Emerson 1/4 Beth P. O'Neal 3/4		29-32	160	240	50	192	240	50	227	240	50	209	240	50	230	640	50	216	640	50	456	640		397	640		335	31
32	Betty P. O'Neal			29	320	640	800	192	640	800	226	640	800	209	640	800	230	1280	800	216	1280	800	456	1280 military	800	397	1280 military	800	335	32
33	Las Animas Vaca Joaquin Land Co. Inc.	Miller & Lux Incorporate (a-cf)		28-29-32-33	480	1000		161	1000		172	1000		188	1000		108	1920		163	1920		143	1920		139	1920		482	33
34	H. B. Williams			21	100 by 140 ft	10	60	190	10	60	225	10	60	206	10	60	229	10	60	215	10	60	455	10	60	393	10	60	333	34
35	E. C. Williams Wm & T. J. Rhodes	E. C. Williams 11		21-28-33-34	480	720	150	193	720	150	226	720	150	207	720	150	231	1440	150	216	1440	150	455	1440	150	395	1840	150	334	35
36	Edward C. Williams			34-35	160	240		194	240		229	240		210	240		231	400		216	400		455	400		395			334	36
37	Minnie G. Williams			26-35	160	240		191	240		227	240		208	240		232	400		219	400		456	400		396	400		334	37
38	John Duff (Deeded to State 1901)			35	160			✓			✓			—			✓			✓			—			—			—	38
39	Lorenzo E. Morris			26	160	240	50	191	240	50	226	240	50	208	240	50	232	400	50	219	400	50	456	400	50	396	400	50	334	39
40	Wm H. Tibbits Adelaide H. Cox 13	A. V. Lisenby 12		31	39 53	420	250	47	420	225	37	420	225	184	420	225	227	840	225	213	1320	225	33	1320	225	325	1320	225	330	40
41	F. B. Howard Adelaide H. Cox 13	A. V. Lisenby 12		31	39 20	60		47	60		228	60		102	60		231	120		214	Checked No. 40		23 for 1913-1914.			325	—		—	41
42	C. N. O'Neal	John O'Neal Wm & Charles O'Neal 13	345 354	32	120	180		193	180		228	180		210	180		231	300		217	300		457	300		398	300		336	42
43	Mrs. M. G. Bugg			33-34	120	180	100	193	180	100	228	180	100	210	180	100	231	300	100	217	300	100	457	300	100	398	300	150	407	43
44	Selma Steiner			36	80	120		49	120		36	120		103	120		232	200		219	200		92	200		80	200		337	44
45	Mrs. J. R. Ryan			36	320	900	100	194	900	100	229	900	100	211	900	100	232	1300	100	219	1300	100	457	1300	100	399	800	100	337	45
46	Mrs. Annie Ryan			36	200			194			229			211			232			219			457			399	500		337	46
47	Wm Dumphy Est. (Hildreth Mine)			36	—	500		49	500		36	500		103	500		232	500		219	500		92	500		80	500		336	47
48	Charlotte G. Tibbits Adelaide H. Cox 13	A. V. Lisenby 12		31	120	180		47	180		37	180		184	180		227	360		213	Checked No. 40		for 1913-1914.			325	—		—	48
49	The McDonald Mines Limited (Silly Mine) Rec. Feb. 1910 Sheriff's Deed to Rec. Feb. 1910	Harry Parker 14		21	40.75	100		49	100		225	100		102	100		228	D-$12 R14			—			100		354	100		330	49
50	John T. Wilson & E. Peck	James A. Robb 14		23-24	160	240	50	191	240	50	225	240	50	208	240		234	400		220	400		458	400		399	400		338	50
51	Caroline Williams			25	160	240	50	191	240	50	225	240	50	208	240	50	231	400	50	218	400	50	455	400	50	396	400	50	334	51
52	Frank F. Baker			27	160	240	100	192	240	100	226	240	100	208	240	100	229	400	100	216	400	100	456	400	100	397	400	100	335	52
53	Wm B. Cummings			30	80 37	—		—	120		221	120		203	120		226	240		213	240		453	240		392	240		330	53
54	Heirs of Frank T. Cummings	Marguite B. Cummings		30	160	—		—	240	75	227	240	75	209	240	75	230	480	75	216	480	75	456	480 military	75	397	480 military	75	335	54
55	Albert Jones	Nancy L. Jones		1	38.80 39 82	—		—	—		—	60	100	429	120	100	209	240	100	154	240	100	214	240	100	318	240 military	100	187	55
56	Lilly Bugg			34	160	—		—	—		—			—	240		230	400		217	400		457	400		398	400		407	56
57	George Williams			25	160	—		—	—		—			—	240		231	400		219	400		455	400		396	400		333	57
58	Ella House	Fred House		2	160	—		—	—		—			—	240		232	400		218	400		453	400		354	400		330	58
59	J. A. Ryan			35	156 70	—		—	—		—			—	240		232	390		219	390		457	—		—			—	59
60	Frederick M. Smith	Edna Peck Cummings		31-32	160	—		—	—		—			—	240		226	400		217	400		457	400		398	400		336	60

RANGE 22
RANGE 23
RANGE 24
TWP. 10
RANGE 13
RANGE 14
RANGE 15
RANGE 16
RANGE 17
RANGE 18
RANGE 19
RANGE 20
RANGE 21
RANGE 22

TWP. 9
RANGE 14
RANGE 15
RANGE 16
RANGE 17
RANGE 18
RANGE 19
RANGE 20
RANGE 21

Tp. 9 S. Range 21 E

6	5	4	3	2	1
7	8	9	10	11	12
18	17	16	15	14	13
19	20	21	22	23	24
30	29	28	27	26	25
31	32	33	34	35	36

9/21

		OWNER	TRANSFER	Mtg. Abts. Page	Section	No. of Acres	Value 1908 Land	Value 1908 Imp.	Check	Value 1909 Land	Value 1909 Imp.	Check	Value 1910 Land	Value 1910 Imp.	Check	Value 1911 Land	Value 1911 Imp.	Check	Value 1912 Land	Value 1912 Imp.	Check	Value 1913 Land	Value 1913 Imp.	Check	Value 1914 Land	Value 1914 Imp.	Check	Value 1915 Land	Value 1915 Imp.	Check	
Part 7/24/11 F.C. 1-28-11	61	George A Lortentzen			7-18	160	–	–	–	–	–	–	–	–	–	240		211	400		212	400		221	400		325	400		193	1
F.C. 6-7-11	62	Benjamin Kiseman (Heirs)	Rose R. Kennedy		12-13	160	–	–	✓	–	–	✓	–	–	✓	–	–	✓	400		218	400		453	400		392	400		406	2
Fct 8-21-10 F.C. 1-21-13	63	Clinton E. Keith			7	160	–		–	–		–	–		–	–		–	–		–	400		221	400		325	400		193	3
Fct 8-21-10 F.C. 1-21-13	64	John R. McGrogan (William J McGrogan)	John O'Neal		18 19	326.96 ~~160 ac~~	–		–	–		–	–		–	–		–	–		–	400		454	400		394	400 400		328	4
Fct 6-12-10 F.C. 10-30-12	65	Frank Bugg	Mary G. Bugg		33	160	–		–	–		–	–		–	–		–	–		–	400		457	400		398	400		407	5
Redeemed May 23-1914.	66	W.H. McKenzie - Fct. 4 T.G. Hart 4 - J.C. Hopie 4 - J.H. Musselle "4"			27	160	–		–	–		–	–		–	–		–	–		–	–		–	–		–	400		335	6
	7																														7
	8																														8
	9																														9
	10																														10
	11																														11
	12																														12
	13																														13
	14																														14
	15																														15
	16																														16
	17																														17
	18																														18
	19																														19
	20																														20
	21																														21
	22																														22
	23																														23
	24																														24
	25																														25
	26																														26
	27																														27
	28																														28
	29																														29
	30																														30
	31																														31
	32																														32
	33																														33
	34																														34
	35																														35
	36																														36
	37																														37
	38																														38
	39																														39
	40																														40
	41																														41
	42																														42
	43																														43
	44																														44
	45																														45
	46																														46
	47																														47
	48																														48
	49																														49
	50																														50
	51																														51
	52																														52
	53																														53
	54																														54
	55																														55
	56																														56
	57																														57
	58																														58
	59																														59
	60																														60

RANGE 22
RANGE 23
RANGE 24
TWP. 10
RANGE 13
RANGE 14
RANGE 15
RANGE 16
RANGE 17
RANGE 18
RANGE 19
RANGE 20
RANGE 21
RANGE 22

TWP. 9
RANGE 14
RANGE 15
RANGE 16
RANGE 17
RANGE 18
RANGE 19
RANGE 20
RANGE 21
RANGE 22

Tp. 9 S. Range 22 E

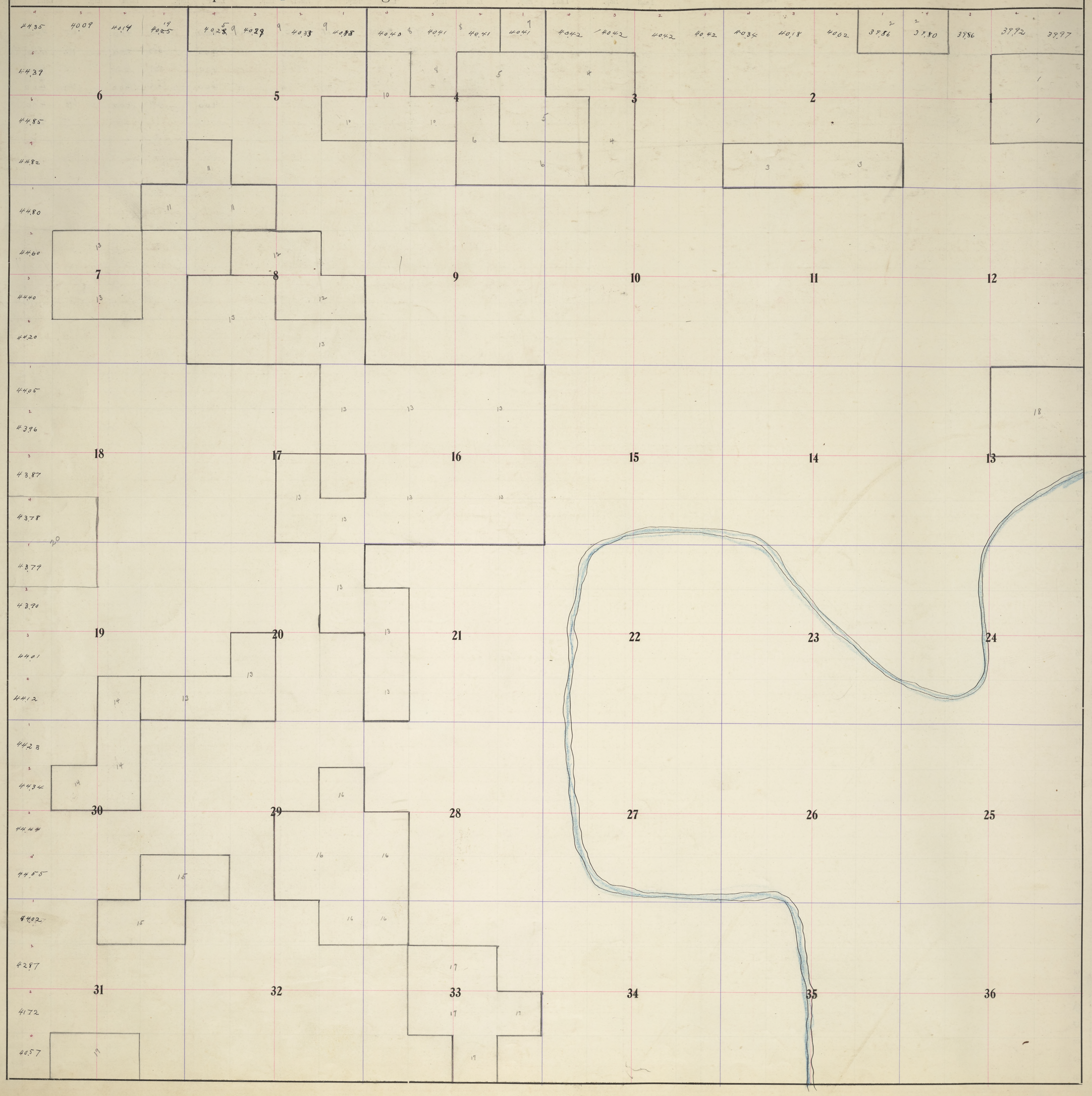

	OWNER	TRANSFER	Mtg. Abts. Page	Section	No. of Acres	Value 1908 Land	Value 1908 Imp.	Check	Value 1909 Land	Value 1909 Imp.	Check	Value 1910 Land	Value 1910 Imp.	Check	Value 1911 Land	Value 1911 Imp.	Check	Value 1912 Land	Value 1912 Imp.	Check	Value 1913 Land	Value 1913 Imp.	Check	Value 1914 Land	Value 1914 Imp.	Check	Value 1915 Land	Value 1915 Imp.	Check	
1	Wm. A. Ellis			1	160	240		177	240		423	240		199	240		223	480		210	480		449	480		388	480		317	1
2	John Reilly			1-2	77 67	120		178	120		202	120		208	120		228	200		210	200		449	200		389	200		402	2
3	Geo. Teaford			2	160	240	150	440	240		185	240		248	240		162	400		114	400		452	400		391	400		329	3
4	D. F. Crane			3	160	240		50	240		37	240		103	240		233	400		219	400		92	400		80	400		194	4
5	Hannah Kent } assessed to H. D. Fitcomb			3-4	160	480	50	50	480	50	37	480		103	480		233	960		220	960		93	480		80	480		327	5
6	H. D. Fitcomb }	James A. Robb 1st		3-4	160			50			37			103			233			220			93	480		399	480		338	6
7	Walter S. Ward			4	40 41			84			✓			✓			✓			✓			—			—			—	7
8	Margery T. Ward. Rose R. Kennedy 1/3	James A. Robb 1st		4	161 21	240		50	240		37	240		103	240		233	400		220	400		458	400		399	400		338	8
9	Emma H. Ward 2/3 Int. Margery A. Ward 1/3 Int.	Deed E. & Wesley O. Bellows		5	161 25	240		33	240		24	240		79	240		224	400		211	400		449	400		388	400		158	9
10	Berj. Fineman. Rose R. Kennedy 1/3 Nancy J. Fineman	James A. Robb 1st	497	4-5	160	240		50	240		229	240		211	240		234	400		220	400		458	400		399	400		338	10
11	Chris Fitzsimmons Rose R. Kennedy 1/3	James A. Robb 1st		5-7-8	160	200	50	194	200	50	229	240		211	240		234	400		220	400		458	400		399	400		338	11
12	John Ireton Rose R. Kennedy 1/3	James A. Robb 1st		8	160	200	100	194	200	100	230	240	25	211	240		234	480		220	480		458	480		399	480		338	12
13	Rose M. Kennedy 1/2 Int. Wm. C. Kennedy 1/2 Int.	James A. Robb 1st		7-8-16-17-19-20-21	1600	2500	200	195	2500	200	230	2500	200	211	2500	200	234	5660	200	220	5660	200	458	5660	200	399	5660	200	338	13
14	E. C. Williams & T. J. Rhodes Rose R. Kennedy 1/3	James A. Robb 1st		19-30	160	240		193	240		226	240		207	240		420	400		221	400		458	400		399	400		338	14
15	Anna J. Peck			29-30-31	160	240	100	195	240	100	230	240	100	212	240	100	234	400	100	221	400	100	458	400	100	400	400	100	338	15
16	E. V. Stevens	James B. McDonald 1st	487	28-29-32-33	360	540	600	195	540	600	471	540	600	212	540	600	234	1440	600	221	1440	600	458	1440	600	400	1440	600	337	16
17	John M. Herron Estate			33	240	320	100	51	320	100	231	320	100	213	320	100	234	720	100	221	720	100	458	720	100	81	720	100	194	17
18	Warren H. Fowler	Aaron V. Frederick 1st		13	160	240	200	194	240	200	230	240	200	212	240	200	235	400	200	220	400	200	450	400	200	389	400	50	402	18
19	Florentine Topping 13			31	80	—		—	—		—	—		—	—		—	—		—	160		459	160		400	160		337	19
20	James F. Veede 55			18-19	167 66																						420	150	407	20
21																														21
22																														22
23																														23
24																														24
25																														25
26																														26
27																														27
28																														28
29																														29
30																														30
31																														31
32																														32
33																														33
34																														34
35																														35
36																														36
37																														37
38																														38
39																														39
40																														40
41																														41
42																														42
43																														43
44																														44
45																														45
46																														46
47																														47
48																														48
49																														49
50																														50
51																														51
52																														52
53																														53
54																														54
55																														55
56																														56
57																														57
58																														58
59																														59
60																														60

Patent 11-9-12

Patent 5-13-14

RANGE 23
RANGE 24
T.W.P. 10
RANGE 13
RANGE 14
RANGE 15
RANGE 16
RANGE 17
RANGE 18
RANGE 19
RANGE 20
RANGE 21
RANGE 22

TWP. 9
RANGE 14
RANGE 15
RANGE 16
RANGE 17
RANGE 18
RANGE 19
RANGE 20
RANGE 21
RANGE 22
RANGE 23

Tp. 9 S. Range 23 E

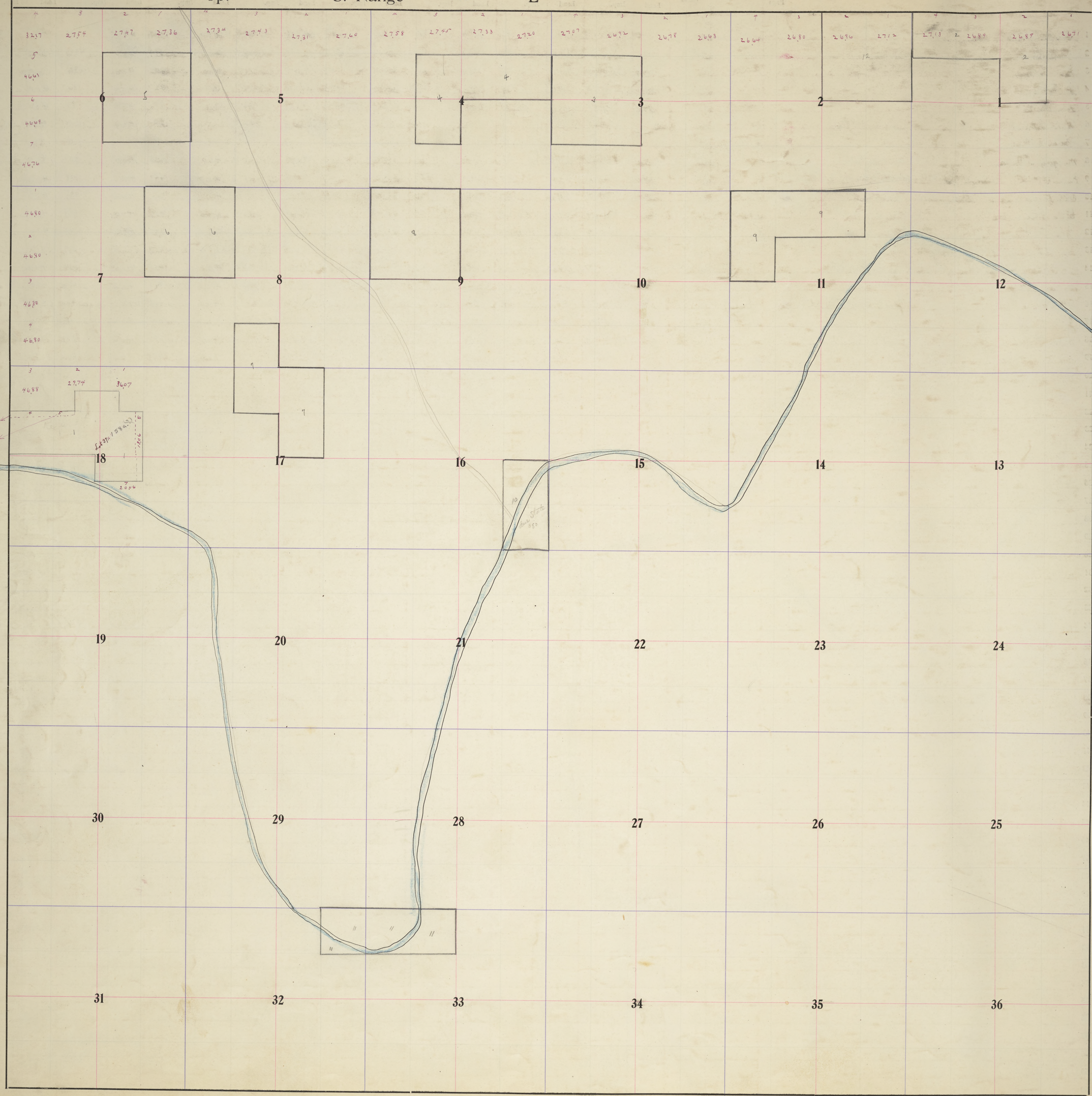

	OWNER	TRANSFER	Mtg. Abts. Page	Section	No. of Acres	Value 1908 Land	Value 1908 Imp.	Check	Value 1909 Land	Value 1909 Imp.	Check	Value 1910 Land	Value 1910 Imp.	Check	Value 1911 Land	Value 1911 Imp.	Check	Value 1912 Land	Value 1912 Imp.	Check	Value 1913 Land	Value 1913 Imp.	Check	Value 1914 Land	Value 1914 Imp.	Check	Value 1915 Land	Value 1915 Imp.	Check	
Quitclaim	1 San Joaquin Light & Power Corporation Company		519	18	108	300	3000	472	300	3000	417	300	3000	434	300	8000	505	395	8000	506	395	8000	507	395	8000	758	395	8000	755	1
	2 George F. Hallock	Ray A. Gilmore 27	457	1	120	180		179	180		231	180		213	180		235	300		221	300		459	300		400	300	25	338	2
	3 Thomas Brown	1910 Rand E. Morrow 1/3 John R. Morrow 2/3 Int		3	160	240	25	196	240	25	231	240	25	213	240	25	235	400	25	221	400	25	459	400	25	401	400	50	339	3
	4 Ole Johnson			4	160	240		196	240		232	240		186	240	25	236	400	25	222	400	25	459	400	25	379	400	25	339	4
	5 Maggie Walker			6	160	240		196	240		424	240		214	240		235	400		222	400		459	400	25	401	400	25	339	5
	6 James J. Sweeney Thos. D. Thomas	J. A. Cobbey 14	199	7-8	160	240		51	240		232	240		214	240		235	400		222	400		459	400		354	400		339	6
	7 R. A. Ellis		153-196	8-17	160	240		197	240		232	240		214	240		235	400		222	400		459	400		401	400		340	7
	8 Samuel Polkenhorn			9	160	240	25	196	240	25	232	240	25	215	240	25	236	400	25	222	400	25	459	400	25	401	400	25	340	8
	9 John Brown D.D. 11 R 12	F. F. Fuller 13		11	160	240		196	240		232	240		215	240		236	D.D. 11	R 12	✓	240		460	400		68	400		407	9
	10 Maude Bowen Deed to State	Deeded to State "		16	40 ?	40		51	40		233	40		215	40		236	D.D. 1911		✓			—			—			—	10
	11 John H. McLaughlin (D'14)			32-33	60 ?	90		51	90		233	90		104	90		235	150		222	150		460	Deeded to State Dec 2 1913.					—	11
	12 John H. Gilmore			2	134.08	200	50	195	200	50	231	200	50	213	200	50	235	335	50	221	335	50	459	335	50	401	335	75	339	12
	13																													13
	14																													14
	15																													15
	16																													16
	17																													17
	18																													18
	19																													19
	20																													20
	21																													21
	22																													22
	23																													23
	24																													24
	25																													25
	26																													26
	27																													27
	28																													28
	29																													29
	30																													30
	31																													31
	32																													32
	33																													33
	34																													34
	35																													35
	36																													36
	37																													37
	38																													38
	39																													39
	40																													40
	41																													41
	42																													42
	43																													43
	44																													44
	45																													45
	46																													46
	47																													47
	48																													48
	49																													49
	50																													50
	51																													51
	52																													52
	53																													53
	54																													54
	55																													55
	56																													56
	57																													57
	58																													58
	59																													59
	60																													60

RANGE 24
TWP. 10
RANGE 13
RANGE 14
RANGE 15
RANGE 16
RANGE 17
RANGE 18
RANGE 19
RANGE 20
RANGE 21
RANGE 22

TWP. 9
RANGE 14
RANGE 15
RANGE 16
RANGE 17
RANGE 18
RANGE 19
RANGE 20
RANGE 21
RANGE 22
RANGE 23
RANGE 24

Tp. 9 S. Range 24 E

6	5	4	3	2	1
7	8	9	10	11	12
18	17	16	15	14	13
19	20	21	22	23	24
30	29	28	27	26	25
31	32	33	34	35	36

	OWNER	TRANSFER	Mtg. Abts. Page	Section	No. of Acres	Value 1908		Check	Value 1909		Check	Value 1910		Check	Value 1911		Check	Value 1912		Check	Value 1913		Check	Value 1914		Check	Value 1915		Check	
						Land	Imp.		Land	Imp.		Land	Imp.		Land	Imp.		Land	Imp.		Land	Imp.		Land	Imp.		Land	Imp.		
1																														1
2																														2
3																														3
4																														4
5																														5
6																														6
7																														7
8																														8
9																														9
10																														10
11																														11
12																														12
13																														13
14																														14
15																														15
16																														16
17																														17
18																														18
19																														19
20																														20
21																														21
22																														22
23																														
24																														
25																														
26																														
27																														27
28																														28
29																														29
30																														30
31																														31
32																														32
33																														33
34																														34
35																														35
36																														36
37																														37
38																														38
39																														39
40																														40
41																														41
42																														42
43																														43
44																														44
45																														45
46																														46
47																														47
48																														48
49																														49
50																														50
51																														51
52																														52
53																														53
54																														54
55																														55
56																														56
57																														57
58																														58
59																														59
60																														60

TWP. 10
RANGE 13
RANGE 14
RANGE 15
RANGE 16
RANGE 17
RANGE 18
RANGE 19
RANGE 20
RANGE 21
RANGE 22

Tp. 10 S. Range 13 E

	OWNER	TRANSFER	Mtg. Abts. Page	Section	No. of Acres	Value 1908 Land	Value 1908 Imp.	Check	Value 1909 Land	Value 1909 Imp.	Check	Value 1910 Land	Value 1910 Imp.	Check	Value 1911 Land	Value 1911 Imp.	Check	Value 1912 Land	Value 1912 Imp.	Check	Value 1913 Land	Value 1913 Imp.	Check	Value 1914 Land	Value 1914 Imp.	Check	Value 1915 Land	Value 1915 Imp.	Check	
1	D. Johnston & A.B. Fleming	13 Union Colonization Company (a corp)		11-14-22-27-34-36	5908	47270		180	47270		205	59080		81	59080		20	100800		22			—			—			—	1
2																														2
3																														3
4																														4
5																														5
6																														6
7																														7
8																														8
9																														9
10																														10
11																														11
12																														12
13																														13
14																														14
15																														15
16																														16
17																														17
18																														18
19																														19
20																														20
21																														21
22																														22
23																														23
24																														24
25																														25
26																														
27																														
28																														
29																														
30																														30
31																														31
32																														32
33																														33
34																														34
35																														35
36																														36
37																														37
38																														38
39																														39
40																														40
41																														41
42																														42
43																														43
44																														44
45																														45
46																														46
47																														47
48																														48
49																														49
50																														50
51																														51
52																														52
53																														53
54																														54
55																														55
56																														56
57																														57
58																														58
59																														59
60																														60

3726
1.30
31.70

RANGE 14
RANGE 15
RANGE 16
RANGE 17
RANGE 18
RANGE 19
RANGE 20
RANGE 21
RANGE 22

Tp. 10 S. Range 14 E

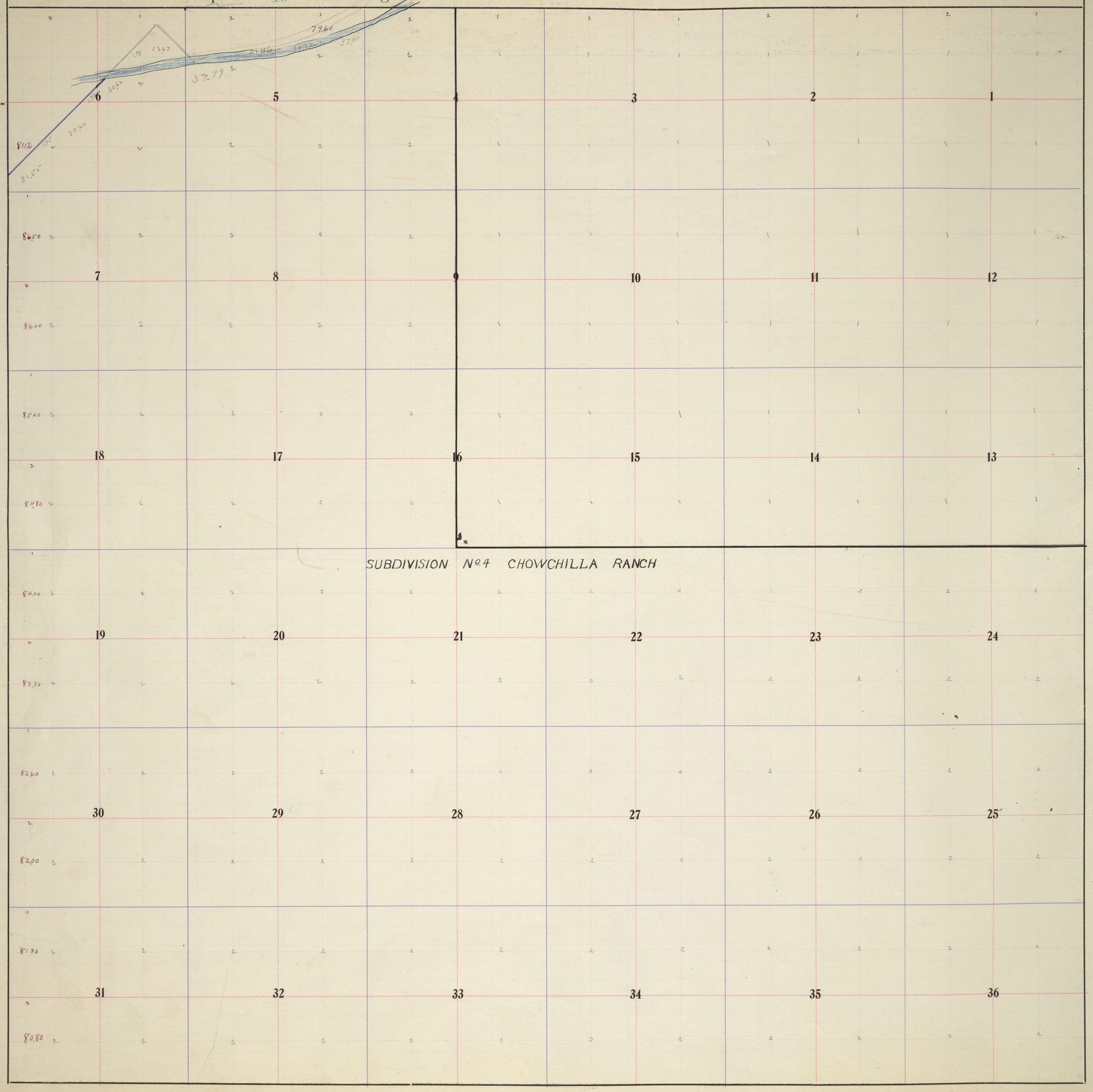

	OWNER	TRANSFER	Mtg. Abts. Page	Section	No. of Acres	Value 1908 Land	Value 1908 Imp.	Check	Value 1909 Land	Value 1909 Imp.	Check	Value 1910 Land	Value 1910 Imp.	Check	Value 1911 Land	Value 1911 Imp.	Check	Value 1912 Land	Value 1912 Imp.	Check	Value 1913 Land	Value 1913 Imp.	Check	Value 1914 Land	Value 1914 Imp.	Check	Value 1915 Land	Value 1915 Imp.	Check	
1	Geo D Bliss Jr. & R O. Bliss			1 & 4-9 to 16.	6720	47040		34	47040		27	60900		80	60900	2000	19	94400	2000	21	94400	2000	85	102.400	2000	69	102.400	500	370	1
2	Dyckman and A B Fleming	Union Colonization Company 13 acorp.		#3-16 to 26.	15756.	137460	8600	180 181	137460	8600	205 206	222140	7800	81 82	222140	7800	21	316640	7800	22 23			—			—			—	2
3																														3
4																														4
5																														5
6																														6
7																														7
8																														8
9																														9
10																														10
11																														11
12																														12
13																														13
14																														14
15																														15
16																														16
17																														17
18																														18
19																														19
20																														20
21																														21
22																														22
23																														23
24																														24
25																														25
26																														26
27																														27
28																														28
29																														29
30																														30
31																														31
32																														32
33																														33
34																														34
35																														35
36																														36
37																														37
38																														38
39																														39
40																														40
41																														41
42																														42
43																														43
44																														44
45																														45
46																														46
47																														47
48																														48
49																														49
50																														50
51																														51
52																														52
53																														53
54																														54
55																														55
56																														56
57																														57
58																														58
59																														59
60																														60

RANGE 15
RANGE 16
RANGE 17
RANGE 18
RANGE 19
RANGE 20
RANGE 21
RANGE 22

Tp. 10 S. Range 15 E



	OWNER	TRANSFER	Mtg. Abts. Page	Section	No. of Acres	Value 1908 Land	Value 1908 Imp.	Check	Value 1909 Land	Value 1909 Imp.	Check	Value 1910 Land	Value 1910 Imp.	Check	Value 1911 Land	Value 1911 Imp.	Check	Value 1912 Land	Value 1912 Imp.	Check	Value 1913 Land	Value 1913 Imp.	Check	Value 1914 Land	Value 1914 Imp.	Check	Value 1915 Land	Value 1915 Imp.	Check	
1	D Johnston and A.B. Fleming	Union Colonization Company	acct	1 to 36		180040	200	181 182	180080	200	206 207	228500	200	82 83	228510	200	21 22	421650	200	23 24			–			–			–	1
2																														2
3																														3
4																														4
5																														5
6																														6
7																														7
8																														8
9																														9
10																														10
11																														11
12																														12
13																														13
14																														14
15																														15
16																														16
17																														17
18																														18
19																														19
20																														20
21																														21
22																														22
23																														23
24																														24
25																														25
26																														26
27																														27
28																														28
29																														29
30																														30
31																														31
32																														32
33																														33
34																														34
35																														35
36																														36
37																														37
38																														38
39																														39
40																														40
41																														41
42																														42
43																														43
44																														44
45																														45
46																														46
47																														47
48																														48
49																														49
50																														50
51																														51
52																														52
53																														53
54																														54
55																														55
56																														56
57																														57
58																														58
59																														59
60																														60

RANGE 16
RANGE 17
RANGE 18
RANGE 19
RANGE 20
RANGE 21
RANGE 22

Tp. 10 S. Range 16 E

	OWNER	TRANSFER	Mtg. Abts. Page	Section	No. of Acres	Value 1908 Land	Value 1908 Imp.	Check	Value 1909 Land	Value 1909 Imp.	Check	Value 1910 Land	Value 1910 Imp.	Check	Value 1911 Land	Value 1911 Imp.	Check	Value 1912 Land	Value 1912 Imp.	Check	Value 1913 Land	Value 1913 Imp.	Check	Value 1914 Land	Value 1914 Imp.	Check	Value 1915 Land	Value 1915 Imp.	Check	
1	Occidental Land & Improvement Company	Co-operative Land & Trust Co.		14-15-16-17	5211	7320	1550	13	73420	1550	212	65125	1200	40	65125	1200	16	130275	1200	18		Fairmead Colony		—			—		—	1
2	C. H. Brown.	Ella L Brown	299	1-5	800	8000	600	197	8000	600	233	17700	600	104	17700	600	93	35075	600	239	19200	600	117	19200	600	342	19200	600	51	2
3	Dzehuston and A.B. Fleming	Union Colonization Company		6-7-18-19-30-31	3766	30880		182	30880		207	37390		83	37390		22	72640		24			—			—			—	3
4	H. Hamel	Louise M. - Alma M. Charlotte E. & Elizabeth M. Hamel		8-9-16-17	1280 1280	12800	500	51	12800	500	38	32000	850	104	32000	850	31	64000	850	35	76800	500	93	76440	500	82	76440	500	39	4
5	T.C. White			20	640	4800	200	52	4800	200	40	5120	200	105	5120	200	32	11200	200	35	12800	200	12	16000	200	186	16000	200	194	5
6	John Robinson	Jennie V. Minor		21	160	1280		52	1280		40	8000		105	8000		32	16000	400	35	16000	400	98	23200	400	82	23200	400	194	6
7	Jennie V. Minor			21-28	640	5120		54	5120		41			105			32			35			93			82			194	7
8	A.D. Cook.	The Starr Land Co. (a corp.)	237	22-27	1280	10240	600	52	10240	700	40	12800	700	105	12800	700	31	25600	700	239	32000	700	421	Fairmead		—			—	8
9	Margaret Casey.	The Starr Land Co. (a corp.)		23-26	1280	12800	300	53	12800	300	40	16000	300	105	16000	300	31	25600	300	239	32000	300	421	Colony No 7		—			—	9
10	N. H. Cook.	J B Olcese & H A Buchenau	239	34-35	1280	9600	800	197	12000	800	38	12800	800	95	12800	800	112	25600	800	31	Fairmead Colony No 3.					—			—	10
11	Jefferson D. Bentley John E. Hou	Mary Hou + Edith Jenkins Hou	221	24	640	6270	100	53	6270	100	163	7840	100	453	7840	100	31	15675	100	37	15675	100	93	18810	400	83	18810	400	39	11
12	Michael Francis Moran			25	640	6400	500	52	6400	500	41	8000	500	106	8000	500	32	12800	500	37	12800	500	93	16000	500	83	19200	400	39	12
13	Olcese and Buchenau.			29-32-36	1920	13760	200	46	13760	200	38	16000	200	95	16000	200	112	28800	200	31			—			—			—	13
14	H. A. Buchenau.			28-33	800	5600	200	46	5600	200	38	8000	200	95	8000	200	112	16000	200	31			—			—			—	14
15	Oriel Garlinghouse		299	3-4	80			—			—	3925		88	2025		92	3350		29	2400		87	Fairmead #4		—			—	15
16	James Stevens			33	320	2240		53	2240		41	3200		106	3200		32	6400		37	6400		222	8000		83	8000		195	16
17	Isabelle Garlinghouse			3-4	149 60	—			—			—			1900		24	3800		28	3800		87	4570		152	Ten Tree Tract.			17
18	H. J. Patterson & Claude Hining			3	27.12	—	—	✓	—	—	✓	—	—	✓	—	—	✓	1100		174			—			—			—	18
19	S P Ry Co.				40																						245		757	19
20																														20
21																														21
22																														22
23																														23
24																														24
25																														25
26																														26
27																														27
28																														28
29																														29
30																														30
31																														31
32																														32
33																														
34																														
35																														
36																														
37																														37
38																														38
39																														39
40																														40
41																														41
42																														42
43																														43
44																														44
45																														45
46																														46
47																														47
48																														48
49																														49
50																														50
51																														51
52																														52
53																														53
54																														54
55																														55
56																														56
57																														57
58																														58
59																														59
60																														60

RANGE 17
RANGE 18
RANGE 19
RANGE 20
RANGE 21
RANGE 22

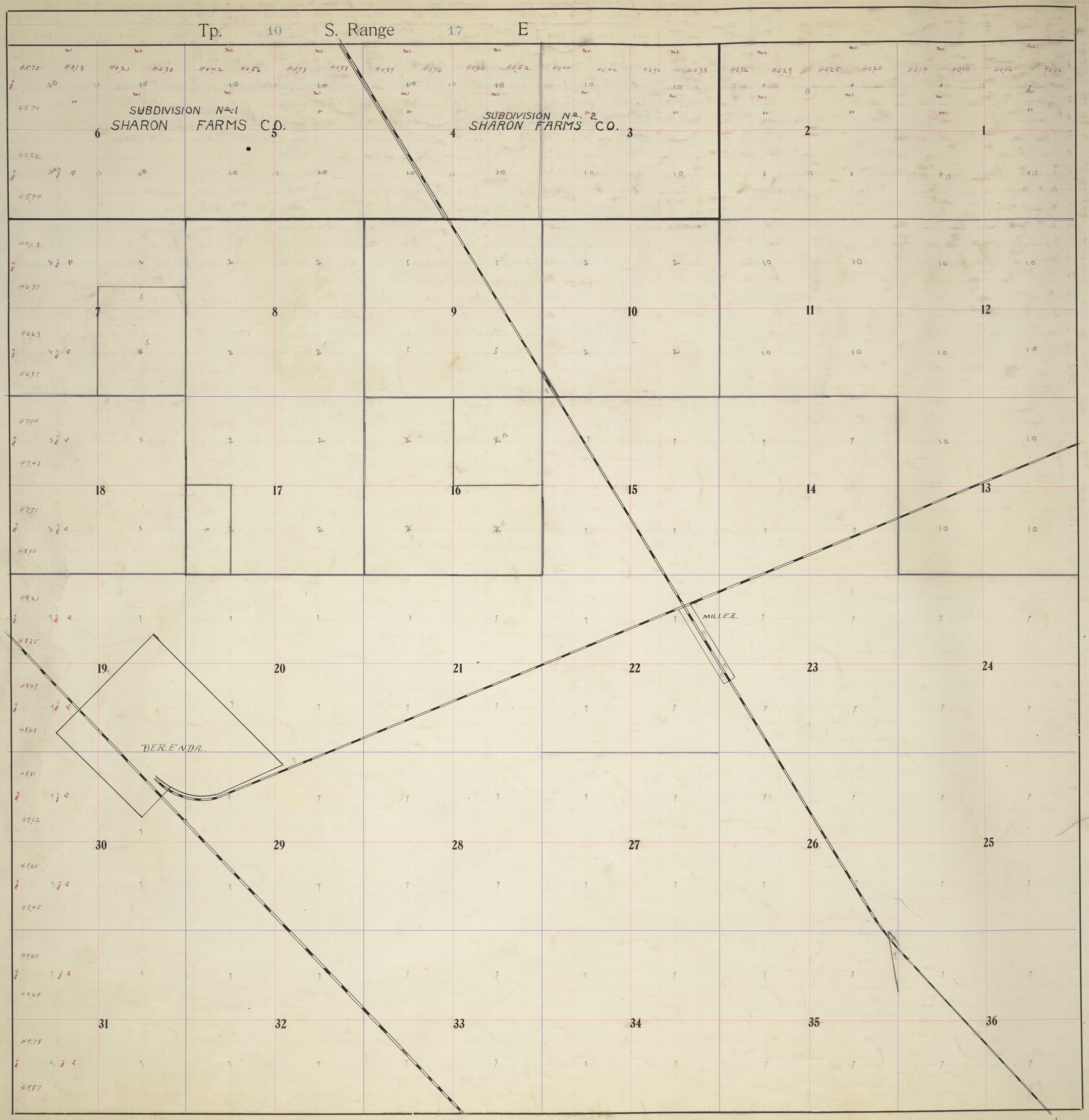
Tp. 10 S. Range 17 E
SUBDIVISION No. 1
SHARON FARMS CO.
SUBDIVISION No. 2
SHARON FARMS CO.
MILLER
BERENDA
6
5
4
3
2
1
7
8
9
10
11
12
18
17
16
15
14
13
19
20
21
22
23
24
30
29
28
27
26
25
31
32
33
34
35
36

	OWNER	TRANSFER	Mtg. Abts. Page	Section	No. of Acres	Value 1908 Land	Value 1908 Imp.	Check	Value 1909 Land	Value 1909 Imp.	Check	Value 1910 Land	Value 1910 Imp.	Check	Value 1911 Land	Value 1911 Imp.	Check	Value 1912 Land	Value 1912 Imp.	Check	Value 1913 Land	Value 1913 Imp.	Check	Value 1914 Land	Value 1914 Imp.	Check	Value 1915 Land	Value 1915 Imp.	Check	
	1 Occidental Land & Improvement Company	~~assess to #13 [illegible]~~		~~1-2~~	1266	56010	1550	13	56010	1550	212	70795	1550	40	70795	1550	16	102785	1550	18	22150	850	71	—		✓			—	1
	2 F. J. Laughlin	Merchants Bank & Trust Co.	~~294 326~~ 393	7 ~~5-10~~ X-17	1276.50 ~~660.50~~	6660	50	54	6660	50	471	8325	50	452	40215	800	33	72470	800	38	59670	800	94	62550	800	93	62550	900	195	2
	3 J. D. Annear			18	~~670~~	6700	300	55	6700	300	42	8375	300	106	8375	300	32	16750	300	38	16750	300	94	20100	300	84	20100	200	196	3
	4 H. A. Starke			~~8-17~~	~~17.18~~	12750	300	54	12750	250	41	15940	250	106	check No. 2		✓			✓			—			—			—	4
	5 E. Hatch H. A. Griffith S. E. Sedgwick 11	William A. Griffin 12		9	628	6280		54	6280		41	7850		106	7850		33	12560		239	12560		14	15700		420	15700		369	5
	6 Jennie V. Minor		~~Mtg 153~~	~~10-16~~	~~172~~	12760	500	54	12760	500	41	15950	500	105	check No. 2		✓			✓						—			—	6
	7 La Animas San Joaquin Land Company Inc.	Miller & Lux, Inc. 14 (accep.)		14-15-17 ~~26~~	12277	110500	3000	161	110500	3000	172-3	138660	3000	188 189	138760	3500	108 109	222705	3500	163 164	222705	3500	143 144	282440	3500	139 140	282440	3000	482 483	7
Non Operative	8 A. T. & S. F. R. R. Co.			10-22-23-35	~~19~~ 15 1½	180	100	184	180	100	449	190	100	29	20		402	40		174	40		401	40		154	40		340	8
Operative	9 A. T. & S. F. R. R. Co.			22-23-35	15 40	—	—	—	—	—	—	—	—	—	175	100	504	350	600	503	350	600	503	350	600	754	350	600	754	9
	10 Wadera Realty Company 13 an Arizona Corporation	Sharon Farms Co.		Sharon Farms Co. ~~5-6~~ 6-11½ 13	1895 ~~2534~~	✓	✓	✓	✓	✓	✓	✓	✓	✓	✓	✓	✓	✓	✓	✓ ✓	33160		434	37900	300	204	37900	300	3¾	10
	11 W. A. Griffin 15			16.	480																9600		14	12000		420	12000		369	11
	12 Christopher C. Lint 15			16	160																3200		94	4000		84	4000		195	12
	13 Sharon Farms Co. 15			1-2-~~5-6~~	1966																			25320	600	204	25320	600	3	13
	14 S. T. Meyer 15			17	80	—		—	—		—	—		—	—		—	—		—	—		—	2400		84	2400		195	14
	15 Worth Mollenkopf 15			7	200			—	—		—	—		—	—		—	—		—	—		—	6000		83	6000		195	15
	16																													16
	17																													17
	18																													18
	19																													19
	20																													20
	21																													21
	22																													22
	23																													23
	24																													24
	25																													25
	26																													26
	27																													27
	28																													28
	29																													29
	30																													30
	31																													31
	32																													32
	33																													33
	34																													34
	35																													35
	36																													36
	37																													37
	38																													38
	39																													39
	40																													40
	41																													41
	42																													42
	43																													43
	44																													44
	45																													45
	46																													46
	47																													47
	48																													48
	49																													49
	50																													50
	51																													51
	52																													52
	53																													53
	54																													54
	55																													55
	56																													56
	57																													57
	58																													58
	59																													59
	60																													60

RANGE 18
RANGE 19
RANGE 20
RANGE 21
RANGE 22

Tp. 10 S. Range 18 E

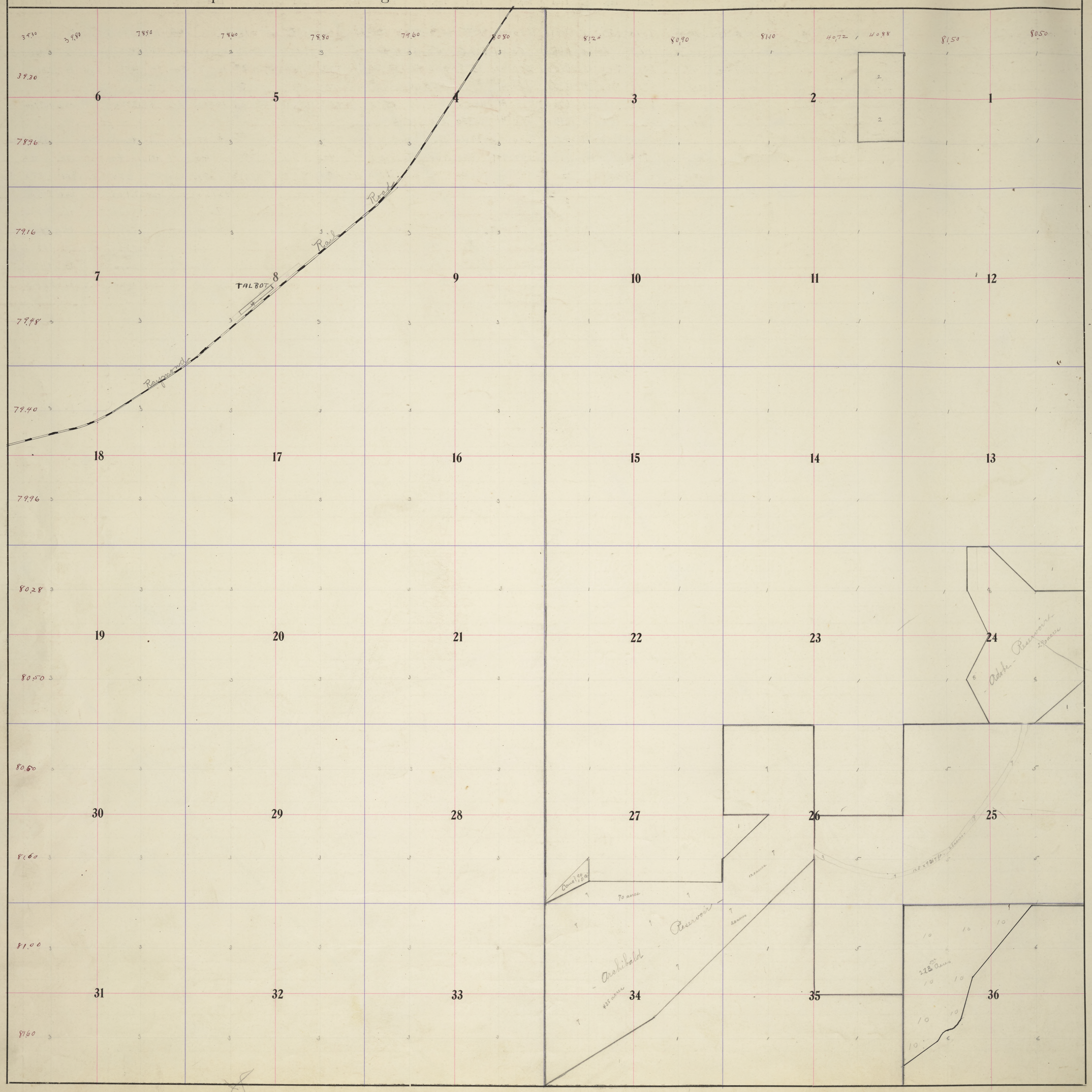

	OWNER	TRANSFER	Mtg. Abts. Page	Section	No. of Acres	Value 1908 Land	Value 1908 Imp.	Check	Value 1909 Land	Value 1909 Imp.	Check	Value 1910 Land	Value 1910 Imp.	Check	Value 1911 Land	Value 1911 Imp.	Check	Value 1912 Land	Value 1912 Imp.	Check	Value 1913 Land	Value 1913 Imp.	Check	Value 1914 Land	Value 1914 Imp.	Check	Value 1915 Land	Value 1915 Imp.	Check	
1	Archibald Estate	Bert Schlesinger to Archibald Estate & M. P. Stein		1-23-18 & 15-22 & 27-34-35 & 24-26	9682	65700	2200	198	65700	2200	462	77970	2200	107	78970	2200	33	114170	2200	404	114170	2200	120	116470	2200	356	116470	2200	196	1
2	E. Jacob Land Company			2	80	400		55	400		47	400		107	400		34	800		38	800		14	800		84	800		59	2
3	Pope & Talbot Land Company			29-16 & 21-28 & 33	1150	101080	2000	453	101080	2000	461	128790	2000	435	128790	2000	94	171710	2000	39	171710	2000	114	187520	2000	240	187520	2000	18/197	3
	Operative S. P. R. R. (Talbot)			8	6	50		170	50		449	50		30	50		503	100		507	100		509	100		755	100		756	4
5	C. S. Moses			25-26-35	960	5830	300	45	5830	300	39	5830	300	99	5830	300	30	10940	300	36	10940	300	13	11740	300	77	11740	300	57	5
6	E. Hotel and John Services	Herbert M. Hotel - Undiv. 1/2 Int. 1st; Minnie L. Warren - Undiv. 1/2 Int.		36	415	5120		55	5120		65	8150		108	8150		113	6225		406	6225		140	6225		85	6225		341	6
7	Madera Canal & Irrigation Company	(Archibald Reservoir)		26-27-34-35	785	5000		442	5000		448	5000		138	5000		34	9810		404	9810		107	9810		155	9810		340	7
8	" " "	(Adobe Reservoir)		24	290	1750		442	1750		448	1750		138	1750		34	3625		404	3625		107	3625		155	3625		340	8
9	" " "	(Canal)		25-26	26	250		442	250		448	250		138	250		34	325		404	325		107	325		155	325		340	9
10	H. O. Hirse & H. Elm Carlos	a Corporation Lewis Company		36	223.55	—	—	✓	—	—	✓	—	—	✓	—	—	✓	4000		175	5590		401	5590		187	5590	400	341	10
11																														11
12																														12
13																														13
14																														14
15																														15
16																														16
17																														17
18																														18
19																														19
20																														20
21																														21
22																														22
23																														23
24																														24
25																														25
26																														26
27																														27
28																														28
29																														29
30																														30
31																														31
32																														32
33																														33
34																														34
35																														35
36																														36
37																														37
38																														38
39																														39
40																														40
41																														41
42																														42
43																														43
44																														44
45																														45
46																														46
47																														47
48																														48
49																														49
50																														50
51																														51
52																														52
53																														53
54																														54
55																														55
56																														56
57																														57
58																														58
59																														59
60																														60

RANGE 19
RANGE 20
RANGE 21
RANGE 22

Tp. 10 S. Range 19 E



	OWNER	TRANSFER	Mtg. Abts. Page	Section	No. of Acres	Value 1908 Land	Value 1908 Imp.	Check	Value 1909 Land	Value 1909 Imp.	Check	Value 1910 Land	Value 1910 Imp.	Check	Value 1911 Land	Value 1911 Imp.	Check	Value 1912 Land	Value 1912 Imp.	Check	Value 1913 Land	Value 1913 Imp.	Check	Value 1914 Land	Value 1914 Imp.	Check	Value 1915 Land	Value 1915 Imp.	Check	
1	L. L. Moses			12-10-12-E34	209.4+	105640	3900	45	105640	3900	39	110140	3900	97	110140	3900	30 31	150410	3900	36	150.410	3900	13	158.800	3.900	77	158.800	3900	57	1
2	J. R. White, Estate Incorporated (a corp)		PM 265-385	11	480	1600	400	56	1600	400	42	1600	400	107	1600	400	34	2400	400	38	2400	400	139	2400	400	85	2400	400	341	2
3	Mrs. Eliza Lee. C. A. Lee 13	Eliza Foscue 13		11	160 Deed calls for 160 more	480	100	44	480	100	34	480	100	96	480	100	28	800	100	34	800	100	401	800	100	76	800	100	326	3
4	Louisa Krohn.	Krohn Est Co		23-26	80	200		428	200		233	200		108	200		135	600		174	600		204	600		305	600		175	4
5	Geo. D. Scotten (W. H. Smith)	J. M. Griffin & Wife 13 / Wm. Griffin 13		35-36.	1280	5120	500	199	5120	500	233	8000	500	109	10400	500	421	12800	500	222	12800	500	14	12,000	500	420	12000	500	371	5
6	Madera Canal & Irrigation Company.	(Adobe Reservoir)		18-19	172 ac	1250		442	1250		448	1250		138	1250		34	2155		404	2155		109	2155		155	2155		340	6
7																														7
8																														8
9																														9
10																														10
11																														11
12																														12
13																														13
14																														14
15																														15
16																														16
17																														17
18																														18
19																														19
20																														20
21																														21
22																														22
23																														23
24																														24
25																														25
26																														26
27																														27
28																														28
29																														29
30																														30
31																														31
32																														32
33																														33
34																														34
35																														35
36																														36
37																														37
38																														38
39																														
40																														
41																														
42																														
43																														43
44																														44
45																														45
46																														46
47																														47
48																														48
49																														49
50																														50
51																														51
52																														52
53																														53
54																														54
55																														55
56																														56
57																														57
58																														58
59																														59
60																														60

RANGE 20
RANGE 21
RANGE 22

TWP. 9
RANGE 14
RANGE 15
RANGE 16
RANGE 17
RANGE 18
RANGE 19
RANGE 20
RANGE 21
RANGE 22
RANGE 23
RANGE 24
TWP. 10
RANGE 13
RANGE 14
RANGE 15
RANGE 16
RANGE 17
RANGE 18
RANGE 19
RANGE 20

Tp. 10 S. Range 20 E



	OWNER	TRANSFER	Mtg. Abts. Page	Section	No. of Acres	Value 1908 Land	Value 1908 Imp.	Check	Value 1909 Land	Value 1909 Imp.	Check	Value 1910 Land	Value 1910 Imp.	Check	Value 1911 Land	Value 1911 Imp.	Check	Value 1912 Land	Value 1912 Imp.	Check	Value 1913 Land	Value 1913 Imp.	Check	Value 1914 Land	Value 1914 Imp.	Check	Value 1915 Land	Value 1915 Imp.	Check	
1	F. B. Howard. Adelaide H. Cox	A. V. Lisenby		1	40	80		49	80		228	80		102	80		231	100		214	100		33	100		325	100		330	1
2	Charley Lemile (2) Navajo Scrip issued Grace M. Fairfield	A. V. Lisenby		1 1	160 320	480		56	480		43	480		215	240		236	400		224	400		94	400		84	400		330	2
3	J. T. Cobby. R. L. Compton	Grace P. Compton		1	160	240	60	188	240	60	424	240	60	203	240	60	227	400	60	237	400	60	221	400	60	80	400	60	198	3
4	T. H. Cobby.			1-2	160	240	40	56	240	40	42	240	40	109	240	100	236	400	100	224	400	100	460	400	100	402	400	100	342	4
5	Joaquin La Motte T. E. Stang	William White		2-3	160 580 - 400	600		468	600		221	400	100	453	600		206	1000		162	1000		92	1000		153	1000		198	5
6	Annie O. Olson			2-3-10-11	400	600	150	467	600	150	221	600	150	453	600	150	206	1000	150	162	1000	150	221	1000	150	324	1000	150	192	6
7	Clapp, Johnston & Butler.	S. L. Skagg		3-10	40 160	240	20	60	240	20	87	240	20	109	240	20	95	500	20	175	500	20	146	500	20	379	500	20	198	7
8	Carrie Beaty. Mrs. M. J. Beaty	Eugenia M. Hooper		4-9-10	160	240		50	1520	400	234	1520	200	216	1520	200	237	2400	200	162	2400	200	95	2400	150	86	2400	150	408	8
9	Mrs. M. J. Beaty	Eugenia M. Hooper		4-5-9	800	1280	400	56			234			216			237			162			95			86			408	9
10	W. J. Davis			5-6-7-8	160 800	1620		470	1620		234	1400	50	454	1400	50	237	2400	50	162	2400	50	222	2400	50	402	2400	50	408	10
11	J. C. Davis			6-7-8	160 960	1920	400	470	1920	400	163	2000	400	454	1920	400	238	2800	400	162	2800	400	222	2800	400	402	2800	400	408	11
12	J. W. Ragsdale.	J. C. Davis		6-7.	160	240		197	240		234	240		454	320		238	Checked No. 11 ✓					—			—			—	12
13	Mrs. E. R. Gervis	W. J. Davis		~~6~~	~~160~~	300		56	300		234	300		454	300		237	Checked No. 10 ✓					—			—			—	13
14	E. Ommundsen			9-21	200	480	200	57	480	200	42	480	200	109	480	200	237	560	200	223	560	200	94	560	200	85	560	200	342	14
15	Wilson Weakley. Estate of J. P. Sengstacke. H. L. Kunkel	A. A. Moore, Jr.		10-11-15-16-17-20-21	28-29 3160	15640	1000	201	15640	1000	471	16280	1000	110	16280	1000	238	20,600	1000	223	20,600	1,000	461	20,600	1000	425	20,600	1000	343	15
16	John Cullinan	A. V. Lisenby		12	160	240		198	240		234	240		215	240		236	400		224	400		460	400		325	400		330	16
17	D. McDougald.			12-13	400	780	640	199	780	640	235	760	640	216	760	640	237	1200	640	225	1200	640	461	1200	640	403	1200	640	342	17
18	C. J. M. Klette	Edna E. Kelley 3/15 Bertha & Ernest Klette 2/15 Miss Bertha Klette 7/15		13	360			✓			✓	720	300	110	720	300	246	1080	300	228	1080	300	96	1080	300	155	1080	300	410	18
19	C. J. M. Klette and C. H. B. Klette.	C. H. B. Klette 1/15 C. J. M. Klette 10/320 F. H. L. Klette 9/320		13-~~14~~	80 240			✓			✓	480		110	480		246	720		228	720		96	240		155	240		410	19
20	C. H. B. Klette.	A. V. Lisenby		~~13~~-14	320 ~~240~~ 13 ~~240~~	2400	500	58	2400	500	43	480		110	480		246	720		228	720		96	960		325	960		330	20
21	Bertha & Ernest Klette			13 ~~14~~	80 ~~160~~			✓			✓	320		110	320		246	480		228	480		96	240		155	240		410	21
22	F. H. L. Klette.			13-~~14~~	~~160~~ ~~400~~ 320			✓			✓	400		110	400		246	600		228	600		96	600		155	960	100	410	22
23	E. J. Mendoza			15-21-22	520	1040		58	1040		43	1040		110	1040		238	1300		228	1300		95	1300		154	1300		343	23
24	Lottie S. Morris			15	160	320	50	199	320	50	235	320	50	216	320	50	238	400	50	223	400	50	461	400	50	403	400	50	342	24
25	James Morris			21-27-28	200	640	120	200	640	120	236	640	120	217	640	120	249	640	120	234	640	120	462	640	120	403	640	120	217	25
26	Annie L. Dubois (Life Estate)			21-22	160	480	1000	200	480	1000	236	480	1000	217	480	1000	239	480	1000	223	480	1000	462	480	1000	403	480	1000	343	26
27	G. H. McDonald.	Geo. C. Anderson		22	40	100	100	58	100	100	473	100	100	217	100	100	239	120	100	223	120	100	462	120	100	404	120	100	344	27
28	G. Albert Smith			22 & 26	2200 ~~2280~~	4540	40	443	4540	40	472	4540	40	418	4540	40	239	8880	40	224	8880	40	462	8880	40	404	8640	40	344	28
29	Henry H. Johnson	Frank Pearson		11	160	240		199	240		234	240		216	240		236	400	25	224	400	25	460	400	25	402	400	25	408	29
30								✓						✓			✓			✓			—			—			—	30
31	Lee A. Blasingame (Mrs. Veale) R. Kunkle & Confirmed	Ira E. Veale		24	160	300		59	300		237	300		218	300		239	480		230	480		460	480		404	480		344	31
32	J. E. Stevens & G. L. McDonald.	J. D. Anderson		25-26-35-36.	1440	7520	750	457	7520	750	236	7520	750	412	7520	750	240	11,660	750	33	11,660	750	452	11,660	750	356	11,660	750	345	32
33	V. M. Leverone.	A. A. Moore, Jr.		17-20	400	1000	100	57	1000	100	235	1000	100	110	1000	100	238	1000	100	228	1000	100	95	1500	100	425	1500	100	343	33
34	D. Cassassa.	A. A. Moore, Jr.		17-20	320	700		58	700		43	700		109	700		238	800		228	800		95	900		425	900		343	34
35	Frank J. Pearson.	A. A. Moore, Jr.		20-21	160	480	150	200	480	150	235	480	150	217	480	150	239	480	150	223	480	150	461	560	150	425	560	150	343	35
36	J. R. White Estate Incorporated (Co. Corp.)			18-19-30	1920	9080	600	56	9080	600	42	9440	600	107	9440	600	34	11,200	600	38	11,200	600	138	11,200	600	85	11200	600	341	36
37	Geo. D. Trotter	W. A. Starr		31	640	5120		199	5100		233	6400		109	6400		421	8000		222	8000		421	8000		175	8000		299	37
38	San Francisco Savings Union.	Madera Land Co.		32-33.	1280	14080		60	14080		237	14080		138	14,080		240	14,400		229	14,400		462	14400		187	14400		346	38
39	Alice A. Weakley.			34	320	2400	100	57	2400	100	460	2400	100	111	2400	100	241	4000	100	225	4000	100	463	4000	100	404	3200	200	409	39
40	G. C. Anderson			28	80	160		58	160		473	160		217	160		239	240		223	240		462	240		404	240		344	40
41	C. P. Russell to G. Murray & J. H. Ball. D. E. Filmore	Joseph Simmon		34	80	240		201	240		238	240		219	240		240	400		228	400		463	400		86	400		344	41
42	Albert G. Armstrong.	C. D. Armstrong		34	40			202	120		238	120		219			241			225			463	No 43		405			—	42
43	C. D. Armstrong.			27-34.	440	1550	200	202			473			218			241			225			463	1840		405			—	43
44	Eva J. Jackson			27	160			202	1430	200	473	1430	200	218	1550	200	241	2240		225	2240		463	400		405	2280	75	345	44
45	J. Bennett.	Charles D. Armstrong		27	160			202			473			218			241			225			463	No 43		405			—	45
46	Emma A. Biddle (Patent)	T. H. Cobby		12	160	—		—	240		235	240		216	240	25	237	400	25	224	400	25	460	400	25	402	400	25	342	46
47	A. A. Anthony. A. Fabio Minini	Theodore & Janette Ferdinand		9	160	—		—	—		—	—		—	300	100	237	400	100	222	400	100	460	400	100	343	400	100	408	47
48	Grace M. Fairfield	A. V. Lisenby		1	160	—		—	—		—	—		—	240		236	400		224	400		94	400		84	400		330	48
49	Patent 6-27-11 P. O. 1-28-11 George F. Hickok	Frank Pearson		2	120	—		—	—		—	—		—	180		237	300		225	300		460	300		402	300		408	49
50	Patent John A. Cobby.	A. A. Moore, Jr.		20	40	—		—	—		—	—		—	—		—	—		—	—		—	200		425	200		343	50
51	Patent 8-21-13. Leroy Hensley.			5-6.	120	—		—	—		—	—		—	—		—	—		—	—		—	300	100	324	300	100	192	51
52	Patent 11-20-13. Elma E. McIntyre			4	160	—		—	—		—	—		—	—		—	—		—	—		—	240		325	Mrs. Tracy 240		342	52
53	Wm. N. Gorham			22	80																						240		409	53
54	Patent Oct 20-14 John F. Pearson			10-11	160																						400		408	54
55																														55
56																														56
57																														57
58																														58
59																														59
60																														60

RANGE 21

RANGE 22

Tp. 10 S. Range 21 E

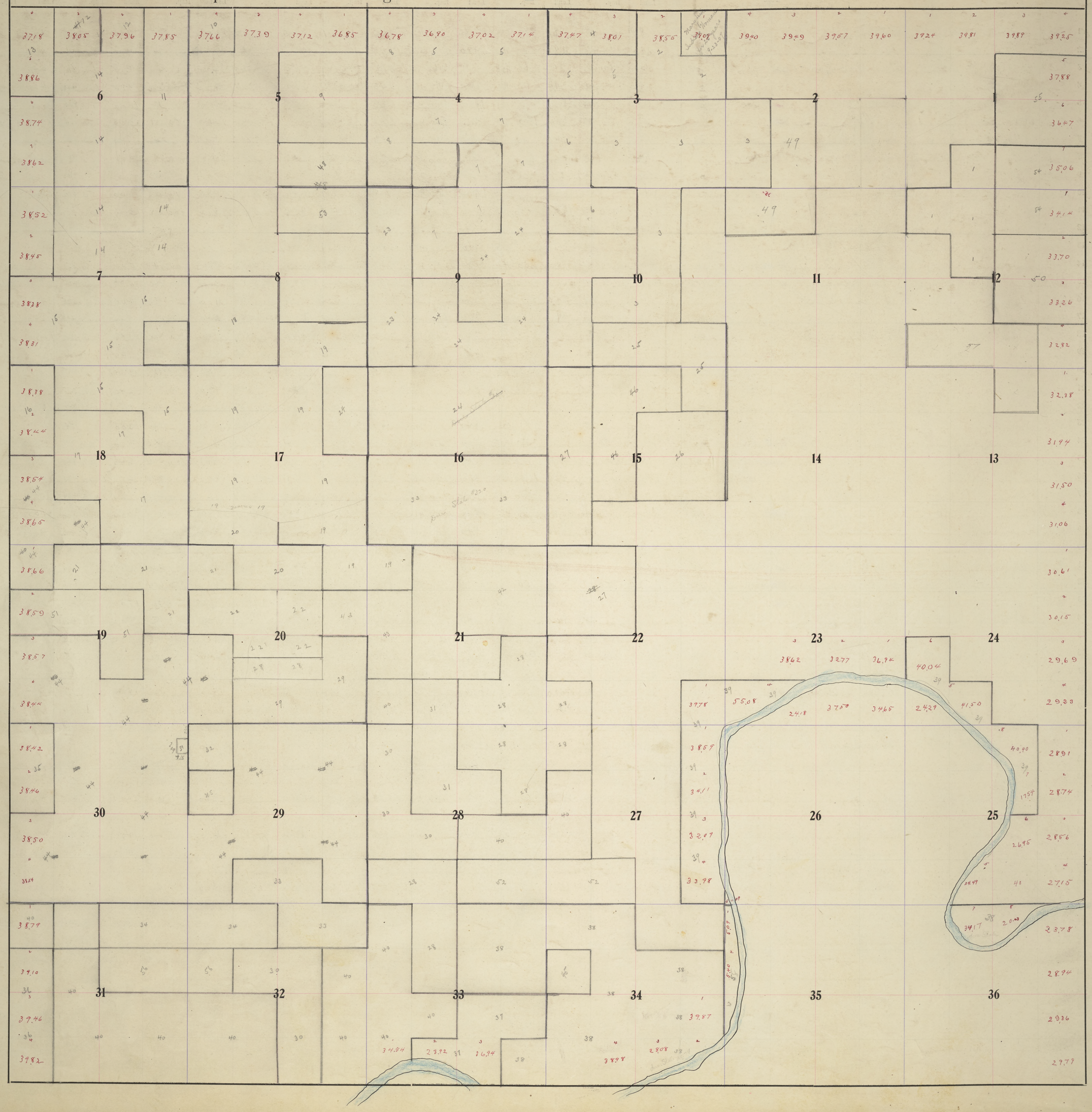

	OWNER	TRANSFER	Mtg. Abts. Page	Section	No. of Acres	Value 1908 Land	Value 1908 Imp.	Check	Value 1909 Land	Value 1909 Imp.	Check	Value 1910 Land	Value 1910 Imp.	Check	Value 1911 Land	Value 1911 Imp.	Check	Value 1912 Land	Value 1912 Imp.	Check	Value 1913 Land	Value 1913 Imp.	Check	Value 1914 Land	Value 1914 Imp.	Check	Value 1915 Land	Value 1915 Imp.	Check	
1	James R. Clarke			1-12	160	400		61	400		44	400		111	400		242	320		231	320		95	320		86	320		346	1
2	E. B. Hutchinson			3	18 55	175		61	175		43	175		111	175		243	295		225	295		96	295		86	295		198	2
3	Philip Alviso			2-3-10	480	720	200	202	720	200	238	720	200	219	720	200	243	1200	200	225	1200	200	463	1200	200	405	1200	200	346	3
4	J. E. Bugg			3	15 45	115		193	115		228	115		210	115		231	190		217	190		457	190		398	190		407	4
5	Mary E. Bugg			3-4	271 04	470		193	470		228	470		210	470		231	775		217	775		457	775		398	775		407	5
6	J. H. Mussell d. E. & Mary G. Bugg	Earl Bugg		3-10	160	240		202	240		240	240		219	240		243	400		226	400		457	400		406	400		409	6
7	Maggie Douglass			4-9	320 160	240		455	480	50	424	480	50	206	480	50	228	800	50	215	800	50	455	800		395	800		333	7
8	F. H. Ray			4	158 78	300		61	300		44	300		111	300		243	300		226	300		107	300		86	300		409	8
9	J. R. Christiana			5	160	240	25	203	240	25	238	240	25	219	240	25	243	320	150	226	320	150	463	320	150	406	320	150	347	9
10	C. N. O'Neal	John O'Neal and Charles O'Neal		5	37 44	60		193	60		228	60		210	60		231	60		217	60		457	60		398	60		336	10
11	Geo. H. Mordecai Jr. Trustee in Bankruptcy for Chas. O'Neal.	Miller & Lux. Inc.		6	157 72	240		444	240		173	240		189	240		709	315		164	315		144	315		140	315		483	11
12	W. H. Tibbits Adelaide H. Cox	A. V. Lieuby		6	58 25 37 75	60		47	60		37	60		184	60		227	155		213	315		33	315		325	315		330	12
13	F. B. Howard Adelaide H. Cox	A. V. Lieuby		6	75 22	160		49	160		228	160		102	160		231	160		214			33			325			330	13
14	R. D. Langworthy & W. H. Greenfellow	A. V. Lieuby		6-7	320	480	60	203	480	60	238	480	60	220	480	60	243	960	60	226	960	60	96	960	60	325	960	60	330	14
15	D. McDougald			7-18	436 18	660		199	660		235	660		216	660		237	1090		225	1090		461	1090		403	1090		342	15
16	C. H. B. Klette	Bertha Klette & Ernest Klette		18	76 77	155		58	155		43	155		110	155		246	190		228	190		96	190		155	190		410	16
17	John H. Correll			18	280	440	200	203	440	200	240	440	200	222	440	200	245	700	200	228	700	200	464	700	200	407	700	200	349	17
18	Wm. J. Costeva	H. D. Cochran & D. H. Cochran		8	160	320		61	320		239	320		220	320		243	320		227	320		464	320		406	320		347	18
19	W. A. Cochran			7-17-20-21	660	1110	300	204	1110	300	239	1110	300	220	1110	300	244	1650	300	227	1650	300	464	1650	300	406	1650	300	347	19
20	F. M. Ritter (Estate)	Martha Ann Emma Ritter deed to Henry J. Ritter 1912.		17-20	140	210	200	204	210	200	240	210	200	221	210	200	241	350	200	229	350	200	465	350	200	407	350	200	349	20
21	Samuel J. Irwin			19-20	160	240	25	205	240	25	241	240	25	222	240	25	241	400	25	228	400	25	465	400	25	408	400 100	25	349	21
22	Chas. Williams	Henry J. Ritter		20	160	240	100	205	240	100	241	240	100	221	240	100	245	240	100	229	240	100	465	240	100	408	240	100	350	22
23	J. A. Kunziker			9	160	240		61	240		239	240		220	240		244	240		227	240		96	240		87	240		347	23
24	O. H. Cole (See the State 620 in Sec. 6)			9-16-17	720 640	640	160	204	760	160	239	760	160	221	760	160	244	1120	160	227	1120	160	464	1120	160	407	1440	160	348	24
25	Joseph Preuschoff			10-15	160	240		203	240		240	240		220	240		244	240		227	240		464	240		155	240		348	25
26	D. M. Quale	Cynthia J. Brown		15	160	240		203	240		240	240		221	240		245	240		227	240		464	240		407	240		348	26
27	Elmer L. Corey Jacob Wagner	W. H. Wagner		15 +22	320 160	240		62	240		241	240		221	240		245	240		204	240		443	240		380	480		348	27
28	Jacob Wagner			20 21-22-27-28-33-	40 640 20	1040	70	206	1040	70	180	1040	70	186	1040	70	215	1340	70	204	1340	70	443	1340	70	380	1100	70	297	28
29	Jacob & Amanda L. Wagner			20	160	240	30	205	240	30	241	240	30	222	240	30	242	240	30	229	240	30	461	240	30	408	240	30	349	29
30	Amanda L. Wagner Ogler			28-32	320	560	10	206	560	10	242	560	10	223	560		242	800		230	800		465	800		409	800		350	30
31	Johanna Wagner			21-28 (2A 30)	152 160	240		205	240		241	240		222	240		241	400		230	400		463	400		409	405		350	31
32	Geo. Wagner (Estate)			29	40	60		207	60		242	60		223	60		242	100		231	100		463	100		409	100		351	32
33	John W. Jones (See the State 622 in Sec. 16)	Deeded to State 1914 R 1914 11 D 2 of Sec. 16		16-29-32	480	400	75	207	400	75	243	400	75	222	400	75	245	400	75	231	400	75	465	1040	75	407	1040	75	351	33
34	Mrs. Katie Jones			31-32	160	240		207	240		243	240		223	240		242	400		231	400		466	400		410	400		352	34
35	G. Albert Smith			30	76 88	160	100	443	160	100	472	160	100	418	160	100	239	310	100	224	310	100	462	310	100	404	310	100	344	35
36	L. B. Cobb Thelma Alviso	J. D. Statham		31	118 35	175	20	139	175	20	242	175	20	111	175	20	220	295	20	207	295	20	465	295	20	413	295	20	351	36
37	Adam Bollinger deed to the U. S. April 19-1907 for $500.			33	140 86			✓			—			✓			✓			✓			—			—			—	37
38	W. H. McKenzie (See the State #73 for Estate)	Bernard McKenzie 1/10 Richard McKenzie 1/10 Truman McKenzie 1/10 A. H. McKenzie 7/10 Carrie E. McKenzie 1/10		33-34-36	731 47	1220	150	62	1220	150	44	1220	150	223	1220	150	242	1735	150	231	1735	150	466	1825	150	87	1825	150	352	38
39	George W. Mordecai			22-23-24-25-27	343	680		216	680		474	680		419	680		403	845		242	845		107	845		243	845		419	39
40	Lee A. Blasingame	Amanda L. Ogler		21-31	983 33	3885	300	59	1510		242	1510		223	1510		242	2845		230	2645		465	2.645		409	2645		350	40
41	Charlotte S. Tibbits	Wm. Henry Tibbits		6	38 85	60		47	60		37	60		184	60		227	check No. 12		✓			—			—			—	41
42	Henry J. Ritter	Edward Wagner		21	160	240	75	206	240	75	241	240	75	221	240	75	245	240	75	230	240	75	461	240	75	408	320	75	350	42
43	Wm. H. Wagner	Jacob Wagner		20-21	120	240	50	205	240	50	241	240	50	187	240	50	241	180	50	202	180	50	443	180	50	381	180	50	297	43
44	Mary J. Waite	Ira E. Waite Carrie E. McKenzie 1/12 Arthur McKenzie 1/12 Donald McKenzie 1/12 Richard McKenzie 1/12 Truman McKenzie 1/12		18-19-20-29-30	1547 84 1547 84	—		—	2375	300	237	2375	300	218	2375	300	239	4905	300	230	4905	300	460	4.905	300	404	4900	300	344	44
45	Alfred H. McKenzie			34	40	—		—	60		44	60		223	60		242	100		231	100		466	100		87	100		352	45
46	Joseph Kiever			15	160	—		—	—		—	240		221	240		244	240		227	240		97	240		87	240		348	46
47	Helen M. Gowie			7	160	T.C. 12-24-10		—	—		—	—		—	240		243	check No. 14		✓			—			—			—	47
48	George M. Lunn J. E. Ellsworth	Howard & Skewes		5-8	80 70	Pat. 6-22-11 T.C. 12-24-10		—	—		—	—		—	240		243	240	25	226	120	25	463	120	25	355	120	25	346	48
49	Clement Dacnold			2-11	160	Pat. 5-5-11 T.C. 10-15-10		—	—		—	—		—	240		243	400		97	400		442	400		419	400	100	384	49
50	James A. Clark			12	146 96	—		—	—		—	—		—	225		242	290		231	290		95	290		86	290		346	50
51	Anna M. Irwin			19	158 52	—		—	—		—	—		—	—		—	—		—	400		464	400		408	400		349	51
52	Henry Ogler			27-28	160	—		—	—		—	—		—	—		—	—		—	400		465	400	50	409	400	50	351	52
53	C. H. Green	Peter Stone		8	80	—		—	—		—	—		—	—		—	—		—	120		464	120		355	120		409	53
54	Loretta R. Quale			1-12	149 20	—		—	—		—	—		—	—		—	—		—	—		—	300		405	300		220	54
55	Mary A. Records			1	149 35	—		—	—		—	—		—	—		—	—		—	—		—	300		405	300	25	345	55
56	Leonard E. Jones			31-32	120	—		—	—		—	—		—	—		—	—		—	—		—	300		410	300	25	351	56
57	H. A. Cummings			12-13	160																						240		336	57
58	J. D. Hart - A. H. McKenzie Carrie E. McKenzie Trustees			35	13 10																						35		352	58
59																														59
60																														60

Pat 6-8-14

Pat 4-5-13
T.C. 12-31-12

Patent 8-22-12

Pat. 10/30-13

Pat 10/30-13
Pat 4-18-14
T.C. 1-16-14.

RANGE 22

Tp. 10 S. Range 22 E



		OWNER	TRANSFER	Mtg. Abts. Page	Section	No. of Acres	Value 1908 Land	Value 1908 Imp.	Check	Value 1909 Land	Value 1909 Imp.	Check	Value 1910 Land	Value 1910 Imp.	Check	Value 1911 Land	Value 1911 Imp.	Check	Value 1912 Land	Value 1912 Imp.	Check	Value 1913 Land	Value 1913 Imp.	Check	Value 1914 Land	Value 1914 Imp.	Check	Value 1915 Land	Value 1915 Imp.	Check	
	1	C. A. Sawyer 11 & W. L. Garrison 11 Estates	Murray J. & Chester E. MacPhee 12	409	4-9	120	180		62	180		44	180		224	180		245	240		232	240		466	240		410	240		352	1
	2	Anna G. Robinson Estate 11	Murray J. & Chester E. MacPhee 12	409	5	160	240	100	207	240	100	243	240	100	224	240	100	245	320	100	232	320	100	466	320	100	410	320	100	352	2
	3	Maria Jesus Topping.	160 acres R 10 - R 15		5-6.	320	480	100	207	480	100	243	240	100	224	240	100	246	320	100	232	320	100	466	320	100	410	320	100	352	3
	4	Theresa E. Syms	Cynthia J. Brown 12		7	160	320	30	208	320	30	244	320	30	224	320	30	246	320	30	227	320	30	464	320	30	407	320	30	348	4
Patent 11-9-12	5	Florentina Topping 13			6	79 26	–		–	–		–	–		–	–		–	–		–	160	50	459	160	50	400	160	50	337	5
Patent 6-27-12	6	George E. Brown			6-7	160	–		–	–		–	–		–	–		–	–		–	320		466	320		410	320		353	6
	7																														7
	8																														8
	9																														9
	10																														10
	11																														11
	12																														12
	13																														13
	14																														14
	15																														15
	16																														16
	17																														17
	18																														18
	19																														19
	20																														20
	21																														21
	22																														22
	23																														23
	24																														24
	25																														25
	26																														26
	27																														27
	28																														28
	29																														29
	30																														30
	31																														31
	32																														32
	33																														33
	34																														34
	35																														35
	36																														36
	37																														37
	38																														38
	39																														39
	40																														40
	41																														41
	42																														42
	43																														43
	44																														44
	45																														45
	46																														46
	47																														47
	48																														48
	49																														49
	50																														50
	51																														51
	52																														52
	53																														53
	54																														54
	55																														55
	56																														56
	57																														57
	58																														58
	59																														59
	60																														60

TWP 11
RANGE 13
RANGE 14
RANGE 15
RANGE 16
RANGE 17
RANGE 18
Lankershim Colony

11
RANGE
13

Tp. 11 S. Range 13 E

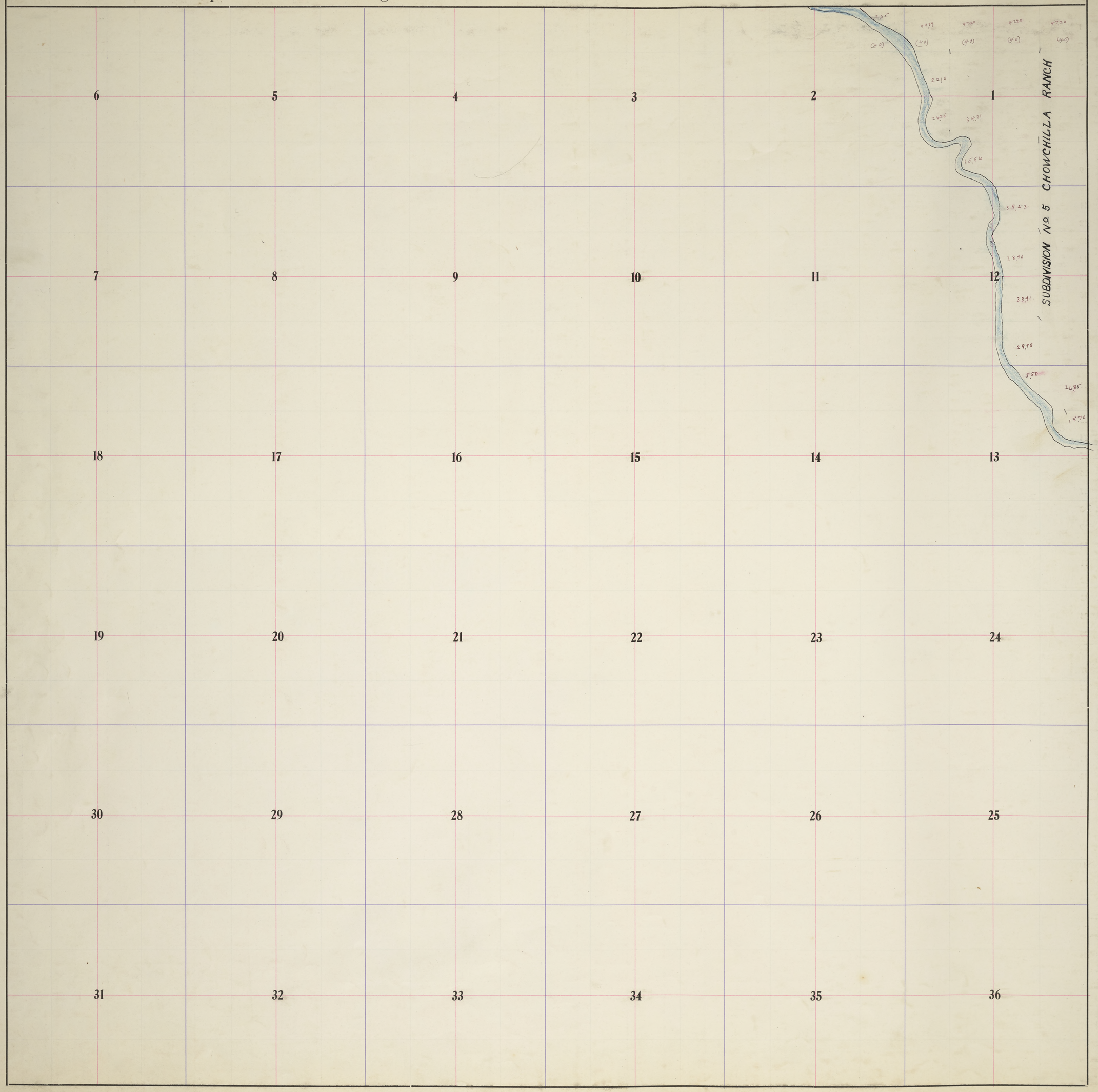

	OWNER	TRANSFER	Mtg. Abts. Page	Section	No. of Acres	Value 1908		Check	Value 1909		Check	Value 1910		Check	Value 1911		Check	Value 1912		Check	Value 1913		Check	Value 1914		Check	Value 1915		Check
						Land	Imp.		Land	Imp.		Land	Imp.		Land	Imp.		Land	Imp.		Land	Imp.		Land	Imp.		Land	Imp.	
1	Johnston and A.B. Fleming	13 Union Colonization Company (accpt)		1-2-12-13	880	4710		182	4710		207	6955		83	6955		22	13,035		24			–			–			–
2																													
3																													
4																													
5																													
6																													
7																													
8																													
9																													
10																													
11																													
12																													
13																													
14																													
15																													
16																													
17																													
18																													
19																													
20																													
21																													
22																													
23																													
24																													
25																													
26																													
27																													
28																													
29																													
30																													
31																													
32																													
33																													
34																													
35																													
36																													
37																													
38																													
39																													
40																													
41																													
42																													
43																													
44																													
45																													
46																													
47																													
48																													
49																													
50																													
51																													
52																													
53																													
54																													
55																													
56																													
57																													
58																													
59																													
60																													

RANGE 14
RANGE 15
RANGE 16
RANGE 17
RANGE 18
Lankershim Colony

TWP. 11
RANGE 13
RANGE 14

Tp. 11 S. Range 14 E

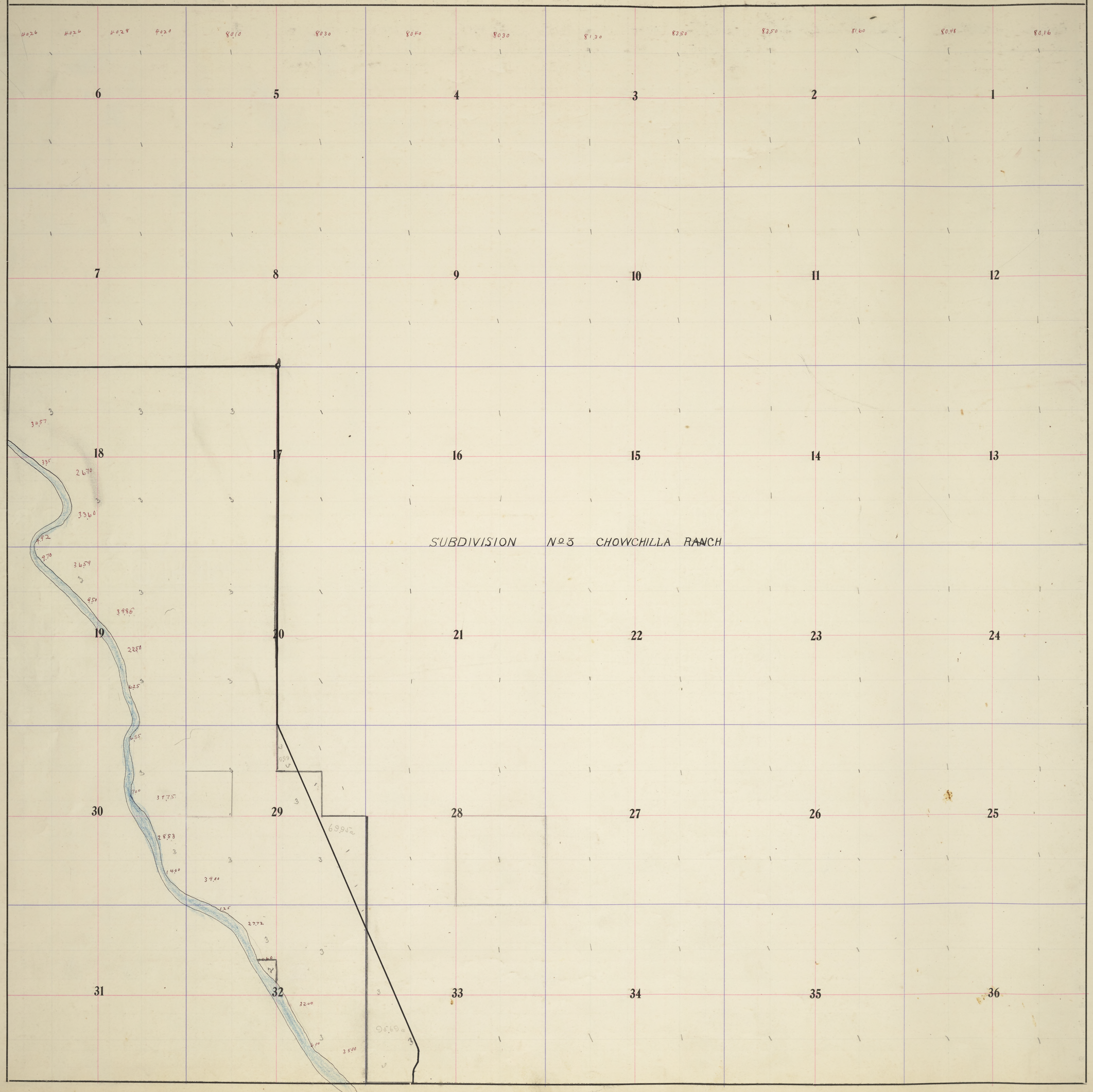

	OWNER	TRANSFER	Mtg. Abts. Page	Section	No. of Acres	Value 1908 Land	Value 1908 Imp.	Check	Value 1909 Land	Value 1909 Imp.	Check	Value 1910 Land	Value 1910 Imp.	Check	Value 1911 Land	Value 1911 Imp.	Check	Value 1912 Land	Value 1912 Imp.	Check	Value 1913 Land	Value 1913 Imp.	Check	Value 1914 Land	Value 1914 Imp.	Check	Value 1915 Land	Value 1915 Imp.	Check	
1	D. Johnston & A. B. Fleming	13 a corp Union Colonization Company		15 17-20 26-29 34	160	55240	100	182 183	55240	100	207 208	71485	100	83 84	71485	100	22 23	96795	100	24 25			—			—			—	1
2	Edward Jackman			32	5	120	50	62	120	50	45	120	250	112	120	250	34	120	250	38	120	300	15	120	300	343	120	300	353	2
3	Miller and Lux Inc			17 20-28 29-32	447	12880		165	12880		245	18215		225	18215		114	33230		176	34775		147	38455		140	38455		483	
4																														4
5																														5
6																														6
7																														7
8																														8
9																														9
10																														10
11																														11
12																														12
13																														13
14																														14
15																														15
16																														16
17																														17
18																														18
19																														19
20																														20
21																														21
22																														22
23																														23
24																														24
25																														25
26																														26
27																														27
28																														28
29																														29
30																														30
31																														31
32																														32
33																														33
34																														34
35																														35
36																														36
37																														37
38																														38
39																														39
40																														40
41																														41
42																														42
43																														43
44																														44
45																														45
46																														46
47																														47
48																														48
49																														49
50																														50
51																														51
52																														52
53																														53
54																														54
55																														55
56																														56
57																														57
58																														58
59																														59
60																														60

RANGE 15
RANGE 16
RANGE 17
RANGE 18
Lankershim Colony

TWP. 11
RANGE 13
RANGE 14
RANGE 15

Tp. 11 S. Range 15 E

6	5	4	3	2	1
7	8	9	10	11	12
18	17	16	15	14	13
19	20	21	22	23	24
30	29	28	27	26	25
31	32	33	34	35	36

DAIRYLAND FARMS SUB Nº 2

SUBDIVISION Nº 2 CHOWCHILLA RANCH

	OWNER	TRANSFER	Mtg. Abts. Page	Section	No. of Acres	Value 1908 Land	Value 1908 Imp.	Check	Value 1909 Land	Value 1909 Imp.	Check	Value 1910 Land	Value 1910 Imp.	Check	Value 1911 Land	Value 1911 Imp.	Check	Value 1912 Land	Value 1912 Imp.	Check	Value 1913 Land	Value 1913 Imp.	Check	Value 1914 Land	Value 1914 Imp.	Check	Value 1915 Land	Value 1915 Imp.	Check
1	Las animas San Joaquin Land Co Inc.	Miller & Lux Inc. 12		22 R21 - 34 R21	5760	19340		162	19340		173	19340		189	19340		109	38080		176	51200		147	54400		140	54400		483
2	D Johnston & A.B. Fleming	Union Colonization Company 13 acres		15 R21 - 28 R23	17304.39	81200		183 184	81200		208 209	79605		84 85	79605		23 24	132760		25 26			—			—			—
3																													
4																													
5																													
6																													
7																													
8																													
9																													
10																													
11																													
12																													
13																													
14																													
15																													
16																													
17																													
18																													
19																													
20																													
21																													
22																													
23																													
24																													
25																													
26																													
27																													
28																													
29																													
30																													
31																													
32																													
33																													
34																													
35																													
36																													
37																													
38																													
39																													
40																													
41																													
42																													
43																													
44																													
45																													
46																													
47																													
48																													
49																													
50																													
51																													
52																													
53																													
54																													
55																													
56																													
57																													
58																													
59																													
60																													

RANGE 16
RANGE 17
RANGE 18
Lankershim Colony

T.W.P. 11
RANGE 13
RANGE 14
RANGE 15
RANGE 16

Tp. 11 S. Range 16 E

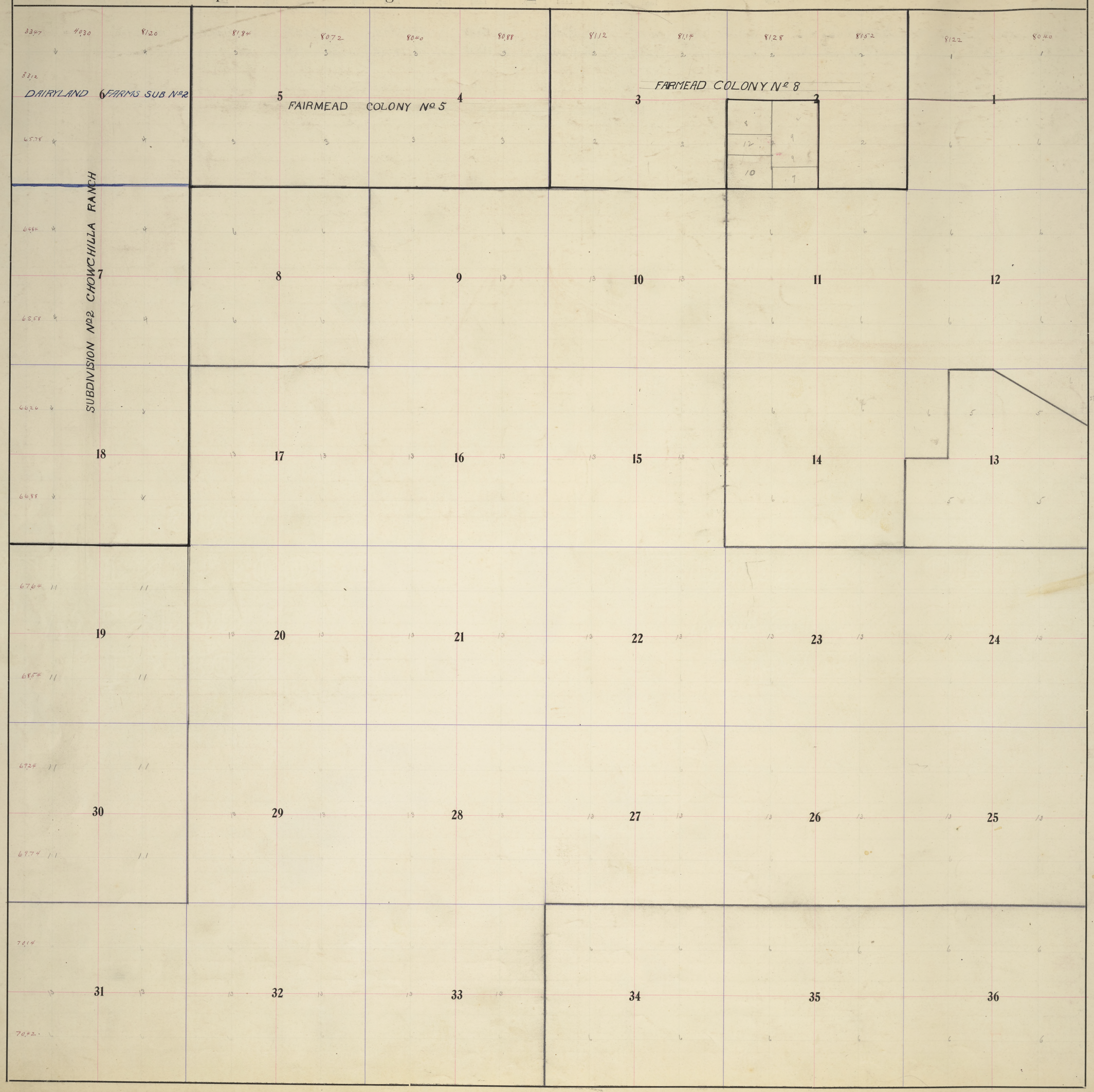

	OWNER	TRANSFER	Mtg. Abts. Page	Section	No. of Acres	Value 1908 Land	Value 1908 Imp.	Check	Value 1909 Land	Value 1909 Imp.	Check	Value 1910 Land	Value 1910 Imp.	Check	Value 1911 Land	Value 1911 Imp.	Check	Value 1912 Land	Value 1912 Imp.	Check	Value 1913 Land	Value 1913 Imp.	Check	Value 1914 Land	Value 1914 Imp.	Check	Value 1915 Land	Value 1915 Imp.	Check	
1	J. H. Schmitz	Mary Jane Lagen Schmitz		1	321.62	2560		208	2560		244	3200		112	3200		48	6320		40	7900		113	7900		423	7900		199	1
2	J. F. Joyce H. O. Miles J. A. Robb	Ventura Madera Farm Land Co.		2-3	1125.55 ~~1284~~	9600	150	62	9600	1000	475	11200	1000	113	11200	1000	35	22400	1000	245	28.125	1000	402	Farmers Colony	no 8	—			—	2
3	Chase and Buchanan			4-5	1283.32	8480	1000	46	8480	1000	38	10560	1000	95	10560	1000	112	28800	1000	31			—			—			—	3
4	R. Johnston and A. B. Fleming	Union Colonization Company		6-7-18	1836.93	11400		184	11400		209	13765		85	13765		24	19890		26			—			—			—	4
5	San Joaquin & Kings River Canal & Irrigation Co.	Miller & Lux, Inc. (a corp.)		13	476.41	4960	5000	208	4960	5000	244	6200	5000	224	10000	5000	113	14880	5000	181	14880	5000	142	checked	#13	140 141			—	5
6	Las Animas & San Joaquin Land Co. Inc.	Miller & Lux, Inc. (a corp.)		11614 34 ~~37~~ 36 1-38 ~~20 27~~	4967 ~~16457~~	126820	750	162	126820	750	173 174	154700	750	189 190	154700	750	109 110	235320	750	164	82570	750	144	checked	#13	140 141			—	6
7	I. Wiskerson	H. A. Buchanan William M. Post		2	20	—		—	—		—	240		454	240		95	400		40	400		128	500		313	500	725	198	7
8	J. S. Marvin	Carrie M. Spangle		2	30			—	—		—	600	100	113	600	100	95	600	100	41	600	100	136	750	100	186	750	600	198	8
9	J. H. Nelson Ann Mary Nelson	W. M. Post		2	60	—		—		—	—	1000	450	454	750	450	34	1200	450	41	1200	450	136	1500	600	87	1500	600	198	9
10	Mary M. Tome	J. E. Rodgers W. M. Post		2	30			—			—		—	—	375		112	600		41	600		136	750		87	750	575	198	10
11	Miller & Lux Inc.			19-30	1235	—		—	—		✓	—	—	✓	—	—	✓	13890		176	checked	No 13	147	checked	#13	140 141			—	11
12	Jacob Wiskerson	W. M. Post		2	20	—		—	—		✓	—	—	✓	—	—	✓	400		40	400		136	500	20	87	500	20	198	12
13	Miller & Lux Incorporated, a corporation			9-10-15-16-17 20 to 29-31 & 32-33	11500																184890		147	337555	1500	140 141	353435	2500	183 184	13
14																														14
15																														15
16																														16
17																														17
18																														18
19																														19
20																														20
21																														21
22																														22
23																														23
24																														24
25																														25
26																														26
27																														27
28																														28
29																														29
30																														30
31																														31
32																														32
33																														33
34																														34
35																														35
36																														36
37																														37
38																														38
39																														39
40																														40
41																														41
42																														42
43																														43
44																														44
45																														45
46																														46
47																														47
48																														48
49																														49
50																														50
51																														51
52																														52
53																														53
54																														54
55																														55
56																														56
57																														57
58																														58
59																														59
60																														60

RANGE 17
RANGE 18
Lankershim Colony

TWP. 11
RANGE 13
RANGE 14
RANGE 15
RANGE 16
RANGE 17

Tp. 11 S. Range 17 E

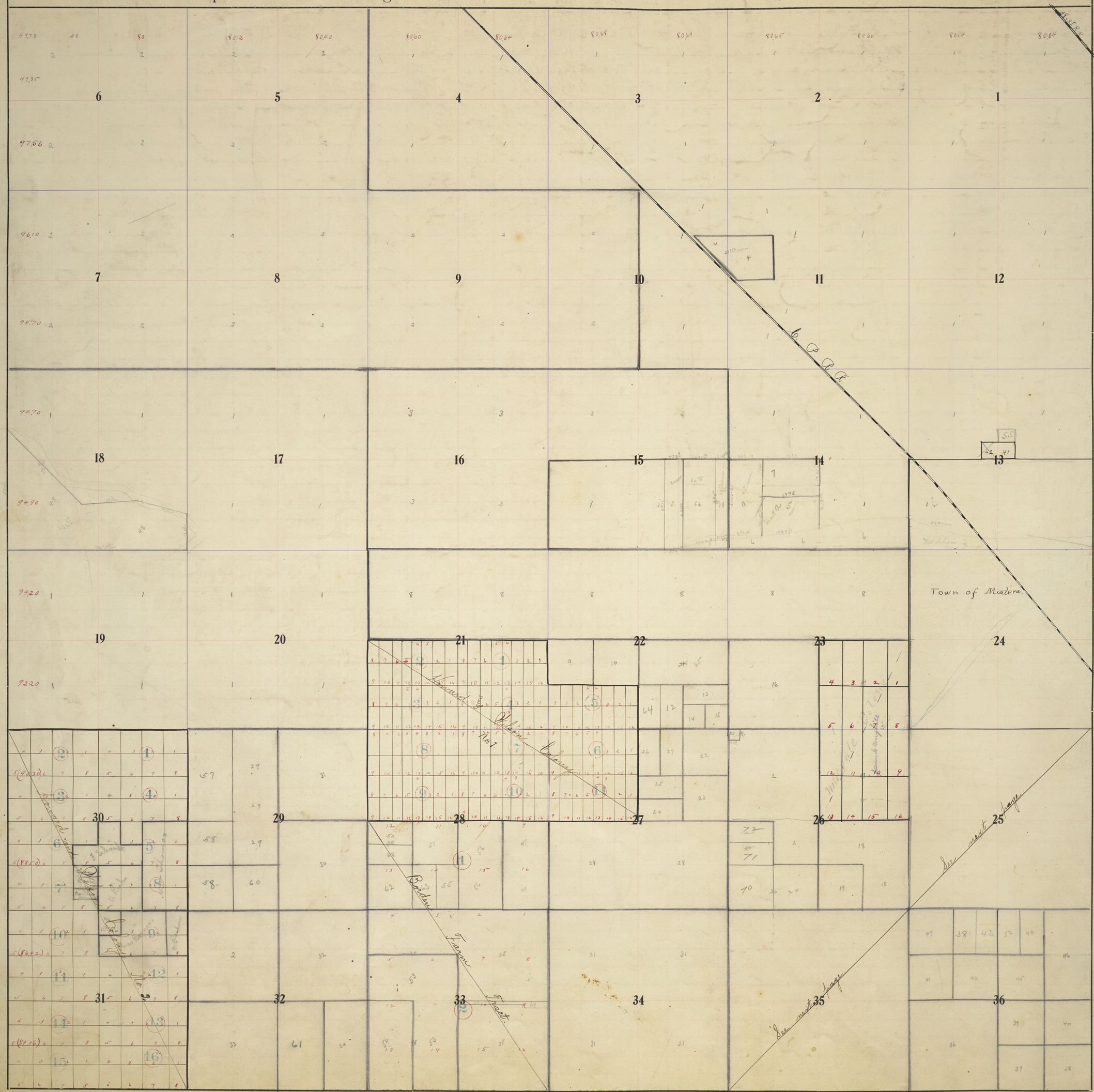

	OWNER	TRANSFER	Mtg. Abts. Page	Section	No. of Acres	Value 1908 Land	Value 1908 Imp.	Check	Value 1909 Land	Value 1909 Imp.	Check	Value 1910 Land	Value 1910 Imp.	Check	Value 1911 Land	Value 1911 Imp.	Check	Value 1912 Land	Value 1912 Imp.	Check	Value 1913 Land	Value 1913 Imp.	Check	Value 1914 Land	Value 1914 Imp.	Check	Value 1915 Land	Value 1915 Imp.	Check	
61	L. L. Sledge 11			32	80	–	–	✓	–	–	✓	–	–	✓	2000		36	2800		52	2800		18	2800		326	2800		354	1
62	H. I. Maxine & E. D. Painter 12	J. J. Griffin 13 - Jasper & Ostrander		28 (SW 1/2 & 1)	40	–	–	✓	–	–	✓	–	–	✓	–	–	✓	1200		45	1200		226	1200		91	1200		202	2
63	E. M. Porter 12			28 (N½ of NE 1)	20	–	–	✓	–	–	✓	–	–	✓	–	–	✓	600		53	600		16	600		91	600		64	3
64	Primo Ravisciono 12			22	20	–	–	✓	–	–	✓	–	–	✓	–	–	✓	800		42	800		97	800		87	800	80	199	4
65	John Kugel 12			22	80	–	–		–		–	–		–	–		–	–		–	3200	300	117	3200	300	188	3200	350	60	5
66	Joseph J. Houston 13			15	62 45	–	–		–		–	–		–	–		–	–		–	2185	600	108	2500	600	373	2500	580	200	6
67	Mabel E. Sharp 14			15	30	–	–		–		–	–		–	–		–	–		–	–		–	1200		187	1200		200	7
68	J. W. Anderson 14			S½ of Lot 12 28	20	–	–		–		–	–		–	–		–	–		–	–		–	800	150	156	800	150	64	8
69	Southern Pacific Railroad Company, a corp. 14			15 (x 2633 x 100 x 1533 x 50 x 800' - in 85 14) 33	6 953	–	–		–		–	–		–	–		–	–		–	–		–	350		757	350		757	9
70	Dominic Dulcich & Maria Dulcich			26	40																						1400	550	62	10
71	C. Cagliardini			26	20																						700		201	11
72	~~12~~ Rosco Dg. Ellie Luigi Sarracino 12 Teresa manfreda			26	20																						700		62	12
13																														13
14																														14
15																														15
16																														16
17																														17
18																														18
19																														19
20																														20
21																														21
22																														22
23																														23
24																														24
25																														25
26																														26
27																														27
28																														28
29																														29
30																														30
31																														31
32																														32
33																														33
34																														34
35																														35
36																														36
37																														37
38																														38
39																														39
40																														40
41																														41
42																														42
43																														43
44																														44
45																														45
46																														46
47																														47
48																														48
49																														49
50																														50
51																														51
52																														52
53																														53
54																														54
55																														55
56																														56
57																														57
58																														58
59																														59
60																														60

RANGE 18
Lankershim Colony

TWP. 11
RANGE 13
RANGE 14
RANGE 15
RANGE 16
RANGE 17

Tp. S. Range E

6	5	4	3	2	1
7	8	9	10	11	12
18	17	16	15	14	13
19	20	21	22	23	24
30	29	28	27	26	25
31	32	33	34	35	36

	OWNER	TRANSFER	Mtg. Abts. Page	Section	No. of Acres	Value 1908 Land	Value 1908 Imp.	Check	Value 1909 Land	Value 1909 Imp.	Check	Value 1910 Land	Value 1910 Imp.	Check	Value 1911 Land	Value 1911 Imp.	Check	Value 1912 Land	Value 1912 Imp.	Check	Value 1913 Land	Value 1913 Imp.	Check	Value 1914 Land	Value 1914 Imp.	Check	Value 1915 Land	Value 1915 Imp.	Check	
	Las Animas San Joaquin Land Co. Inc.	Miller & Lux Inc.		13	20	600		368	600		380	600		359	600		367	600		365	600		369	1050		596	1050		478	
1	Las Animas San Joaquin Land Co. Inc.	Miller & Lux. Inc.		14-10 15-17 20	3224	95820	600	163	95820	600	174	105170	600	190	105170	600	110	148460	600	125	152525	300	144	212.480	9300	141	212445	7195	484	1
2	J. H. Schmitz	Mary Van Leyen Schmitz		5 10-26-32	3943	34670	800	208	34670	800	244	40525	800	112	40525	800	48	73300	800	40	73.300	800	113	95.740	800	423	95.740	800	199	2
3	Barbara Schlagter	Schlagter Estate Co.		15-16	960	16000	300	63	16000	300	45	16000	300	113	16000	300	59	24000	300	41	24.000	300	15	28.800	300	89	28800	300	353	3
4	Charles Schmidt			10-11	51	510	500	444	510	500	45	510	500	420	510	500	59	640	600	408	640	600	97	640	600	419	1020	600	60	4
5	J. J. Purkner			14 Tract A	40	1200	100	209	1200	100	452	1200	100	224	1200	100	95	1600	100	41	1600	100	112	1600	100	244	1180	400	199	5
6	John Jordan	L. L. Price		14	40	1600	100	63	1600	100	425	2000	100	113	2000	100	60	2400	100	408	2400	100	15	2400	100	343	2400	100	61	6
7	Miller & Lux. Inc.	John Purkner		14	52	1300		165	1300		245	1300		225	1300		114	2080		41	2080		112	2080		244	2080		199	7
8	Roberts Estate Company	The Roberts Estate Company a corporation		21-22-23	960	26800	2000	414	26800	2000	460	29800	2000	411	29800	2000	93	41200	2000	241	41.200	2000	249	41.200	2450	412	41.200	2450	320	8
9	Adelia Stockton			22	40	1000		209	1000		462	1000		114	1000		50	1400		45	1400		15	1400		90	1400		61	9
10	R. B. Stockton			22	40	1000	400	209	1000	400	462	1000	400	114	1000	400	50	1400	400	45	1400	400	15	1400	400	90	1400	400	61	10
11	Charles J. Kegel			15 14	13	3800	300	209	3500	300	249	3700	300	114	3700	300	96	5550	300	42	2350	250	108	2350	250	357	2350	250	60	11
12	Robert L. Hargrove			22	20	900	50	446	900	50	444	1200	50	154	1200	50	45	800	50	175	800	50	108	800	50	40	800	50	281	12
13	E. Kindig John Conley	W. W. Washburn		22	19	600	200	64	600	200	45	750	200	114	750	200	60	985	200	42	985	200	15	985	200	244	985	200	61	13
14	Geo. Leslie Hawley			22	10	350	100	63	700	700	45	800	700	114	800	700	50	1000	700	408	1000	700	115	1000	700	155	1000	700	60	14
15	H. H. Hawley Estate	Geo. Leslie Hawley		22	10	350	400	64			45			114			50			408			115			155			60	15
16	D. B. Harris and H. S. Bennett	D. B. Harris		23	160	4800	1200	64	4800	1200	476	5600	1200	454	5600	1200	402	8000	1200	408	8000	1200	422	8000	1000	343	8000	1000	371	16
17	Midvale Land Company Irene B. Glass	Jacob Jepsen & Helen S. Glass Midvale Ely Jepsen & Minnie Glass		23-26	320	12800	2200	64	12800	2200	471	16000	2200	114	16.000	2200	37	21000	4200	409	21.000	4200	137	21.000	3000	412	21000	3125	372	17
18	California Savings & Loan Society	H. Mayer & J. G. Porter		26	160	4200	500	70	4200	500	429	5000	500	123	5000	500	39	5800	500	44	5800	500	21	5800	500	93	5800	700	201	18
19	Giovanna Del Bono			26	40	1600	700	65	1600	900	425	2000	900	115	2000	900	96	2400	1160	44	2400	1160	16	2400	1160	90	2400	1095	353	19
20	Giuseppina S. Disperati	Matt Marovich		26	120	2500	1500	74	2500	600	55	3000	600	442	3000	600	59	4200	600	409	4200	600	402	4200	600	357	1400	600	353	20
21	C. A. Dunn			26		150	50	455	150	50	425	150	50	436	150	50	120	200	50	44	200	50	422	200	50	377	200	50	62	21
22	Carrie F. Dunn			27	40	1400	400	455	1400	400	426	1400	400	434	1400	400	120	2000	400	44	2000	400	422	2000	400	377	2000	300	63	22
23	V. G. Hodson			27	40	1000	100	67	1000	100	49	1200	100	116	1200	100	98	1800	100	181	1800	100	61	1800	100	156	1800	300	63	23
24	Luigi Bellomo			27	20	600	120	66	600	200	46	700	200	115	700	200	50	1000	200	45	1000	200	16	1000	200	90	1000	200	62	24
25	Harry Fraser Judie B. Fraser	Cesare Biondi		27	20	600	50	65	600	50	46	700	50	116	700	50	35	800	50	413	800	50	402	800	50	90	800	50	201	25
26	John Ravisciori	Mary Ravisciori		27	20	600	200	65	600	200	46	700	200	115	700	200	59	1000	300	45	1000	300	97	1000	300	91	1000	300	202	26
27	W. G. & E. F. Hall	George F. & Nellie F. Houston		27	20	600	300	64	600	300	46	700	300	117	700	300	96	800	300	409	800	665	435	800	665	424	800	665	202	27
28	L. H. Sly	F. A. Cody		27	320	11200	5000	447	11200	5000	462	12800	5000	467	12800	5000	37	16000	5000	413	16000	3075	16	16000	2775	90	16000	2420	62	28
29	Joseph H. Nobb H. B. Justy Ex.	John A. Elder		29	120 320	4000	1000	210	4000	1000	47	4800	1000	436	1800	1000	35	3000	1000	414	3000	1000	139	3000	1000	357	3000	1000	202	29
30	Mary Estella Bagnelle McDonald			29	160	3200		456	3200		463	4000		436	4000		37	5600		52	5600		226	5600	700	326	5600	700	202	30
31	Italian Swiss Colony			29-34	800	30400	12500	210	30400	12500	110	33600	17500	438	33600	17500	408	41600	18500	181	41.600	18.500	17	41.600	18.500	422	41.600	15.950	256	31
32	John H. Galbreath Lena Galbreath	Adelia Dvorack		32	160	3200	500	410	3200	800	47	4000	800	412	4000	800	49	5600	800	53	5600	800	138	5600	800	358	5600	800	64	32
33	L. L. & L. Sledge			32	160	5200	800	66	5200	800	48	5600		119	3600		35	3200		52	3200		18	3200		327	3200		354	33
34	Martha Sledge	(Sallie Lane Sledge) (Winifred S. Sledge)		32	80			66			48	2000	800	118	2000	800	35	2800	800	52	2800	800	18	2800	800	327	2800	800	354	34
35	Figueroa Smith & Co. W. H. Montague & Co.	Mrs. R. Pool & Mrs. Pfleger's Borchard Land Company		33	800	24400	1400	414	168.00	2400	47	15200	2400	412	15200	3000	49	20000	3000	181	20.000	3000	19	20.000	3000	244	20.000	3700	65	35
36	Charles H. Wagner	Elizabeth Wagner		36	160	6280	1300	78	6280	1300	51	7850	2400	126	7850	3400	41	9420	3400	54	9.420	5600	18	9420	5600	156	9420	5600	66	36
37	A. B. Elmore			36	40	1600		68	1600		50	2000		436	2000	400	37	2400	1200	183	2400	1000	404	2400	1000	188	2400	800	204	37
38	Robert Butler			36	20 40	1600	200	444	1600	200	476	2000	230	457	2000	230	121	3600	330	243	3600	1300	19	3600	1500	373	3600	1400	65	38
39	Fred Barnett			36	40	1600	100	410	1600	200	476	2000	200	458	2000	200	408	2400	200	243	2400	800	422	2400	1000	156	2400	800	203	39
40	Mary Campbell			36	40	1600		68	1600		427	2000		120	2000		98	2400		183	2400		118	2400		358	2400		355	40
41	Seymour J. Perkins	Annie Perkins		36	40	1600	100	76	1600	100	50	2000	100	119	2000	100	47	2400	100	243	2400	100	108	2400	100	344	2400	250	355	41
42	Frank Silver			36	40	1600	200	69	1600	200	427	2000	200	437	2000	200	36	2400	200	183	2400	200	227	2400	200	92	2400	200	204	42
43	F. E. Briscoe			36	40	1600	600	445	1600	600	48	2000	1000	129	2000	1000	409	1200	900	183	1200	900	397	1200	900	92	1200	900	65	43
44	J. P. Fortune	Della W. Fortune		36	20	800	500	68	800	500	48	1000	500	119	1000	500	36	1200	650	55	1200	650	19	1200	650	92	1200	600	65	44
45	S. W. Hubbard	C. A. Clark		36	40	1600		69	1600		51	2000		120	2000		404	2400		406	2400		106	2400	200	414	7200	700	112	45
46	Chas. A. Clark			36	80	3200	200	27	3200	200	477	4000	200	120	4000	200	404	4800	200	406	4800	200	106	4800	700	414			112	46
47	Domenico Barsotti	A. Mazzei		36	40	1600	400	68	1600	400	49	2000	400	119	2000	400	36	2400	600	55	2400	650	19	2400	650	92	2400	850	66	47
48	San Joaquin & Kings River Canal & Irrig. Co.	Miller & Lux. Inc. (a corp.)		18	236	2360	500	208	2360	500	244	2950	3000	124	5000	4000	113	11800	4000	181	11.800	4000	142	No-1 assessed	1914	141			—	48
49	Porter C. Thede	Amy E. Thede Everett R. Thede Maurice E. Thede		28	80	1800		66	1800	800	426	2435	900	230	2435	1200	406	3245	1775	413	3245	1775	17	3245	1775	91	3245	1175	63	49
50	Ferdinando Bosia	Alberto Pia		28	20	1000		66	1000		426	1200		117	1200		406	1600		412	1600		56	800		357	800	300	64	50
51	H. Stoll & K. Vaap	Costantino Bini		28	40	1000		67	1000		463	1200		117	1200		406	1600		413	1600	50	16	1600	50	420	1600	400	63	51
52	Frank A. Tarpton	Della W. Fortune		36	20	800		209	800		464	1000		119	1000		36	1200		55	1200		19	1200		92	1200		65	52
53	Eugene B. Scott & Addie M. Scott			33	160	—		—	5200	500	475	5200	500	118	5200	500	36	8000	500	53	8000	500	403	8000	500	92	8000	500	203	53
54	Wm. C. Tighe	Tighe Ranch Co. a corp.		33	80	—		—	2400	300	463	2800	300	467	2800	300	407	4000	300	241	4000	1600	438	4000	1600	424	4000	1425	203	54
55	Eugene D. Painter Annie Painter	Eugene D. Painter		28	20	—		—	—		—	1200	200	118	1200	200	407	600		45	600		115	600		91	600		64	55
56	Amy E. Thede Everett R. Thede Maurice E. Thede			28	80	—		—	—		—	2400		230	2400		406	3200		413	3200		403	3200		91	3200		63	56
57	J. H. Silly & Dora M. Silly			29	80	—		—	—		—	—		—	1200		407	1600		414	1600		17	1600		188	1600		354	57
58	J. H. Silly			29	40	—		—	—		—	—		—	600		407	2200		414	2200		19	2200		188	2200		354	58
59	Joseph E. Silly			29	40	—		—	—		—	—		—	1200		407	Check #58 ✓					19			—			—	59
60	Walter E. Silly	Cerilo Osellame		29	40	—		—	—		—	—		—	1200		408	1400		414	1400		18	1400		188	1400		203	60

RANGE 18

Lankershim Colony

Tp. 11 S. Range 17 E

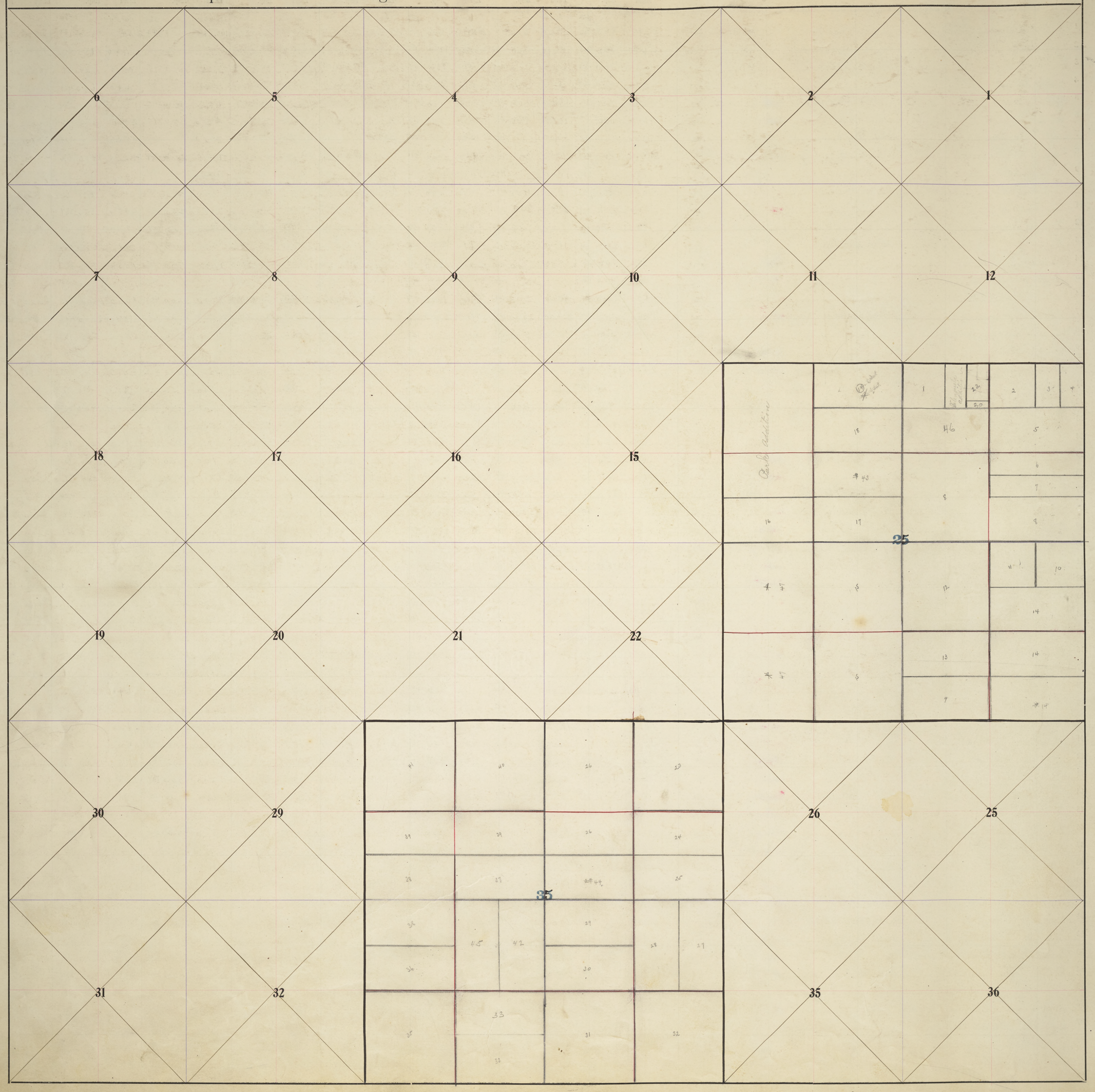

	OWNER	TRANSFER	Mtg. Abts. Page	Section	No. of Acres	Value 1908 Land	Value 1908 Imp.	Check	Value 1909 Land	Value 1909 Imp.	Check	Value 1910 Land	Value 1910 Imp.	Check	Value 1911 Land	Value 1911 Imp.	Check	Value 1912 Land	Value 1912 Imp.	Check	Value 1913 Land	Value 1913 Imp.	Check	Value 1914 Land	Value 1914 Imp.	Check	Value 1915 Land	Value 1915 Imp.	Check	
1	John R. Barnett			25	10	1750	150	411	1750	150	476	1750	150	466	1750	150	403	850		404	850		397	850	120	413	850	120	201	1
2	Geo. A. Osborn - Geo. Cross			25	10	600	200	72	600	200	53	600	200	122	600	200	120	700	200	407	700	200	402	700	200	245	700	200	371	2
3	Kate Washington	Julia M. Blomfield & John R. Ballard 12		25	5	300	200	73	300	250	54	300	300	122	300	350	38	350	350	48	350	350	21	350	350	157	350	350	66	3
4	R. A. Medearis			25	5	300	200	71	300	300	449	300	300	437	300	300	38	350	300	43	350	300	98	350	300	93	350	300	355	4
5	Nellie A. Plato	C. H. & H. E. Kimble 10		25	20	1200	100	71	1200	100	430	1200	100	459	1200	100	404	1400	100	403	1400	300	139	1400	300	377	1400	300	355	5
6	Mary J. Gilc	Harvey Curtis Knowles 11		25	10	500	400	70	500	400	428	600	400	121	600	400	120	700	400	405	700	400	97	700	400	326	700	400	355	6
7	Henry F. Metz - Mabel C. Metz - Annie A. Metz - Ruby M. Plato	D. V. Barcus 12		25	10	500	500	72	500	500	53	600	500	121	600	500	39	700	500	42	700	500	21	700	625	93	700	625	66	7
8	C. Curtin			25	60	3000	300	169	3000	300	417	3600	300	410	3600	300	91	4200	300	173	4200	300	119	4200	300	421	4200	300	184	8
9	California Savings & Loan Society	Arthur J. Carstens Arthur L. Holloway (wife of J. A. Chinn)		25	20	6800	1400	70	6000	1300	429	7200	1300	123	7200	1300	39	7600	1300	44	2800	600	21	1400	400	93	1400	350	356	9
10	Mrs. C. I. Miller	Sarah F. Burnham, Rachel Chinn		25	10	500	150	71	500	150	54	600	150	121	600	150	97	700	300	407	700	300	115	700	300	93	700	300	66	10
11	Janet S. Winfield	D. H. Ransom 12		25	10	500	300	73	500	300	54	600	300	121	600	300	38	700	300	408	700	300	23	700	300	164	700	300	38	11
12	A. Lombardi G. Ligari 12	Lucy Sharp 11		25	40	2000	400	211	2000	400	52	2400	400	124	2400	400	120	2800	700	43	2800	700	22	2800	600	244	2800	600	366	12
13	J. M. Creighton	Francisco J. Mideiros		25	20	1000	350	70	1000	350	50	1200	350	230	1200	350	97	1400	350	407	1400	350	22	1400	350	157	1400	350	67	13
14	Chas. A. Clark			25	50	2750	950	27	2750	950	477	3900	1225	120	3900	1225	404	4500	1225	406	4500	1225	106	5900	1450	414	5800	1495	112	14
15	Princess Land & Water Company			25	80	4000	1000	73	4000	1000	53	4800	1000	121	4800	1000	38	5600	1000	43	5600	1000	22	5600	1000	326	5600	1000	200	15
16	Delia Noble			25	20	200	400	448	200	400	464	300	500	124	300	500	38	500	500	405	500	500	98	500	500	94	500	500	67	16
17	Clara E. Kast	A. Lombardi 9		25	20	1000	500	71	1000	100	52	1200	100	124	1200	100	120	1400	200	43	1400	200	22	1400	200	419	1400	200	356	17
18	V. Stahl			25	20	1000	1000	72	1000	1000	54	1200	1000	122	1200	1000	39	1400	1000	407	1400	1000	22	1400	1000	245	1400	1000	67	18
19	Jos. L. Butler 2d	C. A. Clark 10		25	10	750	175	448	750	175	464	—	—	✓	Check No. 14		—			✓			—			—			—	19
20	B. Valenzuela			25	1	50		73	50		54	60		122	60		96	70		42	70		23	70		189	70		200	20
21																														21
22	Henry Monte	Demetrio Sambuseto 12		25	4	200	50	72	200	50	443	240	50	5	240	50	96	280	50	406	280	50	225	280	50	189	280	50	371	22
23	Seymour J. Perkins			35	40	1600	950	76	1600	950	50	2000	950	119	2000	950	41	2400	1600	243	2400	1600	108	2400	1600	344	2400	1900	373	23
24	Giovanni Oberti			35	20	800	200	76	800	500	56	1000	600	126	1000	600	41	1200	600	54	1200	600	20	1200	600	95	1200	600	68	24
25	A. Bauman	Kate Bauman 13		35	20	800	500	74	800	500	427	1000	500	124	1000	500	121	1200	500	182	1200	500	404	1200	500	94	1200	500	67	25
26	Jane Stubb			35	60	2400	1000	77	2400	1000	57	3000	1000	125	3000	1000	42	3600	1000	53	3600	1000	98	3600	1000	95	3600	1000	200	26
27	Pete Droge	H. H. Cadle 10		35	20	1600	200	74	1600	200	428	2000	400	127	2000	400	121	2400	400	182	2400	400	109	2400	400	358	2400	1000	357	27
28	Mrs. G. S. Disperati Pete Droge 10	H. H. Cadle 10		35	20	800		74	800	200	464			127			121			182			109			358			357	28
29	Chas. H. Wagner	Pierre Aspital		35	20	800	400	78	800	400	51	1000	400	126	1000	400	41	1200	400	54	1200	400	18	1200	400	157	1200	400	68	29
30	Jean & Pierre Aspital	Pierre Aspital 12		35	20	800	500	447	800	500	477	1000	500	413	1000	500	41	1200	500	182	1200	500	404	1200	500	95	1200	500	68	30
31	Sun Ho & Long Quong Yhu (J. B. Roberts)	Sebastian Faro 13		35	40	2000	1500	78	2000	1500	428	2000	1500	124	2000	1500	97	2400	1500	241	2400	1500	20	2400	1500	358	2400	1500	356	31
32	George Harrer			35	40	1600	450	75	1600	450	50	2000	450	127	2000	450	40	2400	450	54	2400	450	20	2400	450	158	2400	450	357	32
33	Arthur Sanderson			35	40	800	100	76	800	100	55	1000	150	125	1000	150	42	2400	150	54	2400	150	21	2400	150	95	2400	190	68	33
34	Antone Jacobs					800		75	800		56	1000		127	1000		40	Check No. 53 ✓					—			—			—	34
35	Mary Van Leyen Schmitz	Walter Herbert Schmitz 3		35	40	1600		211	1600		428	2000		125	2000		48	2400		40	2400		113	2400		423	2400	600	203	35
36	Augusto Gile & Raffaelo Gile	Raffaelo Gile 11		35	20	800	100	74	800	100	55	1000	100	126	1000	100	40	1200	100	182	1200	100	98	1200	100	157	1200	400	372	36
37	Wilhelmine Vogeler Tr.	Stephen Bausch 11		35	20	800	500	75	800	500	57	1000	500	125	1000	500	404	1200	500	182	1200	500	226	1200	500	358	1200	500	67	37
38	Settimo Pistolesi			35	40	1600	300	77	1600	300	465	2000	300	413	2000	300	121	2400	300	182	2400	300	115	2400	800	95	2400	625	358	38
39	Christina Maricich			35	40	1600	1300	76	1600	1300	466	2000	1300	412	2000	1300	41	2400	1300	182	2400	1300	404	2400	1300	359	2400	1300	357	39
40	Mary O'Meara	Luigi Sarracino 14 12 Rosa Manfreta Mattrocci 14		35	40	1600	100	456	1600	100	470	2000	700	458	2000	800	408	2400	800	182	2400	800	226	2400	800	359	2400	800	357	40
41	Teresa Manfreta 14 - Rocco Debellis 15 - Luis Sarracino 16 - D. Mattrocci 16			35	40	1400	300	75	1400	300	56			Die	1600	300	40	2000	300	54	2000	300	98	2000	300	94	2000	300	68	41
42	R. Del Bono 11 - F. Pistocci 11	R. Del Bono 11		35	20 40	1600	125	211	1600	125	465	2000	125	458	1000	100	97	1200	400	53	1200	400	20	1200	400	94	1200	300	357	42
43	Nicola Gulla 5			25	20	—		—	800	200	55	1000	200	437	1000	200	37	1200	200	407	1200	200	377	1200	200	377	1200	500	372	43
44	Louis Campodonico 10			35	20	—		—	—	—	—	1000	300	455	1000	300	40	1200	300	183	1200	300	20	1200	300	94	1200	600	68	44
45	F. Pistocci 11			35	20	—		—	—		—	—		—	1000	250	97	1200	250	183	1200	250	404	1200	405	157	1200	310	356	45
46	Geo. E. Sedgwick 12	J. R. Barnett 11		25	20	—	—	✓	—	—	✓	—	—	✓	—	—	✓	1200	150	406	1200	150	226	1200	150	413	1200	150	201	46
47	D. B. Harris 3			25	80	—		—	—		—	—		—	—		—	—		—	4800	700	422	4800		343	4800		371	47
48																														48
49																														49
50																														50
51																														51
52																														52
53																														53
54																														54
55																														55
56																														56
57																														57
58																														58
59																														59
60																														60

RANGE 18
Lankershim Colony

T.W.P. 11
RANGE 13
RANGE 14
RANGE 15
RANGE 16
RANGE 17
RANGE 18
Lankershim Colony

Tp. 11 S. Range 18 E

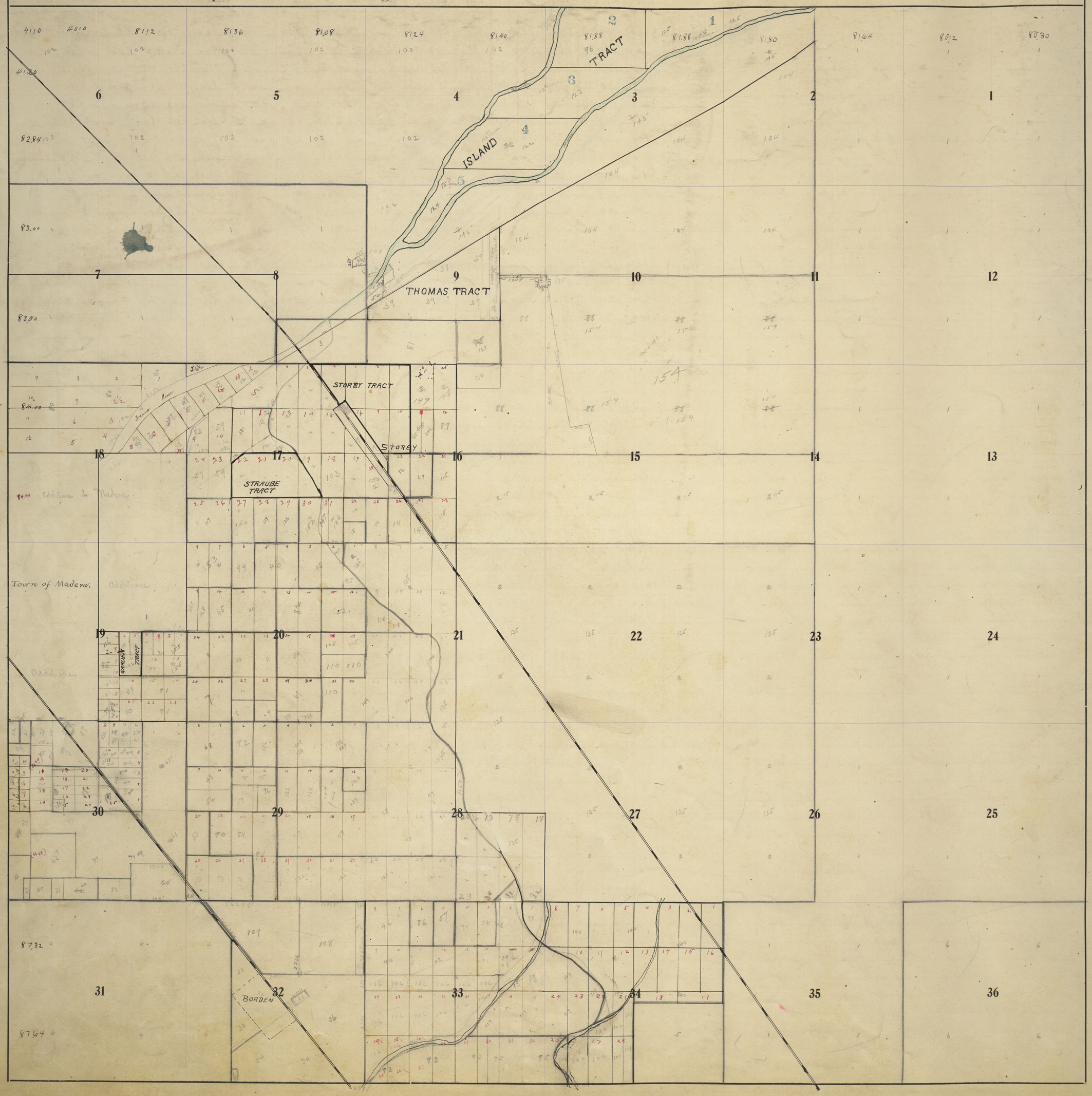

	OWNER	TRANSFER	Mtg. Abts. Page	Section	No. of Acres	Value 1908 Land	Value 1908 Imp.	Check	Value 1909 Land	Value 1909 Imp.	Check	Value 1910 Land	Value 1910 Imp.	Check	Value 1911 Land	Value 1911 Imp.	Check	Value 1912 Land	Value 1912 Imp.	Check	Value 1913 Land	Value 1913 Imp.	Check	Value 1914 Land	Value 1914 Imp.	Check	Value 1915 Land	Value 1915 Imp.	Check	
1	Las Animas Rancho Joaquin Land Co. Inc.	Miller & Lux, Incorporated			66	55010	1400	163	55010	1400	174	64150	1400	190	64155	1400	110942	70 1400	165	94245	1400	144 145	109060	1400	141 142	109060	1100	487 455	1
2	Madera Realty Company					151435	2200	416 419	158790	2400	451 450	140580	3700	440 439	117555	32	062	132330	1700	415	89430	1000	436	17785	500	372	2180 3940		206 206	2
3	Madera Canal & Irrigation Company		15-16-17	8		800	100	442	800	100	448	800	100	138			10034	1200	100	404	1200	100	107	2000	100	155	2000	100	340	3
4	A. L. Sayre			31-32	805	26640	3100	471	26640	3100	413	31410	3600	417	31410	3600	412 43470	4100	243	43470	4100	397	43470	9285	417	47490	9285	481	4
5	Peter Moore		31	34	140	1120	100	87	1120	100	64	1400	300	136	1400	300	60 2800	300	62	2800	300	29	3500	300	159	3500	300	79	5
6	Hotel & Service City of Madera	Ida Griffin & J. M. Griffin & Marietta L. Fremont		36	640	5120		55	5120		65	5725		108	5725		124 9540		185	9540		29	9540		421	9540		374	6
7	County of Madera			8 17 20	5 42			✓			–			–			–		✓			–			✓			–	7
8	W. Nelson & L. Feilman			20	50	1500		84	1500		59	1500		130	1500		57 2000		60	2000		26	2000		106	2000		74	8
9	Roman Catholic Bishop - Cemetery			20	10			✓			–			—			—		✓			–			–			–	9
10	K. M. Truelsen			20	30	900		84	900		59	900		130	900		57 1200		60	1200		26	1200		105	1200		74	10
11	John R. Barnett			20	30	900		471	900		476	900		466	900		403 1200		404	1200		397	1200		413	1200		201	11
12	John H. Graham	Eli G. Stevens		17 Lot 4 & 2	17¾	300	200	82	300	200	58	300	200	128	400	300	58 500	400	57	500	400	24	500	400	103	500	400	72	12
13	A. S. Armstrong	C. D. Armstrong		18 Lot A	41	150		89	150		238	150		219	150		241 175		25	175		463	175		405	220		345	13
14	Wm. M. Alley			16 16-17	20 46 30	900		82	900		430	900		414	900		123 1650		56	1650		109	1650		362	1650		205	14
15	Mack L. Alley			17	10	300	200	441	300	200	444	300	200	131	300	200	54 300	200	421	300	200	60	300	200	148	300	150	119	15
16	Alexander J. Mathews	Stewart Richmond		16	16	270	130	82	270	230	466	270	330	455	270	330	56 400	225	421	400	225	405	400	225	361	400	225	358	16
17	Operative A. T. & S. F. R. R. Co.			16-17	8	80	2100	184	80	2100	449	80	2100	29	80	2100	504 160	50	9503	160	2100	503	160	2100	754	160	2100	754	17
18	A. M. Campbell-Johnston-Estate	J. L. Bouton & T. E. Calvert & Michael J. Dooney	11	30	17140	1125	81	8690		63	2500			455	2500		410 3060		419	3060		121	2505	500	247	2205	650	76	18
19	D. G. Campbell-Johnston	Wm. Schubert		30	2000		100	77	2000	100	60	800	100	134	800	100	72 900	400	61	1200	400	28	900	400	109	900	550	77	19
20	Charlotte H. Williamson	George F. Zoon		30	3130	1000	80	3130	1000	63	3700	1000	132	3700	1000	53 3600		1000	61	3200	100	28	600		109	No 138 for 1915		—	20
21	J. A. Dyer			30	600	800	212	600	800	478	745	800	456	745	800	410	900	800	183	900	800	27	900	800	248	900	800	76	21
22	T. S. Coffee	J. F. Lewis		30	250	750	81	250	750	94	300	750	135	300	750	53 350		750	420	350	750	121	350	750	248	350	750	76	22
23	Ella H. Dunham			30	250	50	78	250	50	60	300	50	414	300	50	122 350		50	418	350	50	27	350	50	108	350	50	212	23
24	M. C. Phillips Wattuse	C. H. Glock		Lots 1-2-9-10. 30	550	600	80	1550	800	61	660	600	134	660	600	56 770		600	418	770	600	401	770		189	770	100	214	24
25	Mrs. Alice M. Glock			Lots 3 & 8 30	6	300	500	79	300	500	431	360	500	134	360	500	52 420	500	420	420	500	99	420	500	107	420	500	214	25
26	J. H. Latham	Frank Joseph Secara	314	Lots 4 & 7 30	6	300	500	449	300	500	467	360	500	460	360	500	123 420	500	418	420	500	406	420	500	364	420	500	359	26
27	S. H. Hubbard		30	Lots 5 & 6 30	6	300	300	69	300	300	51	360	300	134	360	300	52 420	300	418	420	300	27	420	300	425	420	300	214	27
28	Solomon Jerome Palmer			30	850	850	211	850	450	61	960	450	138	960	550	409 1225		550	418	1225	550	406	1225	680	248	1225	500	77	28
29	Winfred Blackmun Hart & Lawson D. Hart			30	125	150	79	125	150	61	125	150	133	125	150	61 150		150	417	150	150	397	150	250	378	150	250	212	29
30	T. B. McConnell F. S. Hubbard	J. G. Roberts	345	30	10	400	300	79	400	300	62	500	300	135	500	300	52 600	300	419	600	300	406	600	300	108	600	300	215	30
31	Nellie McWilliams & D. F. Stephenson	Geo. M. Shedd		30	5	200	200	447	200	200	62	225	200	459	225	200	122 300	200	419	300	200	406	300	200	378	300	200	212	31
32	Inez B. Sulhame		180	30 Bordeaux Villa Tract Lots 1 & 2	6	600	425	80	600	425	62	1350	425	133	1350	425	53 1800	425	62	900	725	228	900	725	109	900	725	212	32
33	W. S. Woodson		338	32 Bordeaux Villa Tract Lots 10 & 27	36	1090		67	1000		49	1205		116	1205		98 1720		181	1720		61	1720		156	1720		63	33
34	E. B. & F. F. Voltere		113	32	83	2500	1800	217	2500	1700	64	2920	1700	232	2920	1700	124 4175	1700	184	4175	1700	110	4175	1700	242	4175	1700	39	34
35	Jung Wah Co. China Cemetery			32	2			✓	✓		✓			—			—		✓			–			–			–	35
36	Thomas S. Coffee			32	80 97	3000	300	81	3100	1000	432	3500	1000	135	3500	1000	61 4500	1250	62	4500	1250	28	4500	1250	28	4500	1625	39	36
37	Operative C. R. R. R. Co.			32	50		50	198	50	50	448	50	50	29	300	50	506 600	50	504	600	100	504	600	100	756	675	100	756	37
38	Mrs. Lelia Yocum	T. S. Coffee		32	100			87	100		432						✓		✓			–			–			–	38
39	J. H. Thomas W. O. Huse	H. E. Don Carlos		9	1430			82	1330	170	58	1330	170	128	760		61 2860		220 175	2460	220	401	Thomas Trust			–		–	39
40	A. J. Cummings			120	1200			192	2400		227	2400		209	2400		230 3200		217	3200		456	3200	1000	395	3200	1010	336	40
41	Wm. McCartney G. H. Austin	Harriett R. Hensley	467	17-18 Lots 16-17-18	20	200		83	200		430	150		438	150		56 800	300	422	800	300	405	800	300	362	800	300	358	41
42	A. S. Honycutt		444	33	43	1200		448	1200		452	1200		414	1200		413 1720		184	1640	200	437	1640	200	415	1640	200	78	42
43	Francisco Joaquin Mideiras	Jennie E. Moody	15	29 Lots 9 & 10	40	1200		84	600		431	600		131	600		600 100 800		600 423	800	600	26	800	600	106	800	600	214	43
44	H. B. Crane & H. O. Hice			30	15	✓		✓			✓			✓			✓		✓	900		227	900		190	900		212	44
45	John Cunningham		415	20 Lots 2 & 3	40	1200		83	1800		466	1800		458	1800		53 2610		59	2610		120	2610		105	2610		208	45
46	John L. Price	L. E. Price		32 33	85	4800		88	6800		90	7830	500	15	7830	500	60 3400	500	184	3400	500	121	3400	500	190	3400	500	61	46
47	S. H. Hall	M. Hall		17-18	20	400		83	400	50	58	400	100	129	400	100	54 500	100	56	500	250	24	500	350	158	500	350	73	47
48	Nettie L. Washburn W. O. Huse	W. S. Orris		17-18 Lots 3 & 6	20	300	25	82	300	25	466	300	25	129	300	25	56 500	400	56	500	400	227	500	400	189	500	25	38	48
49	Elijah M. Willhoit			19 Lots 19 & 20	40	400	300	83	400	300	59	300	300	129	300	300	58 400	300	59	400	300	25	400	300	184	200	300	73	49
50	Anna Katie Cramer	Eugene Arrancibia		9		110	90	80	110	90	57	110	90	127	110	190	99 160	190	414	160	190	99	270	230	101	270	230	69	50
51	Tryphena Olds Sarah C. Smith	Archie M. Hibbs		17-18	8	200	100	83	200	100	430	150	300	130	150	300	123 Chubb No 41		✓			–			–			—	51
52	John Bennett W. J. Prince	Arthur P. Vest		20 Lots 15 & 16	40	1200		84	1200		430	1200		455	1200		55 1600		59	1600		25	1600		417	1600		209	52
53	Rocco Franchi			29 Lot 24	20	600	100	84	600	300	60	600	300	132	600	300	57 800	300	61	800	300	27	800	300	107	800	480	75	53
54	John H. Barnett		14	20 Lots 19 & 20	40	1200		488	1200		477	1200		466	1200		411 1600		423	1600		405	1600		159	1600		74	54
55	W. E. Dunham		377	30	8.17	400		79	400	150	61	400	150	414	400	150	122 480	150	417	480	275	408	480	275	108	480	275	211	55
56	Emily H. Dooney	Domenico Borsetti	14	29	20	–		–	600		431	600	325	130	600	325	54 800	325	423	800	325	438	800	550	106	800	550	210	56
57	John Anderson	M. H. Williams	477	33 Lot 6	20			–	600		452	600		136	600		123 800		62	800		29	800		110	800		78	57
58	B. Klockner			29 Lots 11-12	15 40	–		–	1200		60	450	400	131	450	400	100 600	400	424	600	450	120	600	400	247	600	400	75	58
59	W. V. Washburn S. T. Waterfield	Lee D. Hindman		17 Lot 23-24 17 Lot 10	40 21	–		–	420		466	525		129	525		58 1820		70 421	1830		70 141	1830		69 162	1830	40	206	59
60	G. Rossi	M. Maggiorini	287	19 Lot 20	10	–		–	400		59	300	100	130	300	100	55 400	100	422	400	300	25	400	300	104	400	300	207	60

RANGE 19 RANGE 20 RANGE 21 TWP. 12 RANGE 14 RANGE 15 RANGE 16 RANGE 17 RANGE 18 RANGE 19 RANGE 20 TWP. 13 RANGE 14 RANGE 15 RANGE 16 RANGE 17 RANGE 18 RANGE 19

		OWNER	TRANSFER	Lots	Section	No. of Acres	Value 1913. Land	Value 1913. Imp.	Check	Value 1914. Land	Value 1914. Imp.	Check	Value 1915. Land	Value 1915. Imp.	Check	Value
125	#	Antone Foster		Lot 1.	2+3	105.22	2630	500	23	3680	500	246	3680	500	69	
126	#	B. H. Rogers & Mary Rogers		29.	17	20	500		405	500		189	500		72	
127		W. D. Rose		W½ of 9	20	10	300	225	439	300	225	363	300	225	208	
128		A. D. Hutchens		E½ of 9	20	10	300	150	438	300	300	105	300	200	208	
129		C. H. Haines			9	40	800	200	23	1000	200	246	1000	500	71	
130		George Goert		10-11 Annandale 9	30	10 5	300	500	28	300	500	109	900	500	215	
131		Jacob Schmitz & Anna Schmitz		Lots 11+12 12 7+13+22	17	32	800	300	24	800	300	41	800	325	34	
132		T. E. Langham		Lot 13-14	29	40	—		—	1000		107	military 1000		75	
133		Laura T. Danielson		Lots 1-2-3.	30	23.30	—		—	1400		108	1400	200	75	
134		W. B. Haines		N½ of N½ of NW	16	20	—		—	500		361	500		204	
135		James Curran			20-21-22-23-26-27-28	2579	—		—	53.285	500	70	53.285	500	52	
136		E. M. McCardle		Lot 5	29	20	—		—	800		372	800		294	
137		Emma D. Crooks		S½ of Lot 4	29	10	—		—	300		327	300		210	
138		J. N. Kast		1-2-3-4	29	80	—		—	2000	400	415	2000	400	209	
139		W. H. Klingenberg		Parts Lots 1 Tract B	30	9.38	—		—	560		363	560		360	
140		W. B. Garner		14-17-21-22	34	320	—		—	12640	500	165	12640	500	216	
141		N. V. Greene		5-6	19	10	—		—	400		104	400		73	
142		F. E. Smith		11	19	10	—			400		164	400		54	
143		Isaac B. Lasater		8 Annandale	30	5	—		—	300	350	364	300	350	360	
144		Jake N. Kast & Ella Kast			20-21	145	—		—	3725	350	415	3725	410	209	
145		W. A. Griffin			2,3,4 9 & 10	406.02							5655	200	369	
146		Audelia Moreno			E 340 ft. 230 and 7	10.54							265		72	
147		John A. Marquis			Part 20-21 17	10.5							military 265		73	
148		J. B. Rhue			lot 5 16	20.00							500		205	
149		Mrs Jennie Rhue (wife of J B Rhue)			Lot 6 16	20.00							500		205	
150		George Lindskog			Parts of Lot 24 16	14.18							355		338	
151		Sofia Francibia			9	18.52							465		70	
152		H. Kline			Lot 30 W of canal 17	15.62							390	300	206	
153		Alice P. Stockton			Lot 7-8 20	40							1200		209	
154		B. Whittington			10-15 11-14	899.88							13500		213	
155		H. L. Best			Lot 1-2-13 19	20							800		207	
156		E. E. Vinson & Belle Vinson			Part Lots 15-16 Sub B 30	5							300	120	77	
157		S. N. Williams			pipe R of W. 9	1.05							25	5.00	70	
158		Thomas R. Deacon			Parts Lots 19-20 19	10							200	175	213	
159		P. J. Griffin			Lot 15 29	20							500		359	
160		David M. Cravens & William Cravens		47	17	19¼							480	600	72	
	37															
	38															
	39															
	40															
	41															
	42															
	43															
	44															
	45															
	46															
	47															
	48															
	49															
	50															
	51															
	52															
	53															
	54															
	55															
	56															
	57															
	58															
	59															
	60															



Lankershim Colony

11/18

		OWNER	TRANSFER	Mtg. Abts. Page	Section	No. of Acres	Value 1908 Land	Value 1908 Imp.	Check	Value 1909 Land	Value 1909 Imp.	Check	Value 1910 Land	Value 1910 Imp.	Check	Value 1911 Land	Value 1911 Imp.	Check	Value 1912 Land	Value 1912 Imp.	Check	Value 1913 Land	Value 1913 Imp.	Check	Value 1914 Land	Value 1914 Imp.	Check	Value 1915 Land	Value 1915 Imp.	Check	
					2-3-4-5-6-7.	20																									
	61	C. Curtis.		~~14~~	30	112 3/4	–		–	4540	950	419	4950	950	410	4950	950	91	6200	950	173	6200	950	119	7400	1200	421	7400	1200	184	1
	62	F. E. Smith.		~~4~~ 19	30	20.	–		–	900		63	900		132	900		99	1200		172	1200		87	1200		164	1200		54	2
	63	N. L. Williams.		~~4~~	30	40	–		–	1800		431	1800		460	1800		409	2400		419	2400		438	2400		364	2400		215	3
	64	J. L. Briscoe	Annie J. Barnett Brown		29 (Lot 25)	49 ~~12~~	–		–	60		60	60		466	1600		411	2000		425	2000		422	2000		364	2400		378	4
	64½	Forest Lee Dooley			16 (E½ Lot 10)	10																250		139	250	300	102	250	300	71	
	65	Mrs. Nellie J. Dooley			16 (W½ Lot 11)	~~20~~	–		–	400		58	400	50	128	400	50	56	500	50	420	250	100	139	250	100	102	250	100	71	5
	66	Laura E. Perrine.			9	10	–		–	100	50	57	100	50	459	100	50	121	Checked No 39 ✓					–			–			–	6
	67	J. P. Barnett.			20. N½ of Lot 30	30	–		–	900		451	900		459	900		411	1200		60	1200		437	1200		106	1200		208	7
	68	J. E. Newman			29.	40	–		–	–		–	1200		231	1200		56	1600		423	1600		26	1600		363	1600		74	8
	69	Ira Sanderson			16 Lot 32	20	–		–	–		–	600		128	600		100	500		56	500		405	500		189	500		205	9
	69½	Thomas Edward Hall			18 Lot 8.																				125		158	125		78	
	70	M. Hall			18	15	–		–	–		–	300		129	300		55	375		58	375	100	24	250		158	250		73	10
	71	A. L. Best	C. L. Best	175	3-4-12 19	20 ~~40~~	–		–	–		–	1200		438	1200		410	1600		422	1600		227	1600		104	800		207	11
	72	R. J. Dabney			30 50	5 16 25/100	–		–	–		–	815	100	133	815	100	52	1275	100	419	1275	450	27	1275	450	108	1275	450	211	
	73	John Scheler & Mary Scheler			29.	53 55/100	–		–	–		–	1600	200	132	1600	200	58	2140	200	424	2140	200	406	2140	435	107	2140	435	75	
	74	M. D. Hoover (estate)	L. E. David		33	36	–		–	–		–	1000	300	136	1000	300	54	1440	300	184	1440	300	397	1440	600	159	1440	635	215	
	75	Clarence H. Moody	William Breitweiser		29.	15			–			–	450	600	131	450		412	600		424	600		406	600	50	247	600	50	210	
	76	Swan Halleen	Henry E. Williams		29	10			–			–	300		131	300		412	400		424	400	200	406	400	200	344	400	200	373	16
	77	John R. Barnett			30	117 3/4 ~~104 3/4~~	–		–			–	6260		466	5680	500	403	6435	500	404	6435	500	397	6435	500	413	7065	500	201	17
	78	J. B. Leverton	Charles McCanan		30	20	–		–			–	1100	700	135	1100	1000	99	1400	1000	420	1400	1060	141	1400	1060	109	1400	960	76	18
	79	W. Ostuse			1-3-4-9.	470	–		–			–	8000		231	Checked No 96		✓			✓			–			–			–	19
80	20	Mrs. B. Meikle			18	260	–		–			–	2600		231	2600		100	3900		421	3900		405	6515		362	6515		206	20
81	~~21~~	Clyamon Morse Vanderburgh	Luella May Vanderburgh		9	80							800		231	800	500	63	1600	500	55	1600	500	24	2000	500	361	2000	500	70	21
82	~~22~~	Charles F. Preciado	Nels Anderson		20 (Lots 13-14)	40	–		–		–	–	1200		231	1200		410	1600		423	1600		437	1600		105	1600		208	22
83	23	Guy Hendrens			17 (Lot 9)	15½			–		–	–			–	300		59	465	235	421	465	235	141	465	235	415	465	385	72	23
84	~~24~~	Chas. H. Kolb			29 (Lot 22)	20			–		–	–			–	600		55	800	50	55	800	50	99	800	50	107	800	250	211	24
85	~~25~~	W. K. Heistell			19 (Lots 9+10)	10			–		–	–			–	300		55	400	100	59	400	40	25	400	40	104	400	40	207	25
86	~~26~~	John Fred Klomberg			33 (Lot 6)	20			–		–	–			–	600		412	800		62	800		228	800		190	800		360	26
87	~~27~~	Demetrio Sambuesso			~~19 (Lot 16)~~	~~10~~			–			–			–	300		58	Checked No 41 ✓					–			–			–	27
88	~~28~~	N. W. Cook			9-10-~~11~~-15-16	1200 480 2780			–		–	–			–	12000	500	122	19200	500	416	19.200	2700	408	19.900	2700	422	7000	2100	373	28
89	~~29~~	Forest Lee Dooley	C. N. Sanderson		16 (Lot 12)	20	–		–			–			–	400		54	500		420	500		404	500	250	102	500	250	205	29
90	~~30~~	Albert William Fulkner			29 (Lot 23)	20	–		–			–			–	600		57	800		424	800		141	800		344	800		210	30
91	~~31~~	Wm. H. Row	Louie Row		19 (Lots 14-15-22-23)	40	–		–			–			–	1200		123	1600		422	1600		405	1600		362	1600		207	31
92	~~32~~	Laura Jane Wells			29 (Lot 6)	20	–		–			–			–	600		411	800		60	800		405	800		363	800	600	211	32
93	~~33~~	Joseph A. Decara			(Lots 25-26-27-28) 33 29. N½ of 40)	72½	–		–			–			–	2160		76	2915		194	2915		110	2915		249	2915		78	33
94	~~34~~	J. H. Graham	C. S. Kast & Clara E. Kast		29 (Lots 21-28)	40	–		–			–			–	800	100	57	900	100	61	900	100	26	900	100	247	900	100	211	34
95	~~35~~	T. O. Lavin			33 (Lots 31-32-33 of 30) 34 (Lots 25-26 Hills Park)	50 16½	–		–			–			–	2000	100	65	3460	100	63	2660	100	30	2660	100	110	2660	100	78	35
96	~~36~~	H. C. Hunt ¾ + John F. Lacey ¼	Joseph Oliver		Lot 2 Sec 3 ~~2-3-4-9~~	114.62 ~~44.0~~	–		–		–	–			–	8000		420	11750	200	416	2865		404	4010		101	4010		204	36
97	~~37~~	Louisa J. Thomas			9	57 50/100			–		–	–			–	570	17	061	Checked No 39 ✓					–			–			–	37
98	~~38~~	L. Yenne			28-33.	41	–		–		–	–			–	1280		422	1640		183	1640		405	1640	20	106	1640	20	359	38
99	~~39~~	John S. Murphy - E. V. Murphy + Leonora	P. Hilmer		20 (Lot 6)	20	–		–	–	–	–	–		–	–		✓	800		422	800		109	800		247	800		359	39
100	~~40~~	E. O. Humphrey W. E. Toms.	Fred Tomlin		Block 26 Lot 22 34 Sec 2-6-27	64 33/100	–		–	–	–	–	–		–	–		✓	2575	1360	185	2575	1360	29	3375	1875	345	3375	1945	416	40
101	~~41~~	H. Yamaoki & M. Kurokawa / Sakuin H. Kurokawa / H. Kurokawa ¾	Fred Tomlin		Blk 392 ft 34 off Lot 21+28	20	–		–	–	–	–	–		–	–		✓	800	400	185	800	400	29			345			416	41
102	~~42~~	John McKee			3-4-5-6-9	1761 20/100	–		–	–	–	–	–		–	–		✓	22015	500	31	22015	500	12	26.420	500	75	26.420	500	55	42
103	~~43~~	Carrie Whiteford			17 (Lot 18)	20	–		–	–	–	–	–		–	–		✓	500		56	500		24	500		103	500		206	43
104	~~44~~	H. E. Cook			2-3-9-10-11	848	–		–	–	–	–	–		–	–		✓	10.600	1000	55	10.600	1000	109	10.600	1000	246	10.600	1000	69	44
105	~~45~~	Martin Pickett	Newton E. Bigelow & Mary E. Bigelow		20 (N½ of Lots 17+18)	20	–	– ✓	–	– ✓	–	– ✓	–	–	– ✓	–		✓	800	150	59	800	150	25	800	150	105	800	150	209	45
106	~~46~~	J. L. Davis			33.	131 16/100	–	– ✓	–	– ✓	–	– ✓	–	–	– ✓	–		✓	5250	250	184	5250	400	228	5250	400	344	5250	400	215	46
107	~~47~~	Standard Oil Co			30	1	–	– ✓	–	– ✓	–	– ✓	–	–	– ✓	–		✓	100	1000	61	100	1000	28	100	1000	109	100	1000	77	47
108	~~48~~	Alta Price Flower	J. L. Price		32	85	–	– ✓	–	– ✓	–	– ✓	–	–	– ✓	–		✓	3400		184	3400		121	3400		248	3400		61	48
109	49	Lucy Price Dow	J. L. Price		32	90	–	– ✓	–	– ✓	–	– ✓	–	–	– ✓	–		✓	3600		242	3600		437	3600		110	3600		61	49
110	50	H. M. Cunningham			20 (Lot 31 N½ of Lots 17+18)	40	–	– ✓	–	– ✓	–	– ✓	–	–	– ✓	–		✓	1600		60	1600		99	1600		159	1600		74	50
115	51	M. C. Phillips			16- Lots 21-7-26-27-28 14-15-16	19 35/100																11695	1200	99	12495	1200	102	12495	1200	71	51
116	52	J. H. Haly & L. St. John Haly			19 (Lots 7-8).	10																400		435	400		344	400		213	52
117	53	W. A. Griffin & J. M. Griffin			32 - 24 17 - 28-29	~~40~~ 75 ~~32~~ 55/100																6430 13.235	400	14 14	16.415		420	15.915		371	53
118	54	Frank Hamilton			21 (Lots 9+10)	22																440		110	550		379	550	50	209	54
119	55	E. M. Kinchloe & Mary E. Kinchloe	A. L. Price		8 of 29+30 20	10																300	700	115	300	200	425	300	500	61	55
120	56	W. H. Crooks Jr.			N½ of 16. 29	10																300		227	300		327	300		210	56
121	57	F. E. Osterhout			Lots 26 Sec 28 & Lot 32 Sec 29	160																6400		248	6400		363	6400		359	57
122	58	Joseph Miller			Lot 4 Sec 3+4	106 33/100																2675		404	3740		101	3740		204	58
123	59	Antonio J. Soares			Lots in Sec 3+4	113 44/100																2835	500	109	3970	500	418	3970	500	373	59
124	60	Mariana D. Figueiredo			Lots in Sec 4+9	75 70/100																1895		404	2650	50	397	2650	50	69	60

RANGE 19 | RANGE 20 | RANGE 21 | T.W.P. 12 | RANGE 14 | RANGE 15 | RANGE 16 | RANGE 17 | RANGE 18 | RANGE 19 | RANGE 20 | T.W.P. 13 | RANGE 14 | RANGE 15 | RANGE 16 | RANGE 17 | RANGE 18 | RANGE 19

T.W. 11
RANGE 13
RANGE 14
RANGE 15
RANGE 16
RANGE 17
RANGE 18
RANGE 19
Lankershim Colony

Tp. 11 S. Range 19 E



	OWNER	TRANSFER	Mtg. Abts. Page	Section	No. of Acres	Value 1908 Land	Value 1908 Imp.	Check	Value 1909 Land	Value 1909 Imp.	Check	Value 1910 Land	Value 1910 Imp.	Check	Value 1911 Land	Value 1911 Imp.	Check	Value 1912 Land	Value 1912 Imp.	Check	Value 1913 Land	Value 1913 Imp.	Check	Value 1914 Land	Value 1914 Imp.	Check	Value 1915 Land	Value 1915 Imp.	Check	
1	Eliza J. McMullen			1-2-3-11-12	274.40	21300	500	87	21300	500	65	23700	500	137	28700	500	63	31600	500	63	31600	500	229	31,600	500	111	31,600	500	216	1
2	Anna McMullen Hayes			3	177.35			87			65			137			63			63			229			111			216	2
3	E. Hatch & John Service	Herbert M. Hatch - right of Minnie R. Warren ½ int.		4-5-7-16-21-28-33	113.52	78035	2600	55	78035	2600	65	93060	2600	108	93060	2600	113	126895	2600	405	126,895	2600	140	131.570	2600	85	131570	2600	341	3
4	T. O. Cavin			36	640	4000		89	4000		70	4800		137	4800		65	6400		63	6400		30	6400		110	6400		78	4
5	John C. Schroeder	H. A. Starr	12	12	40	300		90	300		66	300		137	300		246	400		284	400		421	400		175	400		299	5
6	Los Animas San Joaquin Land Co.	Miller & Lux. Inc.		10-13-15-22-23-24-25	7680	51200	1500	163 164	51200	1500	174 175	57510	1500	190 191	57510	1500	110 111	76680	1500	165	76,680	1500	145	78,160	1500	142	78160	1500	485	6
7	Service School District			Sec. 17. 208 x 208 ft.	1 acre	—		—	—		—	—		—	—		—	—		—	—		—	—		—	—		—	7
8																														8
9																														9
10																														10
11																														11
12																														12
13																														13
14																														14
15																														15
16																														16
17																														17
18																														18
19																														19
20																														20
21																														21
22																														22
23																														23
24																														24
25																														25
26																														26
27																														27
28																														28
29																														29
30																														30
31																														31
32																														32
33																														33
34																														34
35																														35
36																														36
37																														37
38																														38
39																														39
40																														40
41																														41
42																														42
43																														43
44																														44
45																														45
46																														46
47																														47
48																														48
49																														49
50																														50
51																														51
52																														52
53																														53
54																														54
55																														55
56																														56
57																														57
58																														58
59																														59
60																														60

RANGE 20
RANGE 21
T.W.P. 12
RANGE 14
RANGE 15
RANGE 16
RANGE 17
RANGE 18
RANGE 19
RANGE 20
T.W.P. 13
RANGE 14
RANGE 15
RANGE 16
RANGE 17
RANGE 18
RANGE 19

TWP. 11
RANGE 13
RANGE 14
RANGE 15
RANGE 16
RANGE 17
RANGE 18
RANGE 19
RANGE 20
Lankershim Colony

Tp. 11 S. Range 20 E

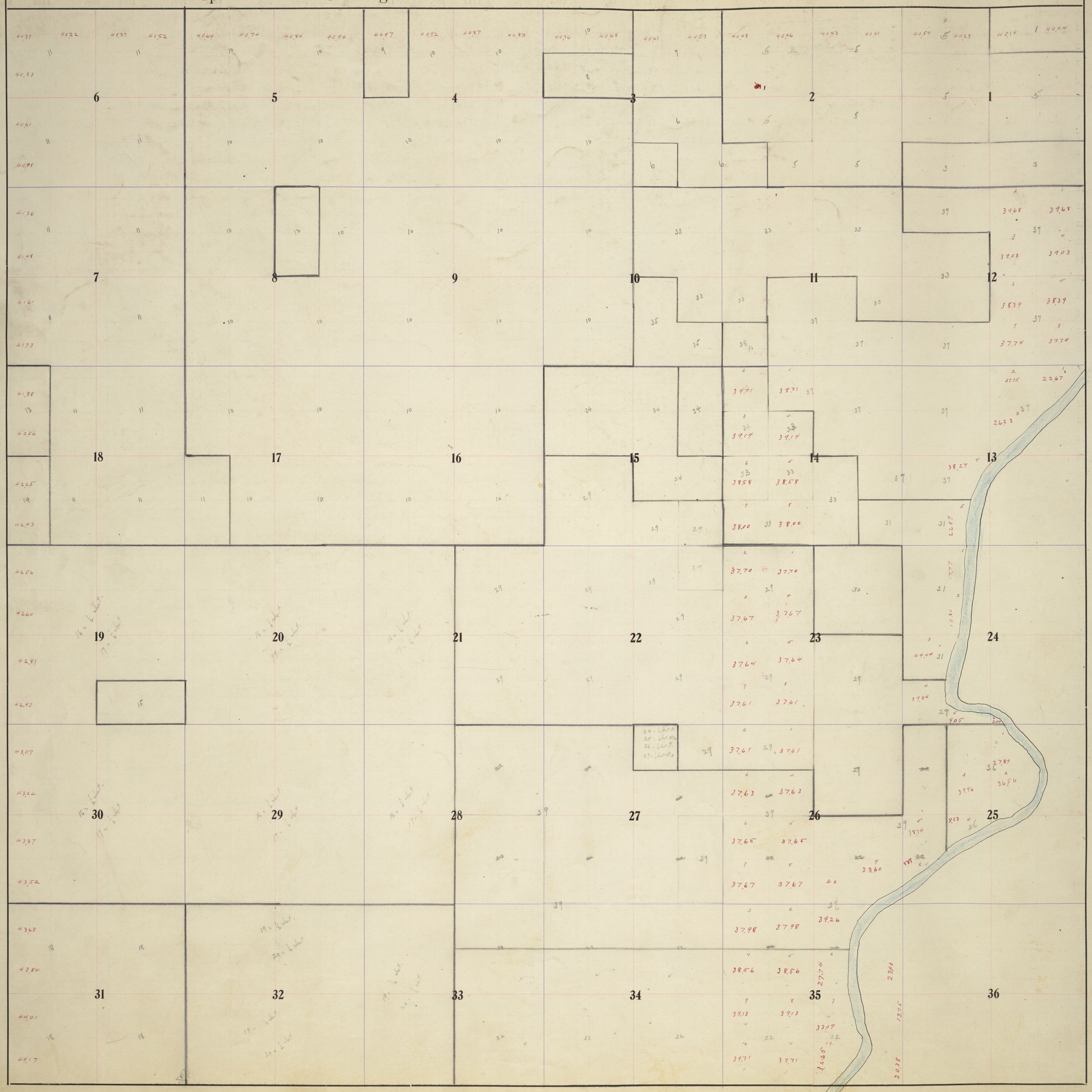

	OWNER	TRANSFER	Mtg. Abts. Page	Section	No. of Acres	Value 1908 Land	Value 1908 Imp.	Check	Value 1909 Land	Value 1909 Imp.	Check	Value 1910 Land	Value 1910 Imp.	Check	Value 1911 Land	Value 1911 Imp.	Check	Value 1912 Land	Value 1912 Imp.	Check	Value 1913 Land	Value 1913 Imp.	Check	Value 1914 Land	Value 1914 Imp.	Check	Value 1915 Land	Value 1915 Imp.	Check	
1	German Savings & Loan Society	L. D. Armstrong 12		1	80 1	320		89	320		64	320		136	320		248	400	200	225	400	200	463	400	200	405	480	200	345	1
2	A. H. & L. A. Blasingame	A. K. Smith & L. D. Johnson 11		7	40	320		88	320		63	320		232	Check #45		✓			✓			—	—		—			—	2
3	Mrs. M. J. Barkway	Eugene Mendoza - Josephine Mendoza - Joseph B. Mendoza - Augustine H. Mendoza.		1	160	400		88	400		66	480		139	480		248	480		233	480		100	480		160	480		217	3
4	J. E. Stevens & E. S. McDonald	R. K. Smith & Clapham J. D. Anderson 11		2	320	1280		457	1280		236	1280		412	Check #45		✓			✓			—			—			—	4
5	A. G. Armstrong	R. K. Smith & C. W. Johnson J. D. Anderson 11		1-2	1000 520	1880		89	1880		238	1880		219	4000		240	6500		33	6500		452	6500		356	6500		345	5
6	J. B. Russell			2-3	200 160	350	150	213	350	150	422	450	150	138	450	150	249	500	150	234	500	150	466	500	150	411	500	150	217	6
7	C. P. Russell, C. G. Murray & J. H. Bell	B. Z. Sulsbury 11 Joseph Simmon 11		3	161	360	100	201	360	100	238	360	100	219	360	100	240	800	100	228	800	100	463	800		86	800	25	394	7
8	Anna L. Dubois			3	80	400		200	400		236	400		217	400		249	400		234	400		462	400		403	400		217	8
9	F. B. Russell	Madera Land Co. (a corp)		4	80	320	80	90	320	80	237			138			240			229			462			187			346	9
10	San Francisco Savings Union	Madera Land Co.		3-4-5-8-9-10-14-17-	4100	32120	1300	60	32120	1300	237	34080	1380	138	34080	1380	240	40360	1380	229	40360	1380	462	40360	1380	187	40360	1380	396	10
11	John C. Schroeder	H. A. Starr 12		6-7-17-18	1347 48	14120	500	90	14120	500	66	16000	500	137	16000	500	246	18400	500	234	18400	500	421	18400	500	175	18400	500	299	11
12	Stephen T. Gage			8	80	640		90	640		68	640		139	640		248	800		234	800		100	800		111	800		217	12
13	Jennie C. Miller	Minnie R. Hildebrecht 12		18	83 94	630		91	630		69	670		140	670		246	840		232	840		467	840		191	1685		218	13
14	Delia Howard	Minnie R. Hildebrecht 12		18	84 68	635		91	635		69	675		140	675		247	845		232	845		467	845		191			218	14
15	W. C. Mage	J. E. Butrin - H. Allaff		19	80	600		92	600		432	Sept 300 Oct 320	250 250	142 64	320	250	64	400	250	64	400	250	30	400	250	191	400	250	219	15
16	John L. Butrin ½			19-20-21-28-29-30	1892 38	11785	250	448	11785	250	464	12560	250	460	12560	250	247	15715	250	232	15715	250	467	15715	250	417	15715	250	46	16
17	H. O. Claffy ½			19-20-21-28-29-30	1892 38	11785	250	95	11785	250	69	12560	250	142	12560	250	64	15715	250	64	15715	250	30	15715	250	191	15715	250	219	17
18	T. O. Cavin			31	80	4800	500	89	4800	500	70	5120	500	137	5120	500	65	6400	500	63	6370	500	30	6370	500	110	6370	500	78	18
19	Mary E. Butrin ½	George S. Hollister 11		32-33	280	3600	250	450	3600	250	70	3840	250	416	3840	250	248	4800	250	425	4800	250	406	9600	500	368	9600	500	220	19
20	H. O. Claffy ½	George S. Hollister 11		32-33	280	3600	250	95	3600	250	67	3840	250	142	3840	250	64	4800	250	64	4800	250	30			368			220	20
21	Dep. Vet. School District 13			31	3																				—			—	21
22	United Investment Company	Thos. Williams 12 - S. F. Rossney - F. M. Rossney 12 - Trustee - Geo. E. Hood 12 - Frank Pitt and M. S. Hoff (a corp)		33-34-35	1047 88	17225	500	94	7860	500	70	8385	500	141	8385	500	64	13100	500	425	13100	500	229	13100	500	191	13100	500	360	22
23																														23
24	Doras Krohn ¼ Int			27	10	65		231	65		132	75		13	75		155	100		107	100		169	100		256	100		117	24
25	G. J. Oren ¼ Int			27	10	65		92	65		69	75		140	75		247	100		233	100		101	100		112	100		79	25
26	W. B. Thurman ¼ Int			27	10	65		160	65		179	75		34	75		143	100		98	100		68	100		49	100		45	26
27	E. E. Wilcox ¼ Int			27	10	65		92	65		69	75		141	75		248	100		233	100		100	100		112	100		220	27
28	J. F. Boling	Wm. E. G. Saunders 11		23-24-26	370 55	1850		93	1850		433	2300		456	Checked No 29		✓			✓			—			—			—	28
29	J. F. Boling - John H. Boling - C. C. Boling 09 - J. F. Boling Co. Adm. - Wm. E. G. Saunders 11			24 5-21-22-23-26-27	1986	10475	200	93	10475	400	433	11530	400	456	14800	400	250	17300	400	235	17300	400	228	17300	400	190	17300	400	218	29
30	J. B. Hainscot. Est. 13			23	160	800	150	213	800	150	432	800	150	232	800	150	250	1000	150	235	1000	150	467	1000	150	411	1000	150	218	30
31	Antonio F. Lucio			13-14-24	255 90	1010		92	1010		68	1275	200	232	1275	200	249	1775	200	234	1775	200	100	1775	200	112	1775	200	79	31
32	G. L. Moore	R. K. Smith & C. W. Johnson J. D. Anderson 11		14	77 73	115		91	115		68	115		140	Checked No 33		✓			✓			—			—			—	32
33	C. D. Armstrong	Johnson - Smith - Johnson J. D. Anderson 11		10-11-12-14	1433 793 21 1111	1960	100	202	1960	100	413	2580	100	418	3340	350	240	5030	350	33	5030	350	452	5030	350	356	7430	350	345	33
34	Thomas P. Cosgrave	J. R. Anderson		15	400 500	1920		212	1920		478	2400		415	2400		250	2400		235	2400		110	2400		159			345	34
35	W. F. Van Volkenburg - J. W. McCord 13 - Porter to McLaughlin	William Lambert 12		10	120	720		91	720		66	720		139	720		249	720		234	720		466	720		364	720		218	35
36	Lydia F. Luce - Adams	Charles McBride 15		25	153 60	900		92	900		69	900		140	900		247	900		233	900		30	900		160	900		219	36
37	Eugene - Josephine - Joseph B. - Augustine H. } Mendoza			11 & 14	1234 31	6165		94	6165		66	6165		139	6165		248	8650		233	8670		100	8670		160	8670		217	37
38	A. V. Liesly - H. F. Jones 17	William Lambert 12		11	40	240		91	240		66	240		139	240		249	240		228	240		463	240		111	240		218	38
39	Frances C. Mason 09	Eugene Kuesthoff 13		33-34-35 25-26-27-28-	1745	—		—	11355		433	13935		141	13935		247	17165	500	233	17165	1900	116	17165	1800	411	17165	1800	219	39
40	Charles C. Boling 12	Wm. E. G. Saunders 11		22	40	—		—	—		—	240		455	Checked No 29		✓			✓			—			—			—	40
41																														41
42																														42
43																														43
44																														44
45																														45
46																														46
47																														47
48																														48
49																														49
50																														50
51																														51
52																														52
53																														53
54																														54
55																														55
56																														56
57																														57
58																														58
59																														59
60																														60

RANGE 21 TWP. 12 RANGE 14 RANGE 15 RANGE 16 RANGE 17 RANGE 18 RANGE 19 RANGE 20 TWP. 13 RANGE 14 RANGE 15 RANGE 16 RANGE 17 RANGE 18 RANGE 19

T.W.
11
RANGE 13
RANGE 14
RANGE 15
RANGE 16
RANGE 17
RANGE 18
RANGE 19
RANGE 20
RANGE 21
Lankershim Colony

Tp. 11 S. Range 21 E

6	5	4	3	2	1
7	8	9	10	11	12
18	17	16	15	14	13
19	20	21	22	23	24
30	29	28	27	26	25
31	32	33	34	35	36

	OWNER	TRANSFER	Mtg. Abts. Page	Section	No. of Acres	Value 1908 Land	Value 1908 Imp.	Check	Value 1909 Land	Value 1909 Imp.	Check	Value 1910 Land	Value 1910 Imp.	Check	Value 1911 Land	Value 1911 Imp.	Check	Value 1912 Land	Value 1912 Imp.	Check	Value 1913 Land	Value 1913 Imp.	Check	Value 1914 Land	Value 1914 Imp.	Check	Value 1915 Land	Value 1915 Imp.	Check	
1	George E. Brown	Loretta R. Qualls. 1/6	~~Abs 34 Page 56~~	5	40 75/100	310	100	473	310	100	478	310	100	233	310	100	250	100	100	235	100	100	466	100	100	410	100	100	220	1
2	Lee A. Blasingame	Amanda L. Oyler		5-X	52 98/100	85		59	75		242	75		223	75		242	130		230	130		465	130		409	130		350	2
3																	✓									—			—	3
4	Eugene, Josephine, Joseph B. & Ar. Mendoza		N Abs 205 Page 159	6-7	355 57/100, 465 83/100	2425	500	94	1775	500	66	1775		139	1775		248	1775		233	1775		100	1775		160	1775		217	4
5	Henry A. Cobb "Theodore Alvico"	J. D. Statham 1/4		6	80 66/100	960	300	139	985	280	242	120	10	112	120	10	220	1215	280	207	1215	280	465	1215	280	413	1215	280	351	5
6	V. B. Cobb "Theodore Alvico"	J. D. Statham 1/4		6	405 77/100			139			242	665	270	111	665	270	220			207			465			413			357	6
7	A. G. Wishon.	A. G. Wishon Co		7	130	—		-	1000		418	1000	300	141	1000	300	250	1625	300	235	1625	300	422	1625	100	345	1625	100	220	7
8	Loretta R. Qualls 1/2			5	134 18/100	—	—	✓	—	—	✓	—	—	✓	—	—	✓	335		235	335		467	335		405	335		220	8
9																														9
10																														10
11																														11
12																														12
13																														13
14																														14
15																														15
16																														16
17																														17
18																														18
19																														19
20																														20
21																														21
22																														22
23																														23
24																														24
25																														25
26																														26
27																														27
28																														28
29																														29
30																														30
31																														31
32																														32
33																														33
34																														34
35																														35
36																														36
37																														37
38																														38
39																														39
40																														40
41																														41
42																														42
43																														43
44																														44
45																														45
46																														46
47																														47
48																														48
49																														49
50																														50
51																														51
52																														52
53																														53
54																														54
55																														55
56																														56
57																														57
58																														58
59																														59
60																														60

TWP. 12 RANGE 14 RANGE 15 RANGE 16 RANGE 17 RANGE 18 RANGE 19 RANGE 20 TWP. 13 RANGE 14 RANGE 15 RANGE 16 RANGE 17 RANGE 18 RANGE 19

TWP. 11
RANGE 13
RANGE 14
RANGE 15
RANGE 16
RANGE 17
RANGE 18
RANGE 19
RANGE 20
RANGE 21
TWP. 12
RANGE 14
Lankershim Colony

Tp. 12 S. Range 14 E

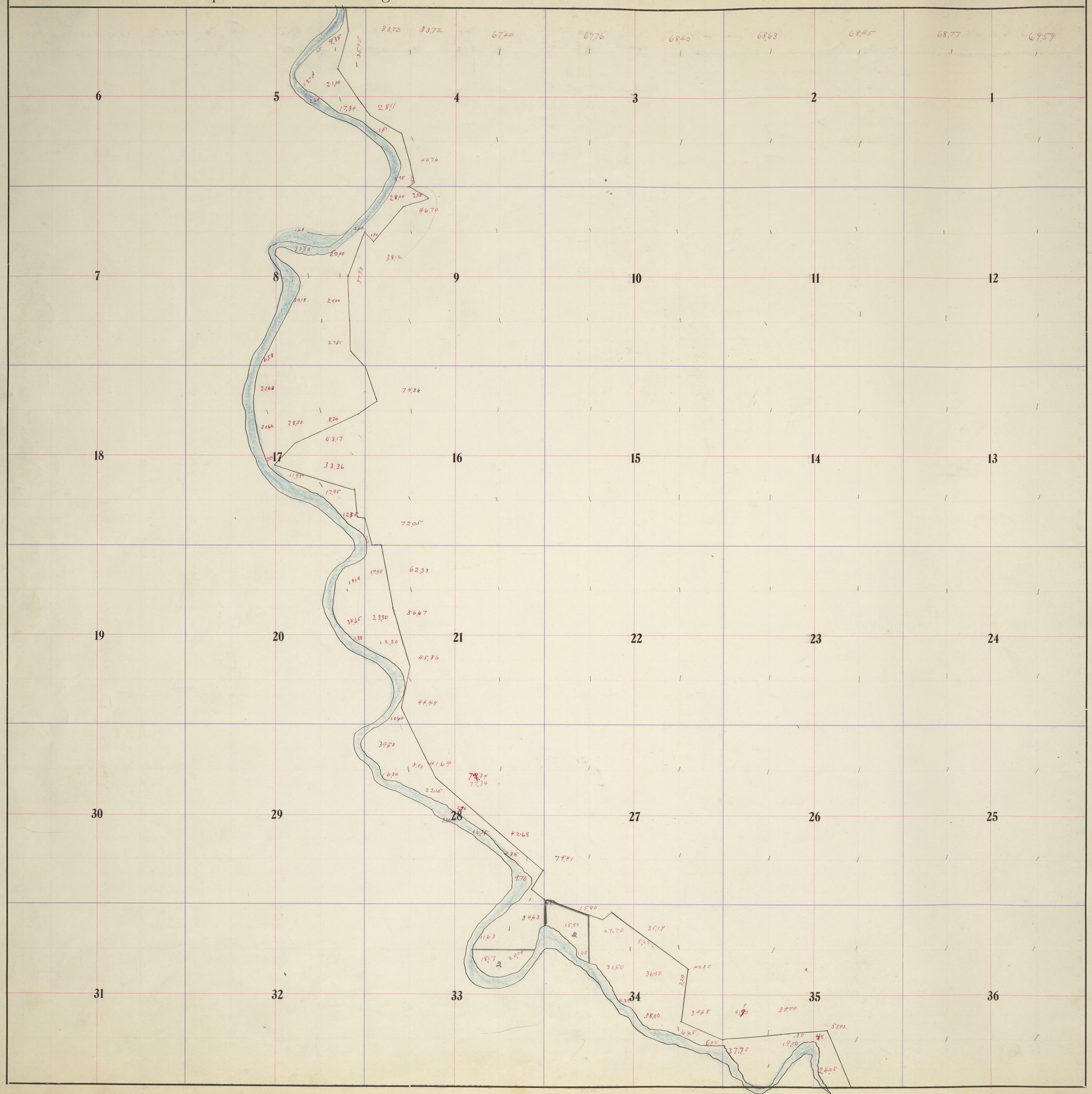

	OWNER	TRANSFER	Mtg. Abts. Page	Section	No. of Acres	Value 1908 Land	Value 1908 Imp.	Check	Value 1909 Land	Value 1909 Imp.	Check	Value 1910 Land	Value 1910 Imp.	Check	Value 1911 Land	Value 1911 Imp.	Check	Value 1912 Land	Value 1912 Imp.	Check	Value 1913 Land	Value 1913 Imp.	Check	Value 1914 Land	Value 1914 Imp.	Check	Value 1915 Land	Value 1915 Imp.	Check	
1	Miller & Lux, Inc.			15-16-17-20th 29-31 Ind.	14397	89 050		165	89 050		245	155590		225	155590		114 115	204955		176 177	210340	10800	148	245500	10.800	142 143	248700	645.0	485 486	1
2	Las Animas y San Joaquin Land Co. Inc.	Miller & Lux, Inc.		33-34	550	275		164	275		195	550		191	550		111	550		166	550		146			143			—	2
3																														3
4																														4
5																														5
6																														6
7																														7
8																														8
9																														9
10																														10
11																														11
12																														12
13																														13
14																														14
15																														15
16																														16
17																														17
18																														18
19																														19
20																														20
21																														21
22																														
23																														
24																														
25																														25
26																														26
27																														27
28																														28
29																														29
30																														30
31																														31
32																														32
33																														33
34																														34
35																														35
36																														36
37																														37
38																														38
39																														39
40																														40
41																														41
42																														42
43																														43
44																														44
45																														45
46																														46
47																														47
48																														48
49																														49
50																														50
51																														51
52																														52
53																														53
54																														54
55																														55
56																														56
57																														57
58																														58
59																														59
60																														60

RANGE 15
RANGE 16
RANGE 17
RANGE 18
RANGE 19
RANGE 20
T.W.P. 13
RANGE 14
RANGE 15
RANGE 16
RANGE 17
RANGE 18
RANGE 19

TWP. 11
RANGE 13
RANGE 14
RANGE 15
RANGE 16
RANGE 17
RANGE 18
RANGE 19
RANGE 20
RANGE 21
TWP. 12
RANGE 14
RANGE 15
Lanterstum Colony

Tp. 12 S. Range 15 E

35.12 34.82 70.90 71.61 72.37 73.43 74.81 75.43 75.26 75.26 75.30 75.50 75.82

40.53

6	5	4	3	2	1

81.15

81.02

7	8	9	10	11	12

80.66

80.86

18	17	16	15	14	13

81.62

81.87

19	20	21	22	23	24

81.61

81.57

30	29	28	27	26	25

81.57

81.57

31	32	33	34	35	36

81.57

	OWNER	TRANSFER	Mtg. Abts. Page	Section	No. of Acres	Value 1908 Land	Value 1908 Imp.	Check	Value 1909 Land	Value 1909 Imp.	Check	Value 1910 Land	Value 1910 Imp.	Check	Value 1911 Land	Value 1911 Imp.	Check	Value 1912 Land	Value 1912 Imp.	Check	Value 1913 Land	Value 1913 Imp.	Check	Value 1914 Land	Value 1914 Imp.	Check	Value 1915 Land	Value 1915 Imp.	Check	
1	Miller & Lux. Inc.			1-2-4-5-9-NE¼S-17-26-25-36	19726	26130	500	166	26130	500	245	56430	500	226	56430	500	115	83095	500	177 178	97645	4250	148 149			143 144			— —	1
2	Las Animas & San Joaquin Land Co. Inc.	Miller & Lux. Incorporated (acct)		27-2-3-10-11	2557	6340		164	6342		175	5380		191	5380		111	6990		165	10830		145	121255	4250	143	123595	1825	186 187	2
3	A. D. Shepard	Miller & Lux. Incorporated (acct)		16	640	1280		93	1280		70	960		191	960		111	1280		165			145			143			—	3
4																														4
5																														5
6																														6
7																														7
8																														8
9																														9
10																														10
11																														11
12																														12
13																														13
14																														14
15																														15
16																														16
17																														17
18																														18
19																														19
20																														20
21																														21
22																														22
23																														23
24																														
25																														
26																														
27																														
28																														
29																														29
30																														30
31																														31
32																														32
33																														33
34																														34
35																														35
36																														36
37																														37
38																														38
39																														39
40																														40
41																														41
42																														42
43																														43
44																														44
45																														45
46																														46
47																														47
48																														48
49																														49
50																														50
51																														51
52																														52
53																														53
54																														54
55																														55
56																														56
57																														57
58																														58
59																														59
60																														60

RANGE 16
RANGE 17
RANGE 18
RANGE 19
RANGE 20
TWP. 13
RANGE 14
RANGE 15
RANGE 16
RANGE 17
RANGE 18
RANGE 19

Tp. 12 S. Range 16 E

3386 3867 7873 3 3 3574	7850 3 3	7918 3 3	7822 3 3 7702	7649 1 1	7656 19 1 1
6	5	4		3	
7239 3 3	3 3	3 3		1 1	
7275 1 1	3 3	1 1		1 1	
7	8	9		10	
7225 1 1	3 3	1 1		1 1	
7280 1 1	1 1	3 2		1 1	
18	17	16		15	
7440 1 1	1 1	3 2		1 1	
7630 3 3	1 1	1 1		1 1	
19	20	21		22	
7850 3 3	1 1	1 1		1 1	
8044 3 3	1 1	1 1		3 3	
30	29	28		27	
8212 3 3	1 1	1 1		3 3	
8259 3 3	1 1	1 1		3 3	
31	32	33		34	
8185 3 3	1 1	1 1		3 3	

7612 1 1	7472 1 1	7384 1 1	7348 1 1		
2	1				
1 1	1 1	1 1			
1 1	1 1	1 1			
11	12				
1 1	1 1	1 1			
14	13				
1 1	1 1	1 1			
3 3	3 3				
23	24				
3 3	3 3				
3 3	3 3	3 3			
26	25				
3 3	3 3	3 3			
3 3	3 3	3 3			
35	36				
3 3	3 3	3 3			

TWP. 11 RANGE 13 RANGE 14 RANGE 15 RANGE 16 RANGE 17 RANGE 18 RANGE 19 RANGE 20 RANGE 21 TWP. 12 RANGE 14 RANGE 15 RANGE 16
Lankershim Colony

	OWNER	TRANSFER	Mtg. Abts. Page	Section	No. of Acres	Value 1908 Land	Value 1908 Imp.	Check	Value 1909 Land	Value 1909 Imp.	Check	Value 1910 Land	Value 1910 Imp.	Check	Value 1911 Land	Value 1911 Imp.	Check	Value 1912 Land	Value 1912 Imp.	Check	Value 1913 Land	Value 1913 Imp.	Check	Value 1914 Land	Value 1914 Imp.	Check	Value 1915 Land	Value 1915 Imp.	Check	
1	Pope + Talbot Land Company			32-28-29-32-33 4-5-7-9-16-18-17-18-20-21	12743 ac	53920	500	453	53920	500	461	64235	500	435	64235	950	94 95	103560	950	89	103560	1200	114	110265	1560	240 241	110265	2160	197	1
2	A. D. Shepard.	Miller + Lux, Incorporated 1st acc.		16	320	640		93	640		70	35960		191	35960		111	65040		166	65040		145	75990	150	144	75990	150	487	2
3	Las Animas + San Joaquin Land Co. Inc	Miller + Lux, Incorporated 1st acc.		30-31-34-35-36 4-5-8-16-19-23-25-27-	9880	30860		164	30860		175			191			111			166			145			144			—	3
4																														4
5																														5
6																														6
7																														7
8																														8
9																														9
10																														10
11																														11
12																														12
13																														13
14																														14
15																														15
16																														16
17																														17
18																														18
19																														19
20																														20
21																														21
22																														22
23																														23
24																														24
25																														25
26																														26
27																														27
28																														28
29																														29
30																														30
31																														31
32																														32
33																														33
34																														34
35																														35
36																														36
37																														37
38																														38
39																														39
40																														40
41																														41
42																														42
43																														43
44																														44
45																														45
46																														46
47																														47
48																														48
49																														49
50																														50
51																														51
52																														52
53																														53
54																														54
55																														55
56																														56
57																														57
58																														58
59																														59
60																														60

RANGE 17
RANGE 18
RANGE 19
RANGE 20
TWP. 13
RANGE 14
RANGE 15
RANGE 16
RANGE 17
RANGE 18
RANGE 19

TWP. 11
RANGE 13
RANGE 14
RANGE 15
RANGE 16
RANGE 17
RANGE 18
RANGE 19
RANGE 20
RANGE 21
TWP. 12
RANGE 14
RANGE 15
RANGE 16
RANGE 17
Lankershim Colony

Tp. 12 S. Range 17 E



	OWNER	TRANSFER	Mtg. Abts. Page	Section	No. of Acres	Value 1908 Land	Value 1908 Imp.	Check	Value 1909 Land	Value 1909 Imp.	Check	Value 1910 Land	Value 1910 Imp.	Check	Value 1911 Land	Value 1911 Imp.	Check	Value 1912 Land	Value 1912 Imp.	Check	Value 1913 Land	Value 1913 Imp.	Check	Value 1914 Land	Value 1914 Imp.	Check	Value 1915 Land	Value 1915 Imp.	Check	
1	California Savings & Loan Society	Charles D. Farquharson		1-28		46300	400	70	45750	1700	429	47000	1400	123	31.100	140.039		17000	1100	44	13.550	1100	21	6850	1100	93	5400	1100	79	1
2	Roberts Estate Company	The Roberts Estate Company a corporation		1-11-12	340	10700	1150	414	10400	1150	460	11900	2150	411	11900	2150	93	17000	2150	241	17.000	2150	249	17.000	2150	412	17000	2150	320	2
3	John Gottenberg	M. Goez		1	40	1400	300	96	1400	300	467	1800	300	415	1800	300	413	2200	1000	64	2200	1000	31	2200	1000	112	2200	925	220	3
4	Peter Peterson			1-11	60 40	1200	300	214	1200	400	468	1400	400	441	2100	475	100	3000	775	186	3000	740	101	3000	740	160	3000	650	221	4
5	Elbert Bixby. Horace E. Baker	Frank J. Mackey Minnie Mackey (wife)		1	27	1010	500	99	1010	1000	71	1110	1300	415	1110	1300	413	1480	1300	186	1480	1300	121	1480	1300	249	1480	900	80	5
6	Wm. H. Sanderson			1	10	350	200	94	350	200	71	450	200	143	450	200	72	500	200	64	500	200	31	500	200	113	500	200	222	6
7	Mary A. Desmond			1	123	4920	600	213	4920	1400	71	5540	1400	143	5540	1400	66	6765	2200	63	6765	2200	31	6765	2200	112	6765	2200	79	7
8	Corine F. Hughes			1	40	1400	400	97	1400	400	467	1600	400	441	1600	400	414	2000	400	185	2000	400	437	2000	400	113	2000	700	221	8
9	Wm. M. Hughes (et al.)			1	40	1400	800	98	1400	800	468	1600	800	461	1600	800	413	2000	800	185	2000	800	467	2000	800	113	2000	800	222	9
10	Kenneth L. Hughes (et al.)			1	40	1400	800	96	1400	800	468	1600	800	440	1600	800	413	2000	800	185	2000	800	437	2000	800	113	2000	800	221	10
11	J. H. Schmitz	Mary Van Leyen Schmitz		2	56 480	15240	1500	208	15240	1500	244	17530	1500	112	17530	1500	48	22900	1500	40	22.900	1500	113	22900	2000	423	22900	3130	199	11
12	Los Vinas School District / Alpha School District			21 2	295 ft. square / 2			✓			✓			✓			✓			✓			—			—			—	12
13	T. B. Owen (Nettie Phelps)	Carpus M. Dyer		2	20	600	175	97	600	175	72	700	400	143	700	400	70	1000	400	65	1000	400	31	1000	400	113	1000	300	80	13
14	Marfield & Lisenby A. E. Skelton	John M. Jones		2	60	1500		97	1500		476	1800		144	1800		124	2400		65	2400		110	2400		114	2400		222	14
15	Samuel G. Owens			2-3-	240	5200	350	213	5200	1100	433	6800	1100	144	6800	1100	421	9200	1780	186	9200	1780	113	9200	1780	345	9200	1780	222	15
16	L. H. Sly			3-4-4-	759.85	21700	6500	447	21700	6500	462	24800	6500	467	Check #98103	✓			✓					—			—		—	16
17	E. E. Bulfinch			3	20	700	150	98	700	250	72	800	250	144	800	250	101	1000	250	186	1000	250	407	1000	250	426	1000	200	80	17
18	Italian Swiss Colony			3-17	440	12200	1300	210	12200	1300	110	14400	1300	438	14400	1300	408	18800	1300	181	18.800	1300	17	18.800	1300	422	18.800	5420	256	18
19	W. A. Griffin & H. H. Leonard (Mrs. Griffin Trustee)	W. A. Griffin		3	200	5800	900	214	5800	400	84	6400	400	145	6400	400	67	8800	400	239	8800	400	14	8800	400	420	6000	100	369	19
20	W. W. Montague & Co. (Frances Bryant & Minnie R. Bryant & Mrs. Phelps)	Ephriam Hatch		4-8-	400 365	21500	2300	414	16500	2300	47	12000	2300	414	12000	500	70	Check Raisin Vineyard		✓			—			—			—	20
21	Martha Sledge	Sallie Rose Sledge & Clifford S. Sledge		5	157.40	2000	25	66	2000	25	48	2360	25	118	2360	25	35	3935	25	52	3935	25	18	3935	25	327	3935	25	354	21
22	L. Lee S. Sledge			5-22-	320 400	6400		66	6400		48	8400		119	6400		35	8000		52	8000		18	8000		327	7400		354	22
23	Las Animas San Joaquin Land Co.	Miller & Lux. Incorporated a corp.		4-6-7-27-31-32-33 Lots 60-61	1935.90 1995	25280	200	164	25280	200	175	34210	200	191	34210	200	111	52156	200	166	52155	200	145 146	52920	200	144	52225	200	487	23
24	J. L. Leonard			8	10	250		99	250		73	300		147	Checked with Richland Raisin Vineyards				✓				—			—		—	24
25	James McLean	H. F. Jones		8	10	250		98	250		73	Checked with Richland Raisin Vineyards				✓			✓				—			—		—	25
26	Harriet P. Haycraft C. Telonicher	H. G. Leverone		9	30	750	60	100	750	60	74	900	60	147	900	60	68	1200	60	69	1200	60	32	1200	100	365	1200	500	374	26
27	August Keike			9	80 290	5800	1000	3	1600		1	2000		31	2000		212	2400		202	2400		12	2400		47	2400		138	27
28	J. P. Galeener			9-	110	1000	250	99	1000	250	75	2400	500	148	2400	500	67	3300	500	69	3300	500	32	3300	900	161	3300	1020	82	28
29	J. M. Galeener			9	160	3200	320	100	3200	320	76	4440	560	147	4440	560	67	5920	560	69	5920	560	32	5920	1110	160	5920	1110	81	29
30	John Conley			10	60 100	2300	700	103	2300	700	77	1800	700	456	1800	700	65	2400	700	186	2400	700	467	2400	700	249	2400	700	223	30
31	Ida E. Waters	Adolfo Domenici		9	20	500	400	99	500	400	74	600	400	148	600	400	73	800	400	187	800	400	33	800	400	365	800	400	374	31
32	J. F. Richardson Est.	J. M. Galeener		9	20	500	200	99	500	200	74	600	200	147	600	200	71	800	150	66	800	150	32	800	150	160	800	150	81	32
33	Mary M. Osborn			10	440	3500	700	101	3500	700	434	4200	700	233	4200	700	414	Checked No 84		✓			—			—		—	33
34	Sarah M. Osborn	Adelaide H. Cox		10	320	4800	1000	450	4800	1000	434	5600	1000	234	5600	1000	414	13600	1900	66	13,600	1900	33	13600	1900	115	13600	1460	82	34
35	J. B. Chailleau			14-67	40	500	200	102	500	200	74	600	200	233	600	200	101	Checked No 84		✓			—			—		—	35
36	R. C. Dyer	R. C. Dyer / Ja Dyer & A. S. Honeycutt		28	40 160 20 80	1375		214	3775	300	480	5350	300	149	5350	300	101	7500	300	244	7500	300	408	5000	600	328	1000 4000	600	228 224	36
37	T. B. Hawley			10	35	825		102	450	350	75	525	250	149	525	250	68	750	250	66	750	250	138	750	350	115	750	445	82	37
38	Mary E. Butin			21 10	180	2700	500	450	2700	500	70	4100	500	416	3600	500	248	5400	500	425	5400	500	406	5400	500	418	5400	500	35	38
39	Chas. Arthur Langworthy Ricketts	Henry Rodick Ricketts		15	20 40	1000	200	105	1000	200	79	1200	300	152	1200	300	102	1600	300	187	800	300	34	800	300	117	800	300	84	39
40	James De La Montanya	G. H. Mordecai		11-12	160	4800		103	4800		76	5600		151	5600		101	8000		67	8000		107	8000		243	8000		419	40
41	Isabelle & Frank Thornton	Frank E. Thornton		11	20	500	100	104	500	100	435	700	100	150	700	100	71	1000	100	67	1000	100	407	1000	100	192	1000	50	374	41
42	Abe Dixon & Nancy E. Dixon			11	20	550	300	104	550	300	78	700	300	150	700	300	67	1000	300	186	1000	300	230	1000	300	116	1000	300	82	42
43	Kenney Estate Company	Anna M. Kenney & H. E. Kenney		11	120 160 108.85	4400	800	103	4400	800	75	5600	800	150	5700	1200	69	5400	1000	67	5400	1000	101	5400	1000	161	4890	1000	83	43
44	Mrs. E. M. Miner			11	40	300	100	102	300	100	78	350	100	151	Check #445	✓			✓				—	—		—		—	44
45	Mrs. W. M. Miner	C. F. Aenfio		11	20 40	300	100	102	300	100	77	350	100	151	700	200	80	1000	300	74	1000	300	34	1000	300	31	1000	560	30	45
46	Geo. H. Mordecai			12-13-14-23-24	1920	40000	350	216	40000	350	474	49600	350	419	49600	350	403	72000	350	242	72.000	350	107	75200	350	243	75200	260	419	46
47	A. N. Campbell & Johnston	Charles E. Harvey & Sec. Mill		12	40 200	9540	1000	81	1200	200	453	Check No 82				✓			✓				—			—		—	47
48	Thos. L. Noble			15	80	1600	600	105	1600	600	78	2400	600	151	2400	600	70	2800	600	70	2800	600	34	2800	600	117	2800	1050	83	48
49	People's Savings Bank of Fresno	E. J. Soles / L. B. Hunter		22	40	800	300	107	800	300	81	1000	300	457	1000	300	102	1200	300	189	1200	300	408	1200	460	162	1200	475	226	49
50	Robert L. Hargrove			21 22-23	20 260 280 280	2600	200	446	3800	200	444	4700	200	154	7600	200	45	7600	200	175	7600	200	108	7600	300	40	7600 military	1500	281	50
51	J. H. Gibbell & H. R. Gibbell	T. F. Malcomi		4	40	—		—	1000		434	1200		146	1200		415	1400		68	1400		32	1400		422	1400		223	51
52	James C. Strauhe			22-27-34	460	200		417	200		82	1100		443	1100		103	1500		100	71	1500		116	1500		372	1500		228	52
53	Freeman Haynes	V. L. Haynes		27	30	500	50	107	500	100	81	600	500	155	600	500	124	1000	500	71	500	565	439	500	565	119	750	565	228	53
54	A. S. R. R. & B. Preciado	Jennie Monasse		22-27	160	600		107	600		479	600	500	462	1200	500	116	4000	500	244	4000	1950	438	4000	1950	418	4000	1950	375	54
55	G. W. Dowdal			24	320	4770		102	4770	25	449	6360	25	154	6360	25	76	7950	25	78	7950	25	36	9540	25	119	9540	25	227	55
56	J. T. Easton	Ventura Madera Farm Land Co.		25	647 640	8000	400	215	8000	400	81	9600	400	154	9600	400	67	15730	400	245	15445	400	402	18.535	400	89	18.535	400	272	56
57	Mrs. Effie C. Rippindan			36	240 320	3200		419	3200		83	4000		156	4000		71	8000		189	6000		102	6000		328	6000		86	57
58	G. E. Rippindan			23-26-35-36	400 620	18400	940	419	18400	940	83	23000	940	156	28000	940	71	48000	940	244	34000	3365	102	34.900	3365	328	34800	2540	58	58
59	Savings Bank of Santa Rosa			35	400	4000		109	4000		83	5000		156	Check #58	✓			✓				—			—		—	59
60	McCumber Strauhe & Dyer	Millard Fifield / Lucia C. S. Fifield		34	20 40	5120		102	5120		480	8000		155	8000	200	68	1000		189	1000		37	[illegible]		116	—		—	60

RANGE 18
RANGE 19
RANGE 20
T.W.P. 13
RANGE 14
RANGE 15
RANGE 16
RANGE 17
RANGE 18
RANGE 19

			OWNER	TRANSFER	Mtg. Abts. Page	Section	No. of Acres	Value 1913 Land	Value 1913 Imp.	Check	Value 1914 Land	Value 1914 Imp.	Check	Value 1915 Land	Value 1915 Imp.	Check			
M/M Owners (continued)		121	W. S. McKnight ½ / ~~A. F. Parrish ½~~ / Arthur P. West ½. Wm H. Clark ½.			15	100	2900		438	2900		365	2900		361			
		122	Ralph Rickette			15	20	800	100	34	800	100	117	800	100	374			
		123	A. Solari and L. Solari			28	20	500		409	500		367	500	250	86			
		124	Arthur Stelzmann			17	240	6000	500	35	6000	500	260	6000	500	224			
		125	F. E. Mallory	James B. Cook, Trustee		26	80	2000	900	231	2000	900	192	2000	900	375	2	1	
		126	W. O. Huse	Fred J. Buntain and Bessie C. Buntain		23	~~160~~ 95 / 80	3000		401	2850	250	162	2400	500	85			
		127	J. P. Hurt			23	40	1000		231	1200		327	1200		227			
		128	J. R. Percy - B. H. Hayes. E. A. Hayes - Frank Hayes.	Effie C Ripperdan		35	320	8000		142	8000		328	8000		86			
		129	W. O. Huse. Geo. H Blake	Henry W. Taffee		36	80	2000		401	2000		368	2000		231			
		130	J. C. Hotchins			27	20	500	150	408	500	210	119	500	210	228			
		131	George Sandbach and Eva E. Sandbach			25	~~20~~ 19.83	500	150	36	600 mortgage	150	250	600 mortgage	150	85			
		132	J. C. Strauss - a. a. McCumber - R. C. Dyer			21-28	~~120~~ 100 / 80	–		–	3200		366	2000		229			
		133	Irving A. Thompson			22-27	320	–		–	8000	1000	118	8000	1300	85			
	134	134	Lotte B. Porterfield + W. H. Porterfield.			34	80	–		–	2000		121	2000		230			
		135	Lillian Scott			Lot 1-20-N.21 10	50	–		–	2500	700	115	2500	700	82	11	12	
		136	Paolo and Natale Bellavalle			Blk. 14 Town of La Verna 21	2½	–		–	50		423	50		225			
		137	Joe Gomes Silva			22.	80	–		–	2000		118	2000		227			
		138	W. G. Reid			21	80	–		–	2000		329	2000		225			
		139	James M. Cameron	James B. Clark & Emory Clark		23.	N. 25 acres. / ~~N.W. of S.W.~~	–		–	750		367	750		227			
	140	140	John C. Nohrnberg - Undivided ½ Int. / William Trine - Undivided ½ Int.			21-28	60	–		– Nohrnberg / – Trine	750 / 750		366 / 250	750 / 750		85 / 85			
	141	141	Southern California Lime and Cement Company			34	20							500		231			
	142	142	Helen A. S. Fifield			34	20							500		230			
	143	143	Levin L. Sledge & Strudwick Sledge			5	~~160~~ 156.72							2340		354			
	144	144	J. Clair Noble & Maude Noble			23	15							450		361			
	145	145	Robert L. Hargrave			21	60.58							1450	50	281	14	13	
	146	146														✓			
	147	147	Valentino Taddei			21	20							600	50	84			
	148	148	Faustino Sciagua			21	20							600		225			
	149	149	Joe Ferrecart			11	11.36							510	105	221			
	150	150	H. H. Winget & Nina Winget			3	80							2800	200	222			
		31																	
		32																	
		33																	
		34																	
		35															23	24	
		36																	
		37																	
		38																	
		39																	
		40																	
		41																	
		42																	
		43																	
		44																	
		45															6	25	
		46																	
		47																	
		48																	
		49																	
		50																	
		51																	
		52																	
		53																	
		54																	
		55															5	36	
		56																	
		57																	
		58																	
		59																	
		60																	

TWP. 11 RANGE 13 RANGE 14 RANGE 15 RANGE 16 RANGE 17 RANGE 18 RANGE 19 RANGE 20 RANGE 21 TWP. 12 RANGE 14 RANGE 15 RANGE 16 RANGE 17
Lankershim Colony

1911 owners - Continued

		OWNER	TRANSFER	Mtg. Abts. Page	Section	No. of Acres	Value 1908 Land	Value 1908 Imp.	Check	Value 1909 Land	Value 1909 Imp.	Check	Value 1910 Land	Value 1910 Imp.	Check	Value 1911 Land	Value 1911 Imp.	Check	Value 1912 Land	Value 1912 Imp.	Check	Value 1913 Land	Value 1913 Imp.	Check	Value 1914 Land	Value 1914 Imp.	Check	Value 1915 Land	Value 1915 Imp.	Check	
	61	The Yosemite Stage + Turnpike Co.			16	640	12000	1800	452	12000	1800	435	16000	1800	152	16000	1800	421	19200	1800	188	19.200	2700	118	19.200	2700	340	19200	2700	284	1
	62	San Francisco Theological Seminary	less road R of way S.F.T. Seminary a. Corp		19-20	1276.37 1285	8000		107	8000		81	12800		153	12800		72	25530		70	25.530		36	25530		118	25530		225	2
	63	D. S. Dorn - D. D. Dorn - N. A. Dorn - F. A. Dorn E. D. Walters	Borchard Land Company		29-30-31-32	2164	15120		108	15120		82	21920		155	21920	500	66	41600	500	181	41.600	500	19	41.600	500	244	41.600	500	65	3
	64	S. L. Cole T. F. Walters	L. D. Hardridge		31	40	200		108	200		82	280		154	280		65	615		72	615		110	615		242	615		86	4
	65	Duncan McNee	Claire McNee		31	282.5	1400		108	1400		82	1960		155	1960		69	4200		72	4200		101	4200		120	4200		229	5
	66	Henry Tutwiler Estate	Julia S. Tutwiler		33	430 480	3360		108	3360		82	4800		462	4300		71	8600		73	8600		37	10750		120	10750		229	6
	67	Jacob N. Kast	N. C. Tighe		18	80	1200		106	1200		80	1600		153	1600		69	2000		187	2000		439	2000		418	2000		224	7
	68	J. S. Willis	S. + W. A. Keithly Walter Phillips		18	20 80	1200		106	1200		80	2500		153	2500		70	2500		65	2500		35	2800		118	2800		224	8
	69	C. F. Bonner			18	18 12 80	1600		105	2830	250	79	3830	500	152	3830	500	66	5350	500	68	5350	500	467	5350	500	116	5350	500	111	9
	70	J. S. Willis + C. F. Bonner	S. + W. A. Keithly		18	48	600		106	600		80	Checked	no 68	153			✓			✓				—		—			—	10
	71	F. Schmidt			18	40	600		105	600		80	800		152	800		72	1200		188	1200		35	1200		365	1200		84	11
	72	Hahmann + Meilike (a corp)	Frank R. Meilike		17-18	320 240.	2400		105	2400		80	3200		153	9600	500	73	12000	500	70	6000		35	6000		250	6000	600	224	12
	73	R. C. Dyer + C. A. Clark	D. C. McKenzie		18	163	2400		106	2400		78	2400		86	2400		18	3600		27	3600		12	3600		71	3600		57	13
	74	Charles F. Scheffing				160	5600		98	5600	1000	72	6400	1000	145	6400	1000	72	8000	1000	68	8000	1000	32	8000	1000	114	8000	1375	81	14
	75	John H. Linville - J. H. Lynn	J. H. Linville and Josie Linville			240	7600		98	8600	400	73	11200	600	145	11200	1050	102	12800	1050	243	12800	2600	407	11.200	2600	426	11200	2100	81	15
	76	Fred S. Hubbard	J. P. Falconer		9	20	500		101	500		69	500		148	500		67	600		69	600		33	600		161	600		81	16
	77	H. Yoshii + T. Tekao - K. Kojima	S. Wago and John Conley		15	40	800		104	800		69	1000		161	1000		415	1200		187	1200		230	1200		249	1200		223	17
	78	R. C. Dyer - A. A. McCumber - Wm. Toby - J. C. Strauche	A. A. McCumber		28	160	2000		215	2000		480	800		443	800		69	1000		71	1000		249	1000		367	1000		229	18
	79	Wm. C. Tighe	Tighe Ranch Co. (a corp)		4	80	—		—	1000		463	1200		467	1200		407	1600		241	1600		438	3200		424	3200		203	19
	80	J. A. Dyer			12	80	—		—	2400	400	478	2800	400	456	2800	400	410	4000	900	183	4000	900	27	4000	900	248	4000	900	76	20
	81	George F. Goerz - R. C. Dyer	J. A. Dyer H. S. Honeycutt		12	40	—		—	1200		79	1400		442	1400		73	2000	200	244	2000	200	408	2000	710	328	2000	710	224	21
	82	S. A. Miller			12	60	—		—	1200		78	2765	300	151	2765	375	70	3000	375	68	3000	375	17	3000	225	116	3000	225	83	22
	83	J. E. Hawley			10	15	—		—	450		75	525		150	525		68	750		66	750		138	750		345	750		223	23
	84	F. E. Osterhout	John Conley		21	40	—		—	400		432	500		457	1000		65	1200		188	1200		407	1200	305	365	1200	235	225	24
	85	A. L. Hambleton	Paolo + Dante Bertozzi C. M. Petty		1	20	—		—	600	100	71	700	100	143	1400	200	70	2000	200	65	2000	150	122	2000	150	230	2000	470	31	25
	86	J. H. Scheidt - Fred Scheidt - G. M. Virgin	Hans Jacobsen and G. M. Virgin		9	210	—		—	5000	1000	479	6300	1000	441	6300	1000	102	8400	1000	66	8400	1000	230	8400	1000	192	8400	3150	361	26
	87	Fred Taylor	Coral V. Hargrove		4	80	—		—	2000		479	2400		146	2400		68	2800		187	2800		111	2800		114	2800		223	27
	88	Harold S. Johnson			21	80	—		—	—		—	2000		153	2000		124	2000		188	2000		231	2000		366	2000		226	
	89	E. B. McCulley			8	20	—		—	—		—	800		144	800		69	1000	110	65	1000	110	31	1000 military	110	114	1000 military	160	80	
	90	Bedford Lynn			4	40	—		—	—		—	1200		146	1200		102	1600		65	1600		229	1600		192	1600		361	
91	31	S. Uyesugi	Giovanni Fognetti		15	20	—		—	—		—	500		234	500		415	600		187	600		407	600	350	118	600	350	84	
92	32	G. Nakamura - J. Nakamura	Marco Grattone		15	20	—		—	—		—	500	25	461	500	25	415	600	25	69	600	50	35	600	50	117	600	50	83	32
93	33	Jean Ospital			1	40	—		—	—		—	1400	300	461	1400	650	101	2000	650	185	2000	650	248	2000	650	249	2000	515	80	33
94	34	C. H. Toby			28	40	—		—	—		—	800		442	800		125	1000		189	1000		36	1000		120	1000		86	34
95	35	J. H. Anderson			21	60 37½ 77½	—		—	—		—		—		1940	100	65	1150	100	70	1600	150	36	750	150	156	750	150	64	35
96	36	E. K. Anderson	Paolo and Natale Dellavalle		21	40 20	—		—	—		—		—		500		64	400	50	70			36	800	150	423	800	150	225	36
97	37	Paul Max Schubert			21 28	20 80	—		—	—		—				1600		72	2000		61	600 2000	350	28 28	600 2000	250	109 109	2600	300	77	37
98	38	M. Del Cerro			22	40	—		—	—		—		—		800		415	1200		188	1200		407	1200		367	1200		226	38
99	39	Abner S. Mann			3	120	—		—	—		—		—		4800	1500	414	6000	2000	186	6000	2000	229	6000	2400	114	6000	2400	360	39
100	40	J. A. Dyer			22	80	—		—	—		—		—		2000		410	2400		183	2400		27	2400		248	2400	375	76	40
101	41	L. + V. L. Haynes	R. Haynes		27	10 20	—		—	—		—		—		500		416	500		71	500		439	500		367	250		86	41
102	42	C. F. Preciado	A. Levy and L. Dobrzensky		28	80	—		—	—		—		—		1600		410	2000		71	2000		232	2000		120	2000		362	42
103	43	E. H. Knapp	Ross B. Mathins		11-14-15	320 320	—		—	—		—		—		20000	5000	414	28000	5500	68	28.000	5500	407	28.000	3900	116	28000	3250	375	43
104	44	Auffm A. Julius T. + Henry T. Wright			33	42½										425		73	1060		72	1060		232	1060		193	1060		230	44
105	45	Julia Corkery			35	7½										75		66	185		72	185		232	185		192	185		229	45
106	46	Annie M. Kenney	Natale Dellavalle and Paolo Dellavalle		11	20	—		—	—		—		—		—		— ✓	1000	400	67	1000	400	101	1000	600	161	1000	500	225	46
107	47	Giuseppe Ghelardi			11	20	—		—	—		—		—		—		— ✓	900		67	900		33	900	150	116	900	100	82	47
108	48	First Ventura Modern Water Co			25	1.42	—		—	—		—		—		—		— ✓	35		244	35	1500	408	40	1500	119	40	1500	228	48
109	49	Second Ventura Modern Water Co			25	1.42	—		—	—		—		—		—		— ✓	35		245	35	1500	408	40	1500	119	40	1500	227	49
110	50	George H. Bogeler + Minnie M. Bogeler			12	19	—		—	—		—		—		—		— ✓	950		187	950		34	950		117	950	285	83	50
111	51	Joe Ennecart			1	20	—		—	—		—		—		—		— ✓	1000	200	185	1000	250	249	1000	250	345	1000	200	221	51
112	52	L. Oishi			15	20	—		—	—		—		—		—		— ✓	600		187	600		230	600	390	161	600	390	361	52
113	53	Joe Canana's	Minnie Cananas		22	80	—		—	—		—		—		—		— ✓	2000		189	2000		231	2000		366	2000		226	53
114	54	Joe Bordenave			22	40	—		—	—		—		—		—		— ✓	1000		189	1000		231	1000		366	1000		226	54
115	55	Frank E. Smith			21	40	—		—	—		—		—		—		— ✓	1000		172	1000		87	1000		164	1000		54	55
116	56	Millard Fifield			34	320 880 460	—		—	—		—		—		—		— ✓	11500	200	73	11500	200	37	10500	200	121	9500	200	230	56
117	57	Grace B. Clarke			34	140	—		—	—		—		—		—		— ✓	3500		72	3500		37	3500		120	3500		230	57
118	58	Ernest B. Cox			21	20	—		—	—		—		—		—		— ✓	600		188	600	50	467	600	50	250	600		375	58
119	59	James R. Buchanan	Mrs. Christine Monisich		21	20 40	—		—	—		—		—		—		— ✓	1200	700	188	600	350	404	600	350	359	600	300	357	59
120	60	Giuseppe + Luigi Giannini			21	40	—		—	—		—		—		—		— ✓	1200		188	1200	50	437	1200	50	418	1200	50	84	60

RANGE 18
RANGE 19
RANGE 20
T.W.P. 13
RANGE 14
RANGE 15
RANGE 16
RANGE 17
RANGE 18
RANGE 19

TWP. 11
RANGE 13
RANGE 14
RANGE 15
RANGE 16
RANGE 17
RANGE 18
RANGE 19
RANGE 20
RANGE 21
TWP. 12
RANGE 14
RANGE 15
RANGE 16
RANGE 17
RANGE 18
Lankershim Colony

Tp. 12 S. Range 18 E

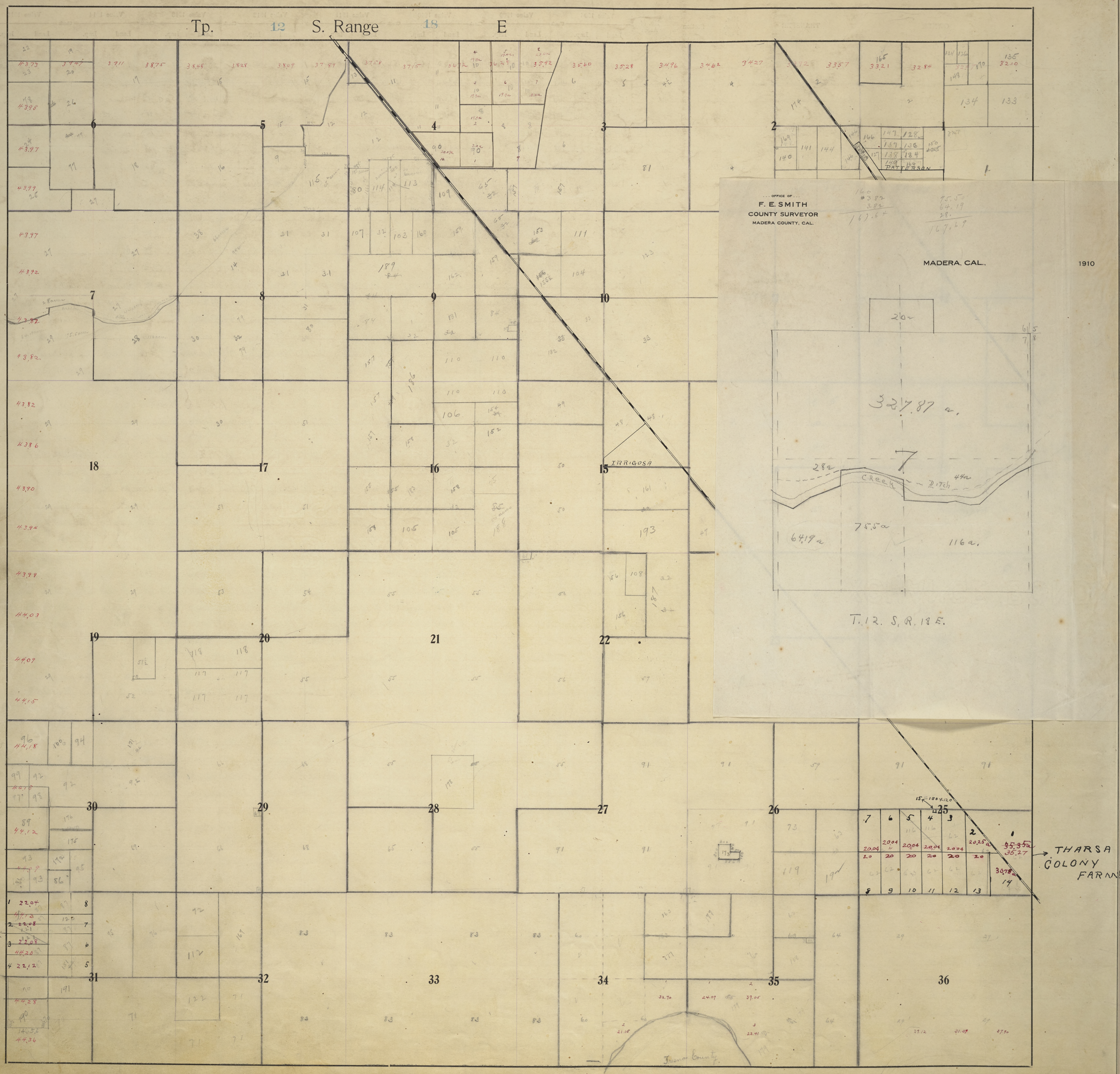

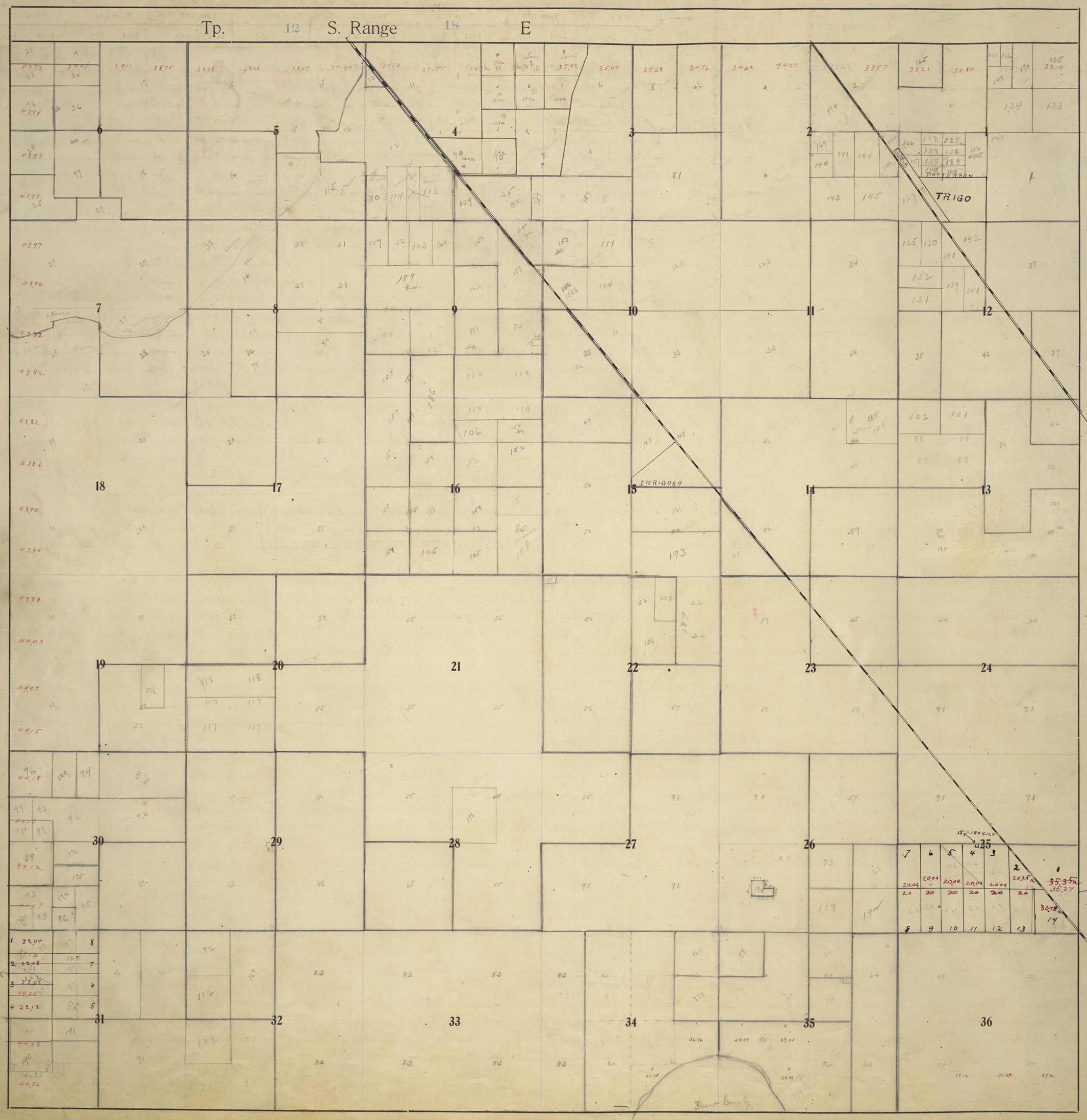
Tp. 12 S. Range 18 E
TRIGO
PATTERSON
IRRIGOSA
THARSA COLONY FARMS
CROFT TRACT No. 1.
Fresno County
TWP. 11
RANGE 13
RANGE 14
RANGE 15
RANGE 16
RANGE 17
RANGE 18
RANGE 19
RANGE 20
RANGE 21
TWP. 12
RANGE 14
RANGE 15
RANGE 16
RANGE 17
RANGE 18
Lankershim Colony

	OWNER	TRANSFER	Mtg. Abts. Page	Section	No. of Acres	Value 1908 Land	Value 1908 Imp.	Check	Value 1909 Land	Value 1909 Imp.	Check	Value 1910 Land	Value 1910 Imp.	Check	Value 1911 Land	Value 1911 Imp.	Check	Value 1912 Land	Value 1912 Imp.	Check	Value 1913 Land	Value 1913 Imp.	Check	Value 1914 Land	Value 1914 Imp.	Check	Value 1915 Land	Value 1915 Imp.	Check	
1	Adolphus E. Jones			1	160	6010	400	218	6010	400	84	6085	400	157	6085	400	79	2400	400	191	2400	400	38	2400	950	415	2400	900	232	1
2	Ed Garner	E. S. Kent	H. A. Potter & J. D. Hickman			1095	300	109	1100	200	85	1185	200	416	2320	200	416	4320	200	73	3075	200	235	3075		165	3075		232	2
3	L. B. Root					1180		110	1180		85	1120		156			✓			✓			—			—		—		3
4	Peter Moore			2		2480		87	2480		64	2480		136	2480		60	3875		62	3875		29	3875		159	3875		79	4
5	Horace G. Mason	Horace G. Mason, Ida E. Mason	Henry R. Worthington			4000	500	419	4000	500	435	3855	1000	156	1900	1000	416	3000	500	193	3000	500	248 248	3000	500	194	3000	800	375	5
6	Geo. S. Hollister		Mary E. Butler & Henry D. Clapp			3200	400	109	3200	400	435	4075	400	143	4075	400	103	5705	400	192	5705	400	111	2855	200	191	2855	200	219	6
7	William Ely		Ely Estate Company (a corp)	3-4-10		1995	50	451	Checked No 32					—			✓			✓			—			—			—	7
8	W. C. Mathews & Mrs. E. E. Mathews	T. C. Kell		3-4	82	2460	1200	160	2460	1200	436	2870	2000	157	2870	2000	279	3690	2000	73	3690	2000	38	3690	2000	123	3690	1400	416	8
9	G. G. Renfro			4-5		2550	500	110	2550	500	85	2975	500	157	1575		80	2250		74	2250		34	2250		31	2250		30	9
10	Thos. O. Cavin			3-4		3595	500	89	3595	500	70	4180	500	137	4180	500	65	5355	500	63	5355	1200	30	5390	1200	110	5390	1300	78	10
11	J. A. Secora			4-10-11		10500	1200	113	10500	1200	436	5950	1000	234	5950	1000	76	7650	1000	194	7650	1000	110	7650	2200	249	7650	2200	78	11
12	A. J. Vance	E. H. Benson	H. M. Freeman	4-5		6960	1400	111	6960	1400	85	8100	2700	462	8100	2700	78	6700	2700	193	6700	2700	39	6700	2700	329	6700	2700	376	12
13	Arcola School District			4				✓			—			—			✓			✓			—			—			—	13
14	G. H. Dowda			8		4790	200	102	4790	200	469	5600	200	154	5600	500	75	4300		73	4300		36	4300		119	4300		227	14
15	Pulaski C. Easton			5-32		14185	1500	219	14185	1500	85	18150	1500	158	17400	1500	76	15640	1500	77	15640	1500	116	15640	1500	413	15640	1500	88	15
16	Jennie C. Mace			5-31		6400		217	6400		468	7600		463	5600		103	8000		194	7500		118	7500		368	7500		234	16
17	Thomas Cunningham			6	158	4000		110	3900		436	4740		159	4740		103	7110		195	7110		118	7110		252	7100		234	17
18	S. L. Skaggs			6	150	4500	800	215	4500	1150	87	5250	1150	109	5250	1150	95	7500	1150	175	7500	1150	146	7500	1150	379	7500	1150	198	18
19	Matt Nearry	Edgar Duenbaugh	Thomas G. Atkinson	6		400	100	120	400	100	95	500	100	235	500	100	417	800	100	195	800	300	123	800	300	251	800	300	90	19
20	E. J. B. Burgess			6		600	500	111	600	800	86	700	800	158	700	800	77	1000	800	248	1000	800	468	1000	800	123	1000	800	90	20
21	A. F. Barker					300	100	112	300	100	87	350	100	159			✓			✓			—			—			—	21
22	Mary S. Appling			6	20	600	200	111	600	400	86	700	400	158	700	400	125	800	400	195	800	400	123	800	400	251	800	400	89	22
23	Fresno National Bank	George Harper		6	20	700	200	110	700	200	50	700	200	127	700	200	40	1000	200	54	1000	200	20	1000	200	158	1000	200	357	23
24	Bright H. Gillespie			6		500		219	1200	150	436	1200	150	159	1200	150	417	2000	350	74	2000	350	39	2000	350	124	2000	350	362	24
25	J. R. Barnett			6		1600		471	1600	100	476	1750	100	466	1750	100	403	2700	100	404	2700	100	397	2700	900	413	2700	900	201	25
26	California Savings & Loan Society	G. E. Hamilton		6		5250	150	70	1050		429	1050		123	1400	100	125	2000	100	248	2000	350	122	2000	350	252	2000	635	90	26
27	L. L. Borden	L. H. & E. B. Cornell	Robert S. & M. H. Tyrrell	6-7		12270	3275	418	12600	4275	87	16800	4400	160	16800	4400	421	21000	4400	248	21.000	4400	410	21.000	4400	423	20400	4700	235	27
28	Edgar M. Ely & Carl D. Ely		A. E. Walling, Jr.	7	116	2900	100	112	2900	100	87	3480	400	160	3480	400	74	5220	400	195	5220	700	123	5220	700	253	5220	1135	235	28
29	George W. Mordecai			7-8-11-36	1942	29350	1000	216	29350	1000	474	32680	1000	419	32680	1000	403	50645	1000	242	50.645	1000	107	59.360	1000	243	59.360	1000	419	29
30	H. W. Patterson		Minnie L. Patterson	8-17	240	4000	500	451	4000	500	481	4800	500	457	4800	500	417	7600	500	195	7600	500	410	7600	500	253	7600	1150	91	30
31	N. L. Borden	F. P. South	W. T. Kirkman, Jr.		320	4800	700	113	4800	700	88	5600	700	160	4200	700	76	8000	700	195	8000	700	123	10.000	700	252	10000	775	376	31
32	Georges Ely		Abstract & Title Guaranty Co			34975	500	454	38865	600	453	37200	1000	462	32000	450	80	37980	450	193	10.855	375	236	9035		195	3100		235	32
33	H. S. Williams		Irrigosa Land Co.	10-11		1500		22	1500		25	9325		463	9325	100	417	10700	100	196	10.700	100	236	7620	300	426	7620	300	92	33
34	Dennis Lavelle		John Walker & Frances Walker	11	320	2560	100	214	2560	100	437	2560	100	161	2560	100	75	3975	100	191	3975	100	41	3980	100	125	3980	200	91	34
35	Robert Conn			12	80	600	100	115	600	100	89	600	100	161	600	100	74	1000	100	191	1000	100	111	1000	100	163	1000	200	92	35
36	Robert Conn			13	160	1200		115	1200		89	1200		161	1200		74	2000		191	2000		111	2000		163	2000		92	36
37	Mrs. M. J. Blevingame	Jacob F. Prescott		12	75	500		112	500		88	600		161	600		77	935		75	935		441	935		162	935		237	37
38	J. C. Du Bois	H. O. Huse	Dow H. Ransom	8	66	1500		111	1500		88	1750		161	1750		75	2500		195	2500		39	2500		164	2500	500	38	38
39	H. O. Clapp			12-13	160	3100		95	3100		67	3290		142	3290		64	1985		64	1985		30	1985		191	1985		219	39
40	Fannie Patterson	Edgar P. Brown	W. B. Garner	1		10		109	10		84	10		235	10		104	15		35 200	15		35 45	15		35 165	5	35	216	40
41	A. T. & S. F. R. R. Co.			1-2		60	50	184	60	50	447	60	50	29	60	50	504	120	50	503	120	50	503	120	50	754	120	50	734	41
42	James Butler			13	40	300		449	300		452	300		161	300		104	485		78	485		41	485		162	485		92	42
43	W. W. Goodson			12	160	1170	50	67	1170	50	49	1250	50	116	1250	50	98	1940	50	181	1940	50	61	1940	50	156	1940	50	63	43
44	John L. Price	W. B. Mikkle	Clayton G. Wood	24	320	24240	800	88	24240	800	90	29680	800	15	14480	300	60	4800	150	421	4800	150	405	4800	150	370	4800	150	242	44
45	Harvey Akers			23	160	1280	100	115	1280	100	92	1600	100	164	1600	100	78	2400	100	76	2400	100	43	2400	100	128	2400	100	242	45
46	J. W. & A. Carter	Wm. Lent	John R. Gorgell, Jr.		361	3200		114	3200		89	4000		162	4000		74	9500		196	9500		41	5420		329	5420		238	46
47	J. E. Fawcett			14	70	500		218	500		437	500		234	500		418	1050		249	1050		469	1050		390	1050		318	47
48	Pacific Improvement Company			15	100	1000		113	1000		88	1500		23	1500		79	2500		75	2500		42	2500		27	2500		40	48
49	Mary J. Gilmore & Alice E. Dodson			15	80	800		112	800		88	1000		162	1000		73	2000		196	2000		124	2000		126	2000		239	49
50	Matilda A. Brown			15	240	2380		219	2380		437	2975		464	2975		103	5950		196	5950		123	5950		370	5950		239	50
51	G. L. Curtis	W. O. Hines	Merced River Land Company (a corp)	17	480	5280	200	114	5280	200	91	6400	200	162	6400	200	74	12000	200	175	12.000	200	438	13600	200	196	13600	700	240	51
	Edgar Estey & Maggie Estey			19	20																			500	50	127	500	50	240	
52	S. E. Skaggs	Merced River Land Co.		17	140	3200	100	217	3200	650	437	4000	700	163	4000	700	77	3200	700	197	3200	700	469	3500	700	127	3500	470	240	52
53	L. A. Stephenson		James Montgomery	20	160	2000	100	114	2000	100	91	2400	100	163	2400	100	81	4000	100	175	4000	100	438	4800	100	196	4800	100	377	53
54	J. N. Edwards			20	160	2000		218	2000		437	2400		184	2400		126	4000		197	4000		116	4800		148	4800		118	54
55	J. H. Shedd		Beckett & Guthrie Madera Farms Co.	20-21-27-28-35		16060	1000	115	16060	1000	438	20075	1000	163	20075	1000	126	32950	1000	197	32.950	1000	140	34750	750	128	34750	1850	94	55
56	J. F. Johnson		Fred W. Osburn	22	319	3100		116	3100		90	3875		163	3875		80	6200		75	6380		440	7975		370	7975		241	56
57	Pierce & Garibaldi			22	160	1600		116	1600		92	2000		164	2000		79	3200		75	3200		136	3200		128	3200		241	57
58	W. S. Conner			23	470	9010		117	9010		91	10880		3	10880		75	7050		75	7050		43	7050		32	7050		31	58
59	Jennie Manasse			26	160	1600		116	1600		92	2000		164	2000		78	2400		76	2400		239	3200		129	3200		375	59
60	O. C. Easton Estate	W. C. Jewell, Lucy J. Easton	Frank Hayes, E. A. Hayes, Benjamin Hayes			6000	500	119	6200	500	439	7500	500	462	7500	500	81	15000	500	77	11.350	500	244	11.350	500	128	11350	2900	246	60

.01 Easton School District — 2 acres in extreme SE corner of Sec 29.

Operative

RANGE 19 | RANGE 20 | TWP. 13 | RANGE 14 | RANGE 15 | RANGE 16 | RANGE 17 | RANGE 18 | RANGE 19

Tp. 12 S. Range 18 E

6	5	4	3	2	1
7	8	9	10	11	12
18	17	16	15	14	13
19	20	21	22	23	24
30	29	28	27	26	25
31	32	33	34	35	36



TWP. 11
RANGE 13
RANGE 14
RANGE 15
RANGE 16
RANGE 17
RANGE 18
RANGE 19
RANGE 20
RANGE 21
TWP. 12
RANGE 14
RANGE 15
RANGE 16
RANGE 17
RANGE 18
Lankershim Colony

12/18.

	OWNER	TRANSFER	Mtg. Abts. Page	Section	No. of Acres	Value ~~1908~~ 1914 Land	Value ~~1908~~ 1914 Imp.	Check	Value ~~1909~~ 1915 Land	Value ~~1909~~ 1915 Imp.	Check	Value 1910 Land	Value 1910 Imp.	Check	Value 1911 Land	Value 1911 Imp.	Check	Value 1912 Land	Value 1912 Imp.	Check	Value 1913 Land	Value 1913 Imp.	Check	Value 1914 Land	Value 1914 Imp.	Check	Value 1915 Land	Value 1915 Imp.	Check
181	Carl F. Lewis 1/2	William H. Ferris		9	40	1400		368	1400		235																		
182	H. E. Bon Carlos 1/2			10	123¼	3080	400	187	3080	400	362																		
183	Isaac Ashton & May Ashton 1/2			16	40	1000	425	126	1000	350	93																		
184	W. F. Ramsey 1/2 (miss Cora A May)			1	5	75		193	75		232																		
185	Mrs Gertrude M Austin			14	45.55				685	100	239																		
186	Mary Titus Hazelton			9-16	80.00				2400		91																		
187	John E Smith			22	80				1600		241																		
188	Anna M. Garner & W.S. Wright Trustees			16	50				1500		93																		
189	Norman De Vaux			9	80				3200	500	236																		
190	Alice Eversoll (wife & heir L.C.)			31	30				750		245																		
191	Fred & Annie Lomier			31	20				500	400	95																		
192	Helen Marguerite Hopps Haller			26	40				1000		243																		
193	H.C. Daws			15	80				2000		239																		
194																													
195																													
196																													
197																													
198																													
199																													
200																													
201																													
202																													
203																													
204																													
205																													
206																													
207																													
208																													
209																													
210																													
31																													
32																													
33																													
34																													
35																													
36																													
37																													
38																													
39																													
40																													
41																													
42																													
43																													
44																													
45																													
46																													
47																													
48																													
49																													
50																													
51																													
52																													
53																													
54																													
55																													
56																													
57																													
58																													
59																													
60																													

RANGE 19
RANGE 20
T.W.P. 13
RANGE 14
RANGE 15
RANGE 16
RANGE 17
RANGE 18
RANGE 19

Tp. S. Range E

6	5	4	3	2	1
7	8	9	10	11	12
18	17	16	15	14	13
19	20	21	22	23	24
30	29	28	27	26	25
31	32	33	34	35	36

TWP. 11
RANGE 13
RANGE 14
RANGE 15
RANGE 16
RANGE 17
RANGE 18
RANGE 19
RANGE 20
RANGE 21
TWP. 12
RANGE 14
RANGE 15
RANGE 16
RANGE 17
RANGE 18
Lankershim Colony

12/18 Owners Continued

	OWNER	TRANSFER	Mtg. Abts. Page	Section	No. of Acres	Value 1908 Land	Value 1908 Imp.	Check	Value 1909 Land	Value 1909 Imp.	Check	Value 1910 Land	Value 1910 Imp.	Check	Value 1911 Land	Value 1911 Imp.	Check	Value 1912 Land	Value 1912 Imp.	Check	Value 1913 Land	Value 1913 Imp.	Check	Value 1914 Land	Value 1914 Imp.	Check	Value 1915 Land	Value 1915 Imp.	Check	
121	Charles G. Titus 12			31 (S2 of S2 of NE4 of Lot 3)	22 08	–	–	✓	–	–	✓	–	–	✓	–	–	✓	550		199	550		44	550		131	550		96	1
122	Nils Oleson 12			32	40	–	–	✓	–	–	✓	–	–	✓	–	–	✓	1000		199	1000		441	1000		132	1000		246	2
123	Fred B. Jump 12	J. A. Manning 12		10-11	320	–	–	✓	–	–	✓	–	–	✓	–	–	✓	7200		191	7200		439	7200		195	8000		236	3
124	John Olds 12	Walter Arnold 12		1	5	–	–	✓	–	–	✓	–	–	✓	–	–	✓	75		190	100		37	100		121	100		231	4
125	C. M. Driskill 12	D. P. Bailey 12		~~1~~-12	~~40~~ 20	–	–	✓	–	–	✓	–	–	✓	–	–	✓	600		190	300		237	300		121	300		231	5
126	Walter Arnold 12			1	5	–	–	✓	–	–	✓	–	–	✓	–	–	✓	75		190	checked	No. 124	27	–		–	–		–	6
127	Jacob Thomas 12			1	6 2/3	–	–	✓	–	–	✓	–	–	✓	–	–	✓	100		190	100		235	100		193	100	100	233	7
128	C. R. Shupe 12			1	5	–	–	✓	–	–	✓	–	–	✓	–	–	✓	75	150	190	75	150	122	75	150	251	75	150	87	8
129	J. F. Vickersham 12	J. M. Folles 13		1	16 2/3	–	–	✓	–	–	✓	–	–	✓	–	–	✓	250		190	250		409	250	300	122	250	300	87	9
130	Johnston McIntosh 12			12	18 4/9	–	–	✓	–	–	✓	–	–	✓	–	–	✓	270		191	270		237	270		196	270		237	10
131	S. E. Anson 12	H. D. Fillmore 13		12	20	–	–	✓	–	–	✓	–	–	✓	–	–	✓	300		191	300		237	300		196	300		236	11
132	William Welch 12			12	20	–	–	✓	–	–	✓	–	–	✓	–	–	✓	300		191	300		41	300		27	300		133	12
133	C. B. Fulton 12			1	40	–	–	✓	–	–	✓	–	–	✓	–	–	✓	600		190	600		38	600		122	600		231	13
134	G. F. Bussard 12			1	40	–	–	✓	–	–	✓	–	–	✓	–	–	✓	600		190	600		37	600		121	600		87	14
135	Amos C. Lewis 12			1	32 1/0	1	–	✓	–	–	✓	–	–	✓	–	–	✓	480	250	245	480	250	122	480	250	251	480	500	87	15
136	Jacob M. Royer 12			1	5	–	–	✓	–	–	✓	–	–	✓	–	–	✓	75		189	75		234	75		172	75		131	16
137	Jacob Royer 12			1	~~10~~ 5	–	–	✓	–	–	✓	–	–	✓	–	–	✓	150		189	150		234	75		171	75		128	17
138	John Royer 12			1	5	–	–	✓	–	–	✓	–	–	✓	–	–	✓	75		200	75		234	75		193	75		233	18
139	Henry Holand 12			12	20	–	–	✓	–	–	✓	–	–	✓	–	–	✓	300		191	300		102	300		125	300		237	19
140	J. C. Gossard 12			2	10	–	–	✓	–	–	✓	–	–	✓	–	–	✓	150		247	150		38	150		25	150		127	20
141	John Walter 12			2-12	41 11	–	–	✓	–	–	✓	–	–	✓	–	–	✓	625		192	625		236	625		194	625		234	21
142	S. A. Stover 12	Edward M. Follis 12		12	33 6	–	–	✓	–	–	✓	–	–	✓	–	–	✓	500		191	500		468	500	850	125	500	500	237	22
143	J. A. Moser 12	S. F. Sherman 13 / Ella Sherman 13		2	40	–	–	✓	–	–	✓	–	–	✓	–	–	✓	600	150	192	600	150	410	600	150	368	600	150	375	23
144	F. M. Brink 12			2	20	–	–	✓	–	–	✓	–	–	✓	–	–	✓	300		192	300		235	300		194	300		234	24
145	Silas Morton 12	C. J. Simpson 12		~~1~~-2	~~40~~ 20	–	–	✓	–	–	✓	–	–	✓	–	–	✓	795		246	600		468	600		242	600		368	25
146	E. B. Piper 12	W. J. Johnston 13 / Chas. A. Williams 12		2	~~8~~ 16	–	–	✓	–	–	✓	–	–	✓	–	–	✓	120		247	240		410	240		194	240		234	26
147	C. F. Thompson 12	Thomas H. Matteer 12		1	5	–	–	✓	–	–	✓	–	–	✓	–	–	✓	75		190	75		410	75		122	75		232	27
148	A. P. Simpson + E. B. Piper 12			1-~~2~~	~~55~~ 10	–	–	✓	–	–	✓	–	–	✓	–	–	✓	825		246	150		441	150		242	150		129	28
149	C. J. Simpson & Cora E. Simpson 13	D. P. Bailey 12		1	5															75		468	75	100	121	75	100	231	29
150	D. F. Link & Mary C. Link 13			1	20															300		442	300		254	300	370	87	30
151	D. H. Nichols 13			Lot 5 Croft Inc. 31	20															500		441	500		132	500		95	31
152	W. P. Snare 13			16	40															1000		440	1000		163	1000	750	98	32
153	G. L. James & Myrtle James 13	Ed. M. Foy 12		10	40															1000	650	40	1000	650	369	1000	650	377	33
154	Clifford Hey 13	S. L. Plat		16	20															500	75	42	500	75	127	500	150	377	34
155	J. S. Gillie 13			16	~~80~~ 40															2000		42	1000		127	1000		240	35
155½	M. J. King 12			10-22	40																	nf	1000		165				
156	William A. King 13	Wm. A. King		~~10-22~~	~~40~~ 60															2200		40	1200		165	2200		156	36
157	W. O. Huse 13	H. E. Dow Burke 12		3-4 9-~~10~~-16	270															9000		401	9000		187	6600		362	37
158	A. N. Thompson 13			16	120															3000		440	3000		196	3000		240	38
159	Geo. T. Kirkman Jr. 13	Johanna C. Fedora Kirkman		9	~~95~~ 35															3325		439	3325		252	3325	450	363	39
160	R. B. Curry 13	J. B. Shelburne & Bertha E. Shelburne 12		9	20															700	150	40	700	150	369	700	150	377	40
161	Nels M. Stenberg 13			15	80															2000		238	2000		369	2000		239	41
162	J. N. Demasters 13			9	40															1400		410	1400		369	1400		235	42
163	F. A. Berryhill 13	William H. Beasore 14	George W. Wilkinson	34	~~80~~ 40															2000	500	45	1000		243	1000	1300	246	43
164	Dewitt C. Gray 13	Sold		1	5															75		235	75		122	75		233	44
165	Samuel P. Johnson 13			1	35 1/2															500		409	500	200	193	500	200	232	45
166	Leo B. Shinn 13			1	10															150		234	150		170	150		127	46
167	James Tolosano 13	G. B. Cobb & O. V. Cobb 12		32	~~80~~ 82															2000		441	2000		370	2000		246	47
168	O. M. Skogge 13			Lots 3 & 4 in 31 & 4 of Sec. 35	40															1000		469	1000	300	426	1000	300	368	48
169	C. Tuttle 13			2	10															150		236	150		174	150		362	49
170	Edwin Remack 13			1	~~10~~ 75															300		410	220		122	220		233	50
171	John G. Carey 13	Faye Rogers Carey		30	80															2000		237	2000		197	2000		244	51
172	Sydney R. Rheinstrom 13			30	10															250		440	250		131	250		244	52
173	Third Ventura - Madera Water Company 13 (acq.)			150 x 300 x 300 x 360 x 150 x 150 ft. 26.	2 27															45	1500	440	55	1500	129	55	1500	242	53
174	J. H. Walter 13			2	49 5/8															745		236	745		194	745		234	54
175	Nellie Bradley 13			30	20															500		238	500		130	500		243	55
176	Vera S. Bradley 13			30	20															500		238	500		130	500		243	56
177	H. B. Berryhill 13	W. C. Hall 14	Frank P. Fults 15	35-34	~~40~~ 80															1000		441	2000	500	253	2000	1200	378	57
178	Laura L. Shirk 12			28	47.80																	–	1250		130	1250		378	58
179	John F. Shedd 12			35	166 53																	–	4165	500	329	4165	650	246	59
180	V. A. Hancock 12			~~1~~-13	280 / 325 53																	–	4185	100	126	3500		238	60

RANGE 19
RANGE 20
TWP. 13
RANGE 14
RANGE 15
RANGE 16
RANGE 17
RANGE 18
RANGE 19

Tp. 12 S. Range 18 E

6	5	4	3	2	1
7	8	9	10	11	12
18	17	16	15	14	13
19	20	21	22	23	24
30	29	28	27	26	25
31	32	33	34	35	36

TWP. 11
RANGE 13
RANGE 14
RANGE 15
RANGE 16
RANGE 17
RANGE 18
RANGE 19
RANGE 20
RANGE 21
TWP. 12
RANGE 14
RANGE 15
RANGE 16
RANGE 17
RANGE 18
Lankershim Colony

12/18 Continued

	OWNER	TRANSFER	Mtg. Abts. Page	Section	No. of Acres	Value 1908 Land	Value 1908 Imp.	Check	Value 1909 Land	Value 1909 Imp.	Check	Value 1910 Land	Value 1910 Imp.	Check	Value 1911 Land	Value 1911 Imp.	Check	Value 1912 Land	Value 1912 Imp.	Check	Value 1913 Land	Value 1913 Imp.	Check	Value 1914 Land	Value 1914 Imp.	Check	Value 1915 Land	Value 1915 Imp.	Check	
61	Cumberland Presbyterian Church	Presbytery of San Joaquin - 1 acre		22	270'x210' 1			✓			✓			—						✓			—			—			—	1
62	S. D. L. Skaggs & W. H. Austin 07	D. A. Davis 11	457	25	272 ~~312~~	3120		215	3120		87	3900		147	3900		76	6800		249	6800		102	6800		129	6800		242	2
63	J. A. Skaggs		517 517	26-35	Lot in 314x208' ~~160~~ 80	1600	100	117	1600	100	438	2000	100	164	2000	100	126	4000	500	198	3000	500	469	3000	800	426	2020	800	95	3
64	Miller & Lux, Inc.			35	160	1600		166	1600		245	2000		226	2000		115	4000		178	4000		149	4000		144	4000		487	4
65	Eliza H. Hope	Frank E. Hope 11		28-4-9	160 218.45	1600		117	1600		92	2000	150	164	2000	150	128	3200	650	198	3200	650	124	4000	650	253	6250	1175	89	5
66	Mary E. Hope & Robert Bruce Hope	M. J. Trindade 12	227	29	320	3200	300	118	3190	300	438	3965	300	165	3965	300	80	6340	300	198	6340	300	102	7925	300	163	7925	300	95	6
67	Eastin Cemetery			29	2½			✓			✓			—			✓			✓			—			—			—	7
68	Roberts Estate Company	The Roberts Estate Company a corporation 11		29	320	3200		414	3200		460	4000		411	4000		93	6400		241	6400		249	8000		412	8000		320	8
69	M. J. Trindade		25	30	160	1600	100	118	1600	200	93	2400	500	165	2400	500	80	3200	500	198	3200	500	102	4000	500	163	4000	400	95	9
70	E. E. Pitman & Fred B. McClure 10	G. E. Ripperdan 11	32	31	135.44 168.44 118.44	1600		119	1600		93	2000		165	2000		71	4000		244	4000	500	102	4000	500	328	2965		58	10
71	A. A. Skaggs	Samuel D. Lee Skaggs 12	461	31-32	280	3200	100	119	3200	100	94	4000	100	109	4000	100	95	7000	100	175	7000	300	146	7000	300	379	7000	300	198	11
72	J. H. Skaggs "H O Ranch"	Gertrude E. Irwin 11		32	~~160~~ 40	1600		119	1600		94	2000		165	2000		418	3000		175	1000		401	1000		198	1000	500	96	12
73	J. H. Benestell	Homer L. Berryhill 12		26	40 ~~80~~ only part	800		116	800		92	1000		463	1000		77	1000		198	1000		43	1000		129	1000		242	13
74	F. E. Osterhout	Holy Estate Company (a corp)		3-4-10	106 ~~2~~	1995	50	110	Checked		only owner no 37			—			—			✓			—			—			—	14
75	Katy Bora Skaggs Eastin			31	80	800		118	800		92	1000		165	1000		76	2000		199	2000		117	2000		411	2000		95	15
76	Mary Alice Skaggs Nesbitt, Rinker	Lora S. Overria, Peder O. Hove 12		31	80	800		118	800		93	1000		165	1000		79	2000		199	2000		44	2000		132	2000		245	16
77	B. C. Fisher	H. A. Giffin 12	70-71	6	60	—		—	1800		470	2100		159	2100	300	78	3000	300	259	3000	300	14	3000	300	420	3000	200	369	17
78	M. Michalson			6	40	—		—	1400	200	86	1400	400	159	1400	600	78	2000	600	194	2000	800	122	2000	800	252	2000	1200	90	18
79	J. L. Patterson and Martha E. Browder 12		530	8	80	—		—	—		—	2400		160	2400		74	3600		74	3600		40	3200		124	3200		90	19
80	J. H. Holy & L. Stylin Holy	George Marchbank 12	265	8-4	~~160~~ 120	—		—	—		—	4800		463	4800		125	7300		74	7300		39	4500		124	4500		88	20
81	Owen D. Richardson 11			3	160	—		—	—		—	—		—	2000		416	2800	500	192	2800	500	38	2800	500	123	2800	500	88	21
82	John Hamilton Gall 11			8	40	—		—	—		—	—		—	1400		75	Checked No 31		✓			—			—			—	22
83	L. A. & O. A. Radleigh 11	Berkett & Brothers Madera Farms Co. 12 acres		32-33-34	1120	—		—	—		—	—		—	14000	500	81	28000	500	200	28000	500	240	28000	500	128	28000	500	94	23
84	H. R. Bristol 11			9	~~160~~ 80	—		—	—		—	—		—	4800	750	125	6400	950	193	6400	950	410	6400	1325	124	3200	1550	363	24
85	Francis O. Birge & Eleanor A. Birge	Anna M. Garner		16	30 ~~30~~	—		—	—		—	—		—	2000		104	2400		197	2400	300	137	2400	300	127	900	300	93	25
86	Fred. Kuenneth 11	Edmund H. Stein 13		30	20 ~~10~~	—		—	—		—	—		—	150		418	250		77	500		103	500		131	500		245	26
87	E. R. Croft 11			14 31	160 ~~116~~ 24	—		—	—		—	—		—	2100		418	5405	75	75	4905	225	42	4905	225	126	4905	230	92	27
88	Glenn A. Lumbard 11	Camille M. Haven & Adelaide M. Wilson 12		13	100	—		—	—		—	—		—	1200		417	1250		192	1250		41	1250		125	1250		238	28
89	Blanch D. Bradley 11			30	44 12	—		—	—		—	—		—	660		418	1100		198	1100		440	1100		130	1100		243	29
90	George T. & Dora R. Brashear 11			4	40 07	—		—	—		—	—		—	1400	1000	77	2000	1000	74	2000	1000	410	2000	1000	378	2000	1000	88	
91	Ventura Madera Farm Land Co.			24-25-26-27	1418	—		—	—		—	—		—	—		✓	25270	150	245	25225	150	402	30745	150	89	30745	750	272	
92	H. H. La Grange 12	E. M. Pyle & H. H. Elkins		30	~~270~~ 180	—		—	—		—	—		—	—		✓	5250		199	3250		44	3250		197	3375		244	
93	Henry Reinal 12			30	30	—		—	—		—	—		—	—		✓	750		199	750		440	750		198	750		244	
94	J. O. Harper 12			30	20	—		—	—		—	—		—	—		✓	500		199	500		239	500		197	500		244	35
95	Alice M. Learned 12			30	20	—		—	—		—	—		—	—		✓	500		198	500		239	500		130	500		364	35
96	Henry Kitzinger 12			30	40	—		—	—		—	—		—	—		✓	1000		198	1000		440	1000		197	1000		364	36
97	Edmund H. Stein 12			30	10	—		—	—		—	—		—	—		✓	250		76	250		103	250		131	250		245	37
98	Herman E. Stein 12			30	10	—		—	—		—	—		—	—		✓	250		77	250		103	250		131	250		245	38
99	John C. Lund 12			30	10	—		—	—		—	—		—	—		✓	250		77	250		239	250		131	250		364	39
100	Nannie Davey 12	J. F. Harper 13 (wife Frederick Mae)		30	~~80~~ 8	—		—	—		—	—		—	—		✓	2000		199	500		239	500		197	500		243	40
101	Frank J. Brigden 12	Christiana Seal		13	30	—		—	—		—	—		—	—		✓	375		192	375		237	375		125	375		238	41
102	A. J. Hocking 12			13	30	—		—	—		—	—		—	—		✓	375		192	375		237	375		126	375		238	42
103	Grace B. Smith 12	S. H. Kunkle 11		9	20	—		—	—		—	—		—	—		✓	800		196	800		57	800		164	800		363	43
104	George E. and Agnes I. Beebe 12	Mabel L. Bondeson, Jay L. Bondeson 13		10	40	—		—	—		—	—		—	—		✓	1000		196	1000	100	40	1000	300	329	1000	350	91	44
105	H. C. Braswell 12			16	~~80~~ 40	—		—	—		—	—		—	—		✓	1000		197	2000	75	43	2000	75	163	2000	400	93	45
106	H. C. and Anna Davis 12	N. V. Greene 11		16	20	—		—	—		—	—		—	—		✓	500		197	500		439	500		104	500		73	46
107	J. A. Lovett 12			9	20	—		—	—		—	—		—	—		✓	800	400	195	800	400	236	800	400	195	800	400	363	47
108	Lewis J. and Anna Bell Hampton 12			22	20	—		—	—		—	—		—	—		✓	500		198	500		238	500		196	500		241	48
109	C. Theis 12			4	23	—		—	—		—	—		—	—		✓	920		194	920	125	137	920	125	251	920	125	376	49
110	Richard & Dollie Dennis 12			9-16	120	—		—	—		—	—		—	—		✓	3800	500	196	3800	500	439	3800	875	124	3800	875	91	50
111	P. J. and Edna A. Whitman 12			10	40	—		—	—		—	—		—	—		✓	1000		196	1000		439	1000		369	1000		236	51
112	Eldora Rife Sherwood 12			32	40	—		—	—		—	—		—	—		✓	1000		200	1000		44	1000	250	132	1000	250	96	52
113	T. H. Matthewson 12	E. C. Washington 11		4	~~60~~ 40	—		—	—		—	—		—	—		✓	2400	200	174	2400	200	39	1600	200	123	1600	200	89	53
114	T. G. Matthewson 12	William T. Matthewson Jr. 11		4	~~20~~ 40	—		—	—		—	—		—	—		✓	800		193	800		39	1600		252	1600		376	54
115	H. A. Moore 12			5	65½	—		—	—		—	—		—	—		✓	3275	600	194	3275	1400	111	3275	1475	195	3275	1475	89	55
116	Emil Roy and Pauline Roy 12	Earing L. Kellogg		25	½ int. Lot 15 (Lots 4 & 5)	—		—	—		—	—		—	—		✓	1000	600	76	1000	600	124	1000	600	253	1000	600	377	56
117	Glenn Lester Skaggs 12			20	100	—		—	—		—	—		—	—		✓	2000		197	2000		469	2500		128	2500		241	57
118	F. E. Osterhout & H. G. Johnson 12			20	60	—		—	—		—	—		—	—		✓	1200		197	1200		248	1500		370	1500		363	58
119	Nelson P. Hawley 12	Walter Bennett 10		26	40	—		—	—		—	—		—	—		✓	1000		249	1000		440	1000	500	129	1000	400	94	59
120	Isaac B. Orris 12			31 (Rec. 517)	10	—		—	—		—	—		—	—		✓	275		199	275		44	275		132	250	300	96	60

RANGE 19
RANGE 20
T.W.P. 13
RANGE 14
RANGE 15
RANGE 16
RANGE 17
RANGE 18
RANGE 19

T.W.P. 11
RANGE 13
RANGE 14
RANGE 15
RANGE 16
RANGE 17
RANGE 18
RANGE 19
RANGE 20
RANGE 21
T.W.P. 12
RANGE 14
RANGE 15
RANGE 16
RANGE 17
RANGE 18
RANGE 19
Lankershim Colony

Tp. 12 S. Range 19 E

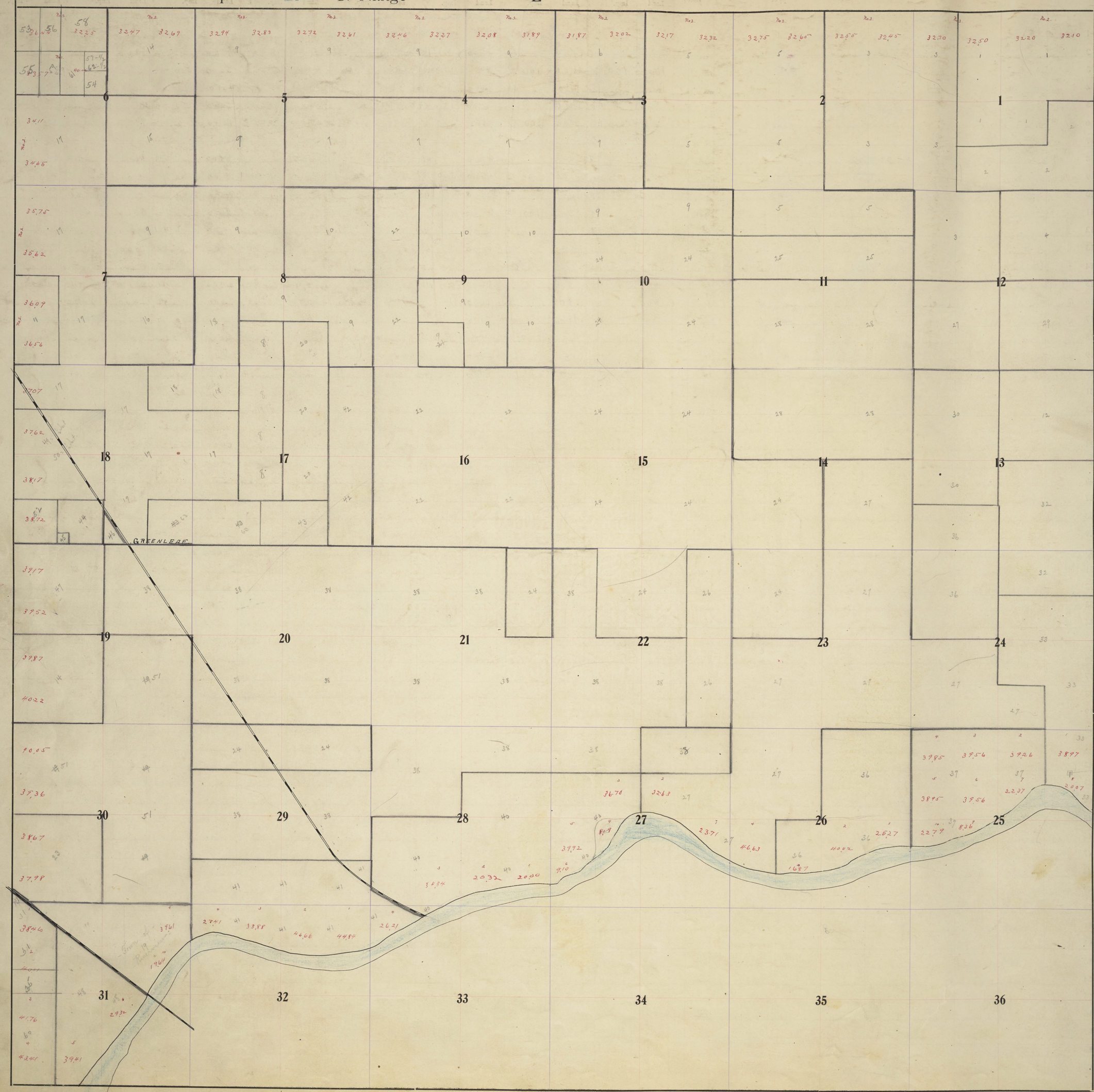

	OWNER	TRANSFER	Mtg. Abts. Page	Section	No. of Acres	Value 1908 Land	Value 1908 Imp.	Check	Value 1909 Land	Value 1909 Imp.	Check	Value 1910 Land	Value 1910 Imp.	Check	Value 1911 Land	Value 1911 Imp.	Check	Value 1912 Land	Value 1912 Imp.	Check	Value 1913 Land	Value 1913 Imp.	Check	Value 1914 Land	Value 1914 Imp.	Check	Value 1915 Land	Value 1915 Imp.	Check	
1	Thos. O. Davis			1	297.42	1855	100	89	1855	100	70	2075	100	137	2075		65	2970		63	2970		30	2970		110	2970		78	1
2	Mrs. John McMullen			1	160	1000		87	1000		65	1200		137	1200		63	1600		63	1600		229	1600		111	1600		216	2
3	J. F. Lewis			1-2-12	617.15	3860	550	120	3860	550	94	4320	550	135	4320	550	53	5975	550	420	6175	550	121	6175	550	248	6175	550	76	3
4	E. R. Jovanovich	J. F. Lewis		12	160	1000		121	1000		94	1120		135	1120		53	1600		420	1600		121	1600		248	1600		76	4
5	Wm Holy	F. M. Helm 12		2-3-11	749.87	4810	300	451	5710	300	481	6390	300	457	6390	300	84	9140	300	77	9140	300	240	9140	300	198	9140	300	362	5
6	Mary Holy - Estate			3	45.53	900		454			481			457			84			77			240			198			364	6
7	Henry Litt			3-4-5	640	4000	290	120	4000	290	94	4480	290	166	4480	500	84	8000	500	78	8000	500	45	9200	500	133	9200	500	247	7
8	Gottfried Bischell			8-17	160	—	—	✓	—	—	✓	—	—	✓	—	—	✓	1600	100	426	1600	500	111	2000	1000	254	2000	1000	410	8
9	Wm B. Garner			4-5-7-8-9-10	160 / 133.40	8360		451	8360		439	9645		235	10765		104	17225		200	17225		45	20670		165	20670		216	9
10	Mrs. Eliza Garner			8-9	480	3000	700	450	3000	700	439	3360	700	235	3360	700	104	4800	700	200	4800	700	46	6000	700	166	6000	700	248	10
11	Mrs. M. C. Blasingame	Jacob F. Prevoch 12		7	72.25 / 32.40	1450		112	1450		88	1700		161	560		77	730		75	730		441	915		162	915		237	11
12	D. E. Lewis Wife	Mary E. Lewis 12		13	160	1000	200	122	1000	200	96	1120	200	168	1120	200	82	1600	200	425	1600	200	124	2000	200	254	2000	200	96	12
13	Adolphus E. Jones			4	32.24	825		218	825		84	1055		157	1055		79	checked 1958 & 59		✓			—			—			—	13
14	Annie E. Barrett			6-7-11	305	3650		125	3650		96	4360		166	4360		83	4210		201	4210		46	5375		133	5375		247	14
15	James Butler			6	160	1000		449	1000		452	1120		161	1120		104	2000		78	2000		41	2000		162	2000		92	15
16	James Connelly	R H Mace 12		7	160	1000		120	1000		95	1100		166	1100		81	1600		201	1600		124	1600		198	1600		248	16
17	Henry O. Clapp			4-7-17-18	775.12	5045	800	95	5045	800	67	5670	800	142	5670	800	64	8075	800	64	8075	800	30	8075 / 10,000	800	191	10,000	800	219	17
18	W. C. Eley	Jacob F. Prevoch 12		8-17-18	160	1000		121	1000		95	1120		166	1120		84	1600		78	1600		441	2000		162	2000		237	18
19	Clapp-Johnston-Butler			31	140	6850	400	60	2050	100	95	2520	100	167	2520	100	85	2100		81	2100		49	3500		199	3500		99	19
20	Mathew Neary	Pacific Wattle & Iron Co.		8-17	160	1000		120	1000		95	1120		235	1120		417	1600		79	1600		442	2000		199	2000		248	20
21	Susan E. G. Lee	W. B. Garner 12		9	40	250		121	250		43	checked No 9		225			✓			✓			—			—			—	21
22	Annie E. Brown ½ / Jessie Brown ½	Maude Brown ½ / Jessie Brown ½		9-16	800	5000	100	120	5000	100	96	5600	100	166	5600	100	82	8000	100	78	8000	100	240	10,000	100	134	10,000	100	248	22
23	Mary Elizabeth Cardwell			30	166.15	1515		125	1515		98	1515		171	1515		49	2275		52	2275		48	3035		101	3035		98	23
24	John Radley			10-15-21-22-23-14-23	1840	12150	1200	123	12150	1200	97	14150	1200	167	14150	1200	85	20260	1400	79	20260	1400	46	22650	1400	134	22650	1300	97	24
25	S. B. Root	H. S. Connor 12		11	160	1080	20	110	1000	20	85	1120	20	156	1120	20	85	1600	20	76	1600	20	43	1600	20	32	1600		31	25
26	Lewis E. Radley			22	160	1200		123	1200		97	1600		180	1600		85	2000		79	2000		48	2400		136	2400		98	26
27	John Sidney			12-14-23-24-26-27	1307.72	9565	100	123	9565	100	99	10260		167	10260		86	16275		426	16275		47	19030		135	19030		97	27
28	W. T. Pitman	C. E. White 12		11-14	640	4000	400	452	4000	400	440	4480	400	415	4480	400	105	8000	500	78	8000	500	46	9600	500	134	9600	500	248	28
29	Elizabeth Green ½ / David Green ½ / Rachael Green ½ / Rachael Seafield ½	David H. Green ½ / Rachael Seafield ½		12	160	1000		121	1000		96	1120		167	1120		84	2000		79	2000		47	2000		134	2000		249	29
30	W. T. Hamilton	Eli E. Pitman 12		13	240	1500	250	121	1500	250	96	1680	250	443	1680	250	83	3000	200	80	3000	200	112	3600	200	254	3600	200	97	30
31	F. M. Wright 12	F. E. Wright		31	35.50	—	—	✓	—	—	✓	—	—	✓	—	—	✓	2700		201	1000		442	1250		200	1250		97	31
32	A. C. Coulthard			13-24	240	1500	200	122	1500	200	97	1650	200	168	1650	200	84	2400	200	80	2400	200	47	2400	200	163	2400	200	98	32
33	Albert McLellan			24-25	257.02	1865	250	124	1865	250	99	1990	250	170	1990	250	81	2570	250	80	2570	300	48	3215	300	255	3215	300	98	33
34	W. A. Allen (Cemetery)			25	2 in Lot 8			✓			✓			✓			✓			✓			—			—			—	34
35	E. L. Button 12			31	20	—	—	✓	—	—	✓	—	—	✓	—	—	✓	400		201	400	1600	48	500	1600	371	500	1600	99	35
36	E. E. Pitman			26-13-24	522.12	3815	450	119	3815	450	440	4095	450	168	4095	450	85	5925	700	80	5925	700	112	6630	700	254	6630	700	97	36
37	Martha W. Pemberton-Springer	account of W. Springer		25	251.30	1835	250	124	1835	250	98	1960	300	170	1960	300	86	3060	300	425	3060	300	125	3600	300	255	3675	570	255	37
38	C. M. and W. C. Maze	Southern California Trust Co. account		19-20-21-22-27-28-29	2379 / 2330	17235	500	124	17835	500	439	23080	500	169	23080	500	82	43960	500	81	43960	500	240	48325	500	136	48325	500	250	38
39	W. C. Maze's C. M. Maze's	Southern California Trust Co. account		27	80	600		92			439			169			82			81			240			136			250	39
40	W. J. Cleary			27-28-33	489.33	4770	500	125	4770	500	441	7000	500	170	7000	500	419	9540	500	427	9540	500	125	11945	500	199	11950	1450	379	40
41	Louis Manuel and Frederick Knollock	F. Knollock Co. (account) ½		29-32-33	338.33	2530		125	2530		470	3385		171	3385		83	4240		81	4240		241	6780		199	6780		250	41
42	Matilda A. Brown			77	160	1000		219	1000		437	1120		464	1120		103	2000		196	2000		123	2000		370	2000		239	42
43	Mrs. A. L. Davis Peter Schmall	F. G. Bushee 12	131	17-18	160 / 260	1200		122	1200		97	1400		168	1400		126	2400		426	2400		442	900		371	900		249	43
44	C. A. Springer			18	38	230		122	230		98	260		169	260		83	370		201	370		422	460		135	460		249	44
45	Sweet Flower School District			18	2	—		✓			✓			✓			✓			✓			—			—			—	45
46	Operative — A. T. & S. F. R. R. Co. (Wm Kopf)			18	6.22	70	850	184	70	850	449	70	850	29	70	850	504	140	850	503	140	850	503	140	850	754	140	850	754	46
47	L. C. Trailer Trustee (Godfrey Smith Estate)	Co-op Land & Trust Co		19	158.12	1200		123	1200		98	1280		169	1280		83	2400		80	2400		48	2400		135	2400		481	47
48	James Robert Buchanan	Daniel James Harding 12		31	163.35 / 171.35	1600		125	1600		99	1680		170	1680		105	3360		201	3360		241	4200		200	4200		251	48
49	Robert Connell et al			18	77.86	475		115	475		89	530		161	530		74	760		171	760		111	950		163	950		92	49
50	E. S. Davis et al	E. F. Ogle 11		18	77.86	475		122	475		98	530		169	530		82	760		79	760		47	950		135	950		98	50
51	Consolidated Eucalyptus Company (account)			19-30-	640	—		—	6400	300	454	7000	300	443	7000	300	104	9600	300	80	9600	300	240	12800	300	199	12800	300	250	51
52	William J. Leet 12 W. A. Hancock 12	J. L. Wallace 11		18	39.72 / 40	—		—	—	—	—	—	—	—	—	—	✓	400		196	400		41	400		126	400		249	52
53	John Royer 12			6	18.22	—		—	—	—	—	—	—	—	—	—	✓	250		200	225		234	275		193	275		233	53
54	Dewitt C. Wray 12			6	10	—		—	—	—	—	—	—	—	—	—	✓	125		200	125		235	150		122	150		233	54
55	A. B. Holland 12			6	16.785	—		—	—	—	—	—	—	—	—	—	✓	250		201	250		103	250		133	250		247	55
56	A. F. Coppersmith 12	Ida M. Coppersmith 13		6	16.12	—		—	—	—	—	—	—	—	—	—	✓	250		249	205		45	240		26	240		128	56
57	J. H. Sink 12	D. F. & M. C. Sink 13		6	5	—		—	—	—	—	—	—	—	—	—	✓	65		200	65		442	75		254	75		87	57
58	Cora B. Piper 12	J. M. Fallis and D. F. Sink 13		6	32.25	—		—	—	—	—	—	—	—	—	—	✓	400		201	400		441	485		133	485		378	58
59	A. P. Simpson + E. B. Piper 12	Lawrence Heath 12		6	40	—		—	—	—	—	—	—	—	—	—	✓	565		246	250		441	300		371	300		247	59
60	August Schaerer 13	Hermann Stiritz & Edith S.		31	85.17																1700		442	2125		136	2125		251	60

RANGE 20
T.W.P. 13
RANGE 14
RANGE 15
RANGE 16
RANGE 17
RANGE 18
RANGE 19

Tp. 12 S. Range E

6	5	4	3	2	1
7	8	9	10	11	12
18	17	16	15	14	13
19	20	21	22	23	24
30	29	28	27	26	25
31	32	33	34	35	36

TWP. 11
RANGE 13
RANGE 14
RANGE 15
RANGE 16
RANGE 17
RANGE 18
RANGE 19
RANGE 20
RANGE 21
TWP. 12
RANGE 14
RANGE 15
RANGE 16
RANGE 17
RANGE 18
RANGE 19
Lankershim Colony

19/19	OWNER	TRANSFER	Mtg. Abts. Page	Section	No. of Acres	Value 1908 Land	Value 1908 Imp.	Check	Value 1909 Land	Value 1909 Imp.	Check	Value 1910 Land	Value 1910 Imp.	Check	Value 1911 Land	Value 1911 Imp.	Check	Value 1912 Land	Value 1912 Imp.	Check	Value 1913 Land	Value 1913 Imp.	Check	Value 1914 Land	Value 1914 Imp.	Check	Value 1915 Land	Value 1915 Imp.	Check	
61	H. L. Sweet			6	20																250		442	300		198	300		247	1
62	D. F. Sink and M. B. Sink			6	5																65		442	75		254	75		87	2
63	C. V. Huey			17-18	100.																			1500		371	1500		249	3
64																														4
5																														5
6																														6
7																														7
8																														8
9																														9
10																														10
11																														11
12																														12
13																														13
14																														14
15																														15
16																														16
17																														17
18																														18
19																														19
20																														20
21																														21
22																														22
23																														23
24																														24
25																														25
26																														26
27																														27
28																														28
29																														29
30																														30
31																														31
32																														
33																														
34																														
35																														
36																														36
37																														37
38																														38
39																														39
40																														40
41																														41
42																														42
43																														43
44																														44
45																														45
46																														46
47																														47
48																														48
49																														49
50																														50
51																														51
52																														52
53																														53
54																														54
55																														55
56																														56
57																														57
58																														58
59																														59
60																														60

RANGE 20
TWP. 13
RANGE 14
RANGE 15
RANGE 16
RANGE 17
RANGE 18
RANGE 19

TWP. 11
RANGE 13
RANGE 14
RANGE 15
RANGE 16
RANGE 17
RANGE 18
RANGE 19
RANGE 20
RANGE 21
TWP. 12
RANGE 14
RANGE 15
RANGE 16
RANGE 17
RANGE 18
RANGE 19
RANGE 20
Lankershim Colony

Tp. 12 S. Range 20 E

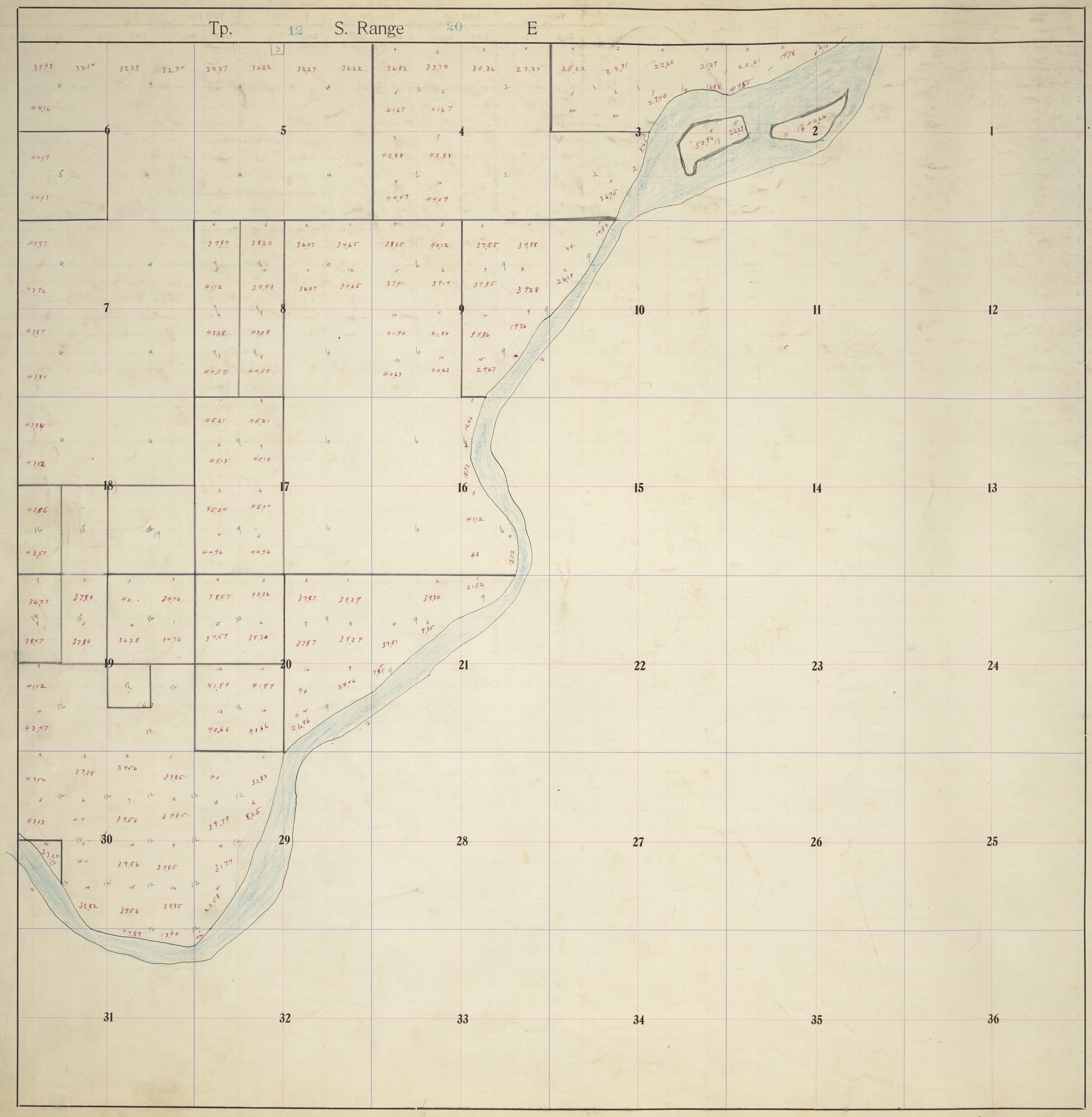

	OWNER	TRANSFER	Mtg. Abts. Page	Section	No. of Acres	Value 1908 Land	Value 1908 Imp.	Check	Value 1909 Land	Value 1909 Imp.	Check	Value 1910 Land	Value 1910 Imp.	Check	Value 1911 Land	Value 1911 Imp.	Check	Value 1912 Land	Value 1912 Imp.	Check	Value 1913 Land	Value 1913 Imp.	Check	Value 1914 Land	Value 1914 Imp.	Check	Value 1915 Land	Value 1915 Imp.	Check	
1	United Investment Company (Williams ½ & E. Moulton ½)	L. F. Romesey – F. H. Romesey (Peter Petit & Frank Petit and M. S. Hoff Co. agents)		2-3	281.69	2125		94	2135		70	2265		141	2265		64	3540		425	3540		229	3540		191	3540		360	1
2	Lillian V. Baldwin ½	E. L. Pillsbury ½		3-4	791.25	6030		126	6030		100	6300		171	6300		87	10065		81	10,065		49	10,065		136	10,065		251	2
3	Dep. Vall. School District			5	2			✓			✓			✓			✓			✓			–			–			—	3
4	Eliza F. McMullen			5-6-7-18	2080	16800	500	87	16800	500	65	17920	500	137	17920	500	63	24800	500	63	24800	500	229	24,800	500	111	24800	500	214	4
5	Mrs. John McMullen		254	6	168.13			87			65			137			63			63			229			111			216	5
6	C. T. Forrest			8-9-16-17	1372.45	11105	800	127	11105	800	100	12490	800	172	12490	800	87	17350	800	82	17350	800	103	20,820	800	137	20820	800	252	6
7	Melvina Ray			8	168.53	1250		126	1250		470	1335		171	1335		86	1670		427	1670		422	2090		200	2090		251	7
8	S. M. Ray			8	165.60	1245	100	126	1245	100	470	1330	100	171	1330	100	86	1660	100	427	1660	100	428	2075	100	200	2075	100	251	8
9	J. M. Colt			9-10-19-20-21	1040.03 (1101)	8225	900	126	8225	900	441	8825	900	235	8825	900	105	12755	900	427	12755	900	125	13805	900	379	13805	900	252	9
10	Victoria Ellis	Truman C. White		20	155.78	1165		127	1165		100	1240		173	1240		32	1550		35	1550		12	1940		186	1940		194	10
11	Louise Geiger			20	165.20	1235		127	1235		101	1320		173	1320		87	1650		82	1650		50	2060		137	2060		253	11
12	James Null Walker		148	29-31-32	1137 1299.42	9775	200	128	8575	200	101	8720	200	173	8720	200	87	10400	200	82	10400	200	49	12,225	200	255	12225	200	99	12
13	Thomas Webster			30	25.24	230		127	230		101	230		174	230		87	230		82	230		50	230		166	230		253	13
14	Albert McLellan		79	19	73.24	600		124	600		99	640		170	640		81	800		80	800		48	800		255	800		98	14
15	W. T. Pitman (W. T. Pitman ½ Harry E. Pitman ½)	Eli Elsworth Pitman ½	436	18-19	155.40	1160		452	2825	300	441	3015	300	172	3015	300	105	3770	300	426	3890	300	241	3890	300	254	3890	300	97	15
16	Harry E. Pitman (W. T. Pitman ½)	Eli Elsworth Pitman ½	295	18-19	239.47 (837)	1665	300	418			441			172			105			426			241			254			—	16
17	M. Madsen	Joseph M. Smith		19	40	300		127	300		100	320		173	320		86	400		81	400		49	400		137	400		252	17
18	G. B. Clairbourne – assessed in Fresno County			23	115.00			✓			✓			✓			✓			✓			–			–			—	18
19	D. S. Jones	Della Jones ½ – Zella Jones ½; Dwight Jones ½ to Zella Jones ½; Dwight Jones to Maurice Jones ½		18	160	–		–	1200		100	1280		172	1280		105	2000		427	2000		125	2000		255	2000		252	19
20																														20
21																														21
22																														22
23																														23
24																														24
25																														25
26																														26
27																														27
28																														28
29																														29
30																														30
31																														31
32																														32
33																														33
34																														34
35																														
36																														
37																														
38																														
39																														39
40																														40
41																														41
42																														42
43																														43
44																														44
45																														45
46																														46
47																														47
48																														48
49																														49
50																														50
51																														51
52																														52
53																														53
54																														54
55																														55
56																														56
57																														57
58																														58
59																														59
60																														60

TWP. 13 RANGE 14 RANGE 15 RANGE 16 RANGE 17 RANGE 18 RANGE 19

Tp. 13 S. Range 14 E

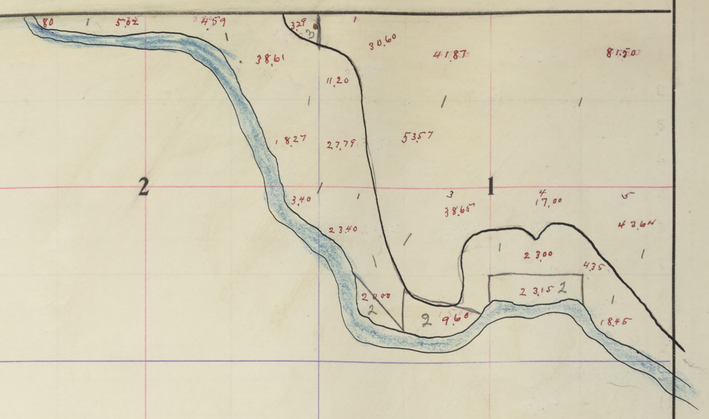

6	5	4	3	2	1
7	8	9	10	11	12
18	17	16	15	14	13
19	20	21	22	23	24
30	29	28	27	26	25
31	32	33	34	35	36

TWP. 11 RANGE 13 RANGE 14 RANGE 15 RANGE 16 RANGE 17 RANGE 18 RANGE 19 RANGE 20 TWP. 12 RANGE 14 RANGE 15 RANGE 16 RANGE 17 RANGE 18 RANGE 19 RANGE 20 TWP. 13 RANGE 14
Lankershim Colony

	OWNER	TRANSFER	Mtg. Abts. Page	Section	No. of Acres	Value 1908 Land	Value 1908 Imp.	Check	Value 1909 Land	Value 1909 Imp.	Check	Value 1910 Land	Value 1910 Imp.	Check	Value 1911 Land	Value 1911 Imp.	Check	Value 1912 Land	Value 1912 Imp.	Check	Value 1913 Land	Value 1913 Imp.	Check	Value 1914 Land	Value 1914 Imp.	Check	Value 1915 Land	Value 1915 Imp.	Check	
1	Miller and Lux. Inc.			1-2	488	6500		166	6500		245	9660		226	9660		115 116	11775		178	11.775		149	12610		144	12610		487	1
2	Los Animas & San Joaquin Land Co. Inc	Miller & Lux. Incorporated 14 v. 1		1	5.82 / 52.85	160		164	185		175	385		191	385		111 112	385		166	385		146			144			—	2
3	J H Flory			Lt 6. Sec 2.	3.29	—		—	50		161	50		174	50		88	75		201	75		50	75		200	75		253	3
4																														4
5																														5
6																														6
7																														7
8																														8
9																														9
10																														10
11																														11
12																														12
13																														13
14																														14
15																														15
16																														16
17																														17
18																														18
19																														19
20																														20
21																														21
22																														22
23																														23
24																														24
25																														25
26																														26
27																														27
28																														28
29																														29
30																														30
31																														31
32																														32
33																														33
34																														34
35																														35
36																														36
37																														37
38																														
39																														
40																														
41																														
42																														42
43																														43
44																														44
45																														45
46																														46
47																														47
48																														48
49																														49
50																														50
51																														51
52																														52
53																														53
54																														54
55																														55
56																														56
57																														57
58																														58
59																														59
60																														60

RANGE 15
RANGE 16
RANGE 17
RANGE 18
RANGE 19

Tp. 13 S. Range 15 E

TWP. 11 RANGE 13 RANGE 14 RANGE 15 RANGE 16 RANGE 17 RANGE 18 RANGE 19 RANGE 20 TWP. 12 RANGE 14 RANGE 15 RANGE 16 RANGE 17 RANGE 18 RANGE 19 RANGE 20 TWP. 13 RANGE 14 RANGE 15
Lankershim Colony

	OWNER	TRANSFER	Mtg. Abts. Page	Section	No. of Acres	Value 1908 Land	Value 1908 Imp.	Check	Value 1909 Land	Value 1909 Imp.	Check	Value 1910 Land	Value 1910 Imp.	Check	Value 1911 Land	Value 1911 Imp.	Check	Value 1912 Land	Value 1912 Imp.	Check	Value 1913 Land	Value 1913 Imp.	Check	Value 1914 Land	Value 1914 Imp.	Check	Value 1915 Land	Value 1915 Imp.	Check	
1	Miller + Lux. Inc.			16 26	13261	77055	5100	167	74585	5100	247	99055	5100	227	99056	5100	116	140460	5100	178 179	140,460	8350	149 150	174890	9965	144 145	193910	4915	487 488	1
2	G. Herringhaus.			25	160	800		48	800		103	800		100	800		29	800		37	800		112	800		138	800		253	2
3	Chas. Scott.		3476	7	13.08 17.03	100		128	100		102	160	40	174	160	40	88	200	40	202	200	40	138	200	40	371	200	40	254	3
4	J. H. Flory			7	4	–		–	50	15	101	50	15	174	50	15	88	100	15	201	100	15	50	100	15	200	100	15	253	4
5																														5
6																														6
7																														7
8																														8
9																														9
10																														10
11																														11
12																														12
13																														13
14																														14
15																														15
16																														16
17																														17
18																														18
19																														19
20																														20
21																														21
22																														22
23																														23
24																														24
25																														25
26																														26
27																														27
28																														28
29																														29
30																														30
31																														31
32																														32
33																														33
34																														34
35																														35
36																														36
37																														37
38																														38
39																														39
40																														
41																														
42																														
43																														
44																														44
45																														45
46																														46
47																														47
48																														48
49																														49
50																														50
51																														51
52																														52
53																														53
54																														54
55																														55
56																														56
57																														57
58																														58
59																														59
60																														60

RANGE 16
RANGE 17
RANGE 18
RANGE 19

Tp. 13 S. Range 16 E

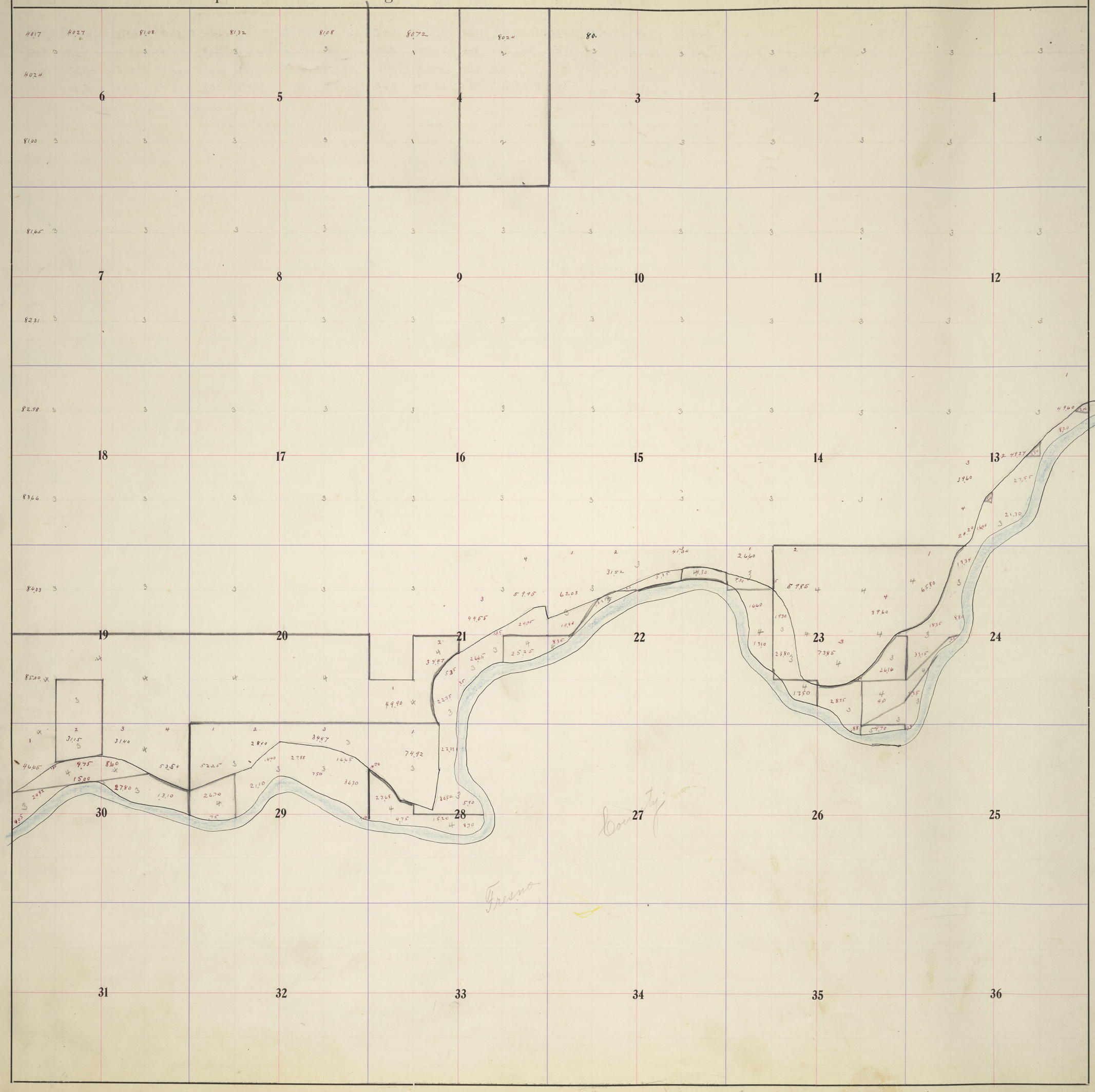

TWP. 11 RANGE 13 RANGE 14 RANGE 15 RANGE 16 RANGE 17 RANGE 18 RANGE 19 RANGE 20 TWP. 13 RANGE 14 RANGE 15 RANGE 16
Lankershim Colony

	OWNER	TRANSFER	Mtg. Abts. Page	Section	No. of Acres	Value 1908 Land	Value 1908 Imp.	Check	Value 1909 Land	Value 1909 Imp.	Check	Value 1910 Land	Value 1910 Imp.	Check	Value 1911 Land	Value 1911 Imp.	Check	Value 1912 Land	Value 1912 Imp.	Check	Value 1913 Land	Value 1913 Imp.	Check	Value 1914 Land	Value 1914 Imp.	Check	Value 1915 Land	Value 1915 Imp.	Check	
1	Jean Bareille			4	320	640		129	640		102	640		174	640		88	1280		82	1280		50	1280		137	1280		254	1
2	Louise Neffert			4	320	640		128	640		102	640		174	640		88	1280		82	1280		50	1280		137	1280		254	2
3	Miller + Lux, Inc			1-2-3-5 & 24-28-29-30	12797	24165		167 168	24165		247 248	26645		227 228	26645		116 117	56310		179	56310		150 151	66.635		145 146	66~~635~~	1000	488 489	3
4	G. Herminghaus			19 & 24-28-29-30	1795	7220		48	7220		103	7220		100	7220		29	7220		37	7220		112	7220		138	7220		253	4
5	S. V. Treadway - Isabella Treadway - David Kettleman	C. Nelson		26	9	100		129	100		102	100		174	100		88	11	12	✓	100		6	100		350	100		122	5
6																														6
7																														7
8																														8
9																														9
10																														10
11																														11
12																														12
13																														13
14																														14
15																														15
16																														16
17																														17
18																														18
19																														19
20																														20
21																														21
22																														22
23																														23
24																														24
25																														25
26																														26
27																														27
28																														28
29																														29
30																														30
31																														31
32																														32
33																														33
34																														34
35																														35
36																														36
37																														37
38																														38
39																														39
40																														40
41																														41
42																														42
43																														43
44																														44
45																														45
46																														46
47																														47
48																														48
49																														49
50																														50
51																														51
52																														52
53																														53
54																														54
55																														55
56																														56
57																														57
58																														58
59																														59
60																														60

RANGE 17

RANGE 18

RANGE 19

Tp. 13 S. Range 17 E

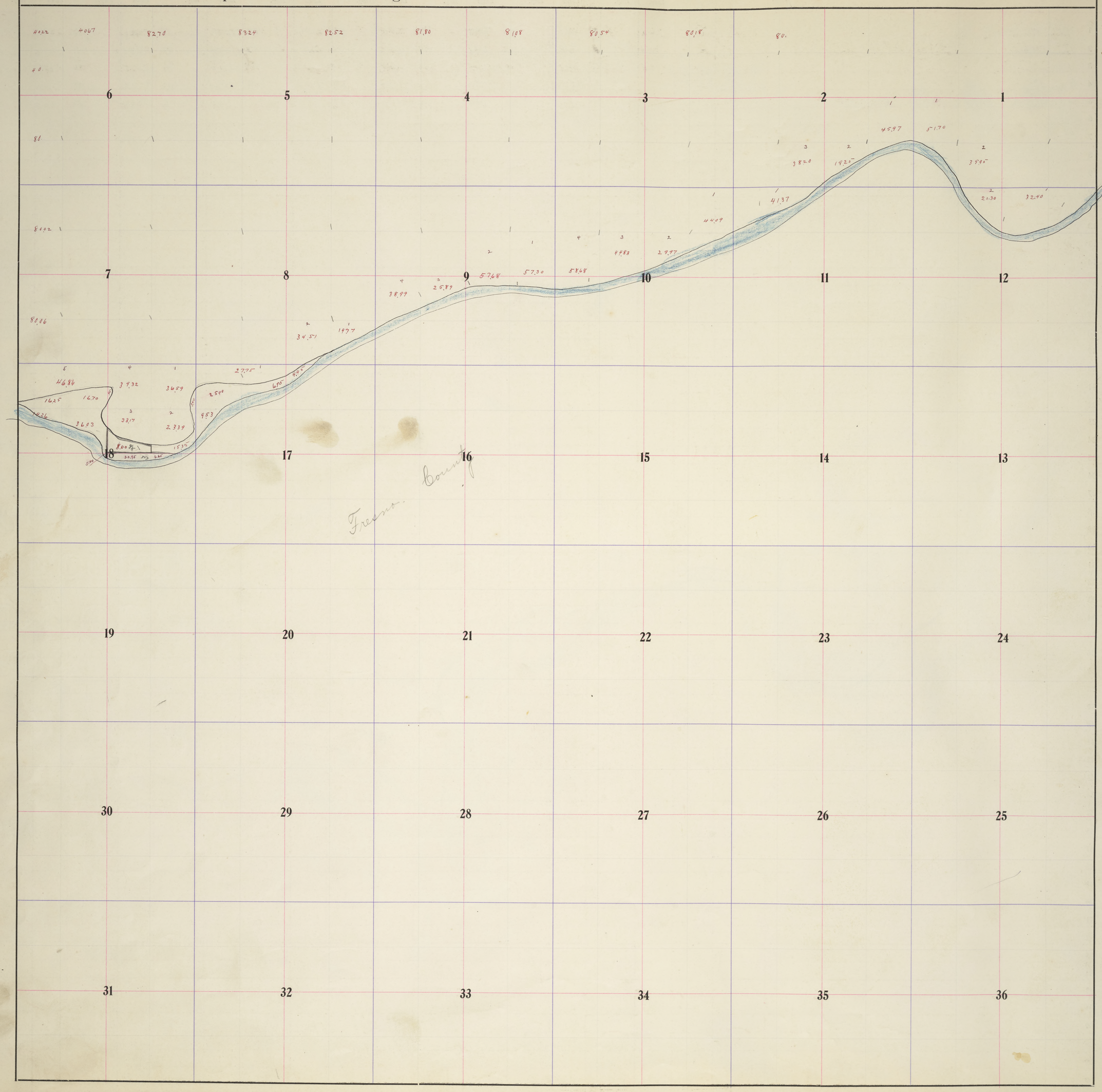

TWP. 11
RANGE 13
RANGE 14
RANGE 15
RANGE 16
RANGE 17
RANGE 18
RANGE 19
RANGE 20
TWP. 12
RANGE 14
RANGE 15
RANGE 16
RANGE 17
RANGE 18
RANGE 19
RANGE 20
TWP. 13
RANGE 14
RANGE 15
RANGE 16
RANGE 17
Lankershim Colony

	OWNER	TRANSFER	Mtg. Abts. Page	Section	No. of Acres	Value 1908 Land	Value 1908 Imp.	Check	Value 1909 Land	Value 1909 Imp.	Check	Value 1910 Land	Value 1910 Imp.	Check	Value 1911 Land	Value 1911 Imp.	Check	Value 1912 Land	Value 1912 Imp.	Check	Value 1913 Land	Value 1913 Imp.	Check	Value 1914 Land	Value 1914 Imp.	Check	Value 1915 Land	Value 1915 Imp.	Check
1	Miller & Lux. Inc.			15/12-17-18	6 01/6168	45800	800	168	45800	800	248	59155	800	2nd 277	59155	800	117 118	123695	800	179 180	123695	800	151	126075	800	146	126075	800	489
2	Scott McKay. G. H. Jones	Miller & Lux 12		18	6 01	40		129	40		102	60		175	60		88	Check No 1		✓			151			146			—
3	G. Herminghaus			18	27 40	140		48	140		103	140		100	140		29	275		37	275		112	275		138	275		253

RANGE 18

RANGE 19

Tp. 13 S. Range 18 E

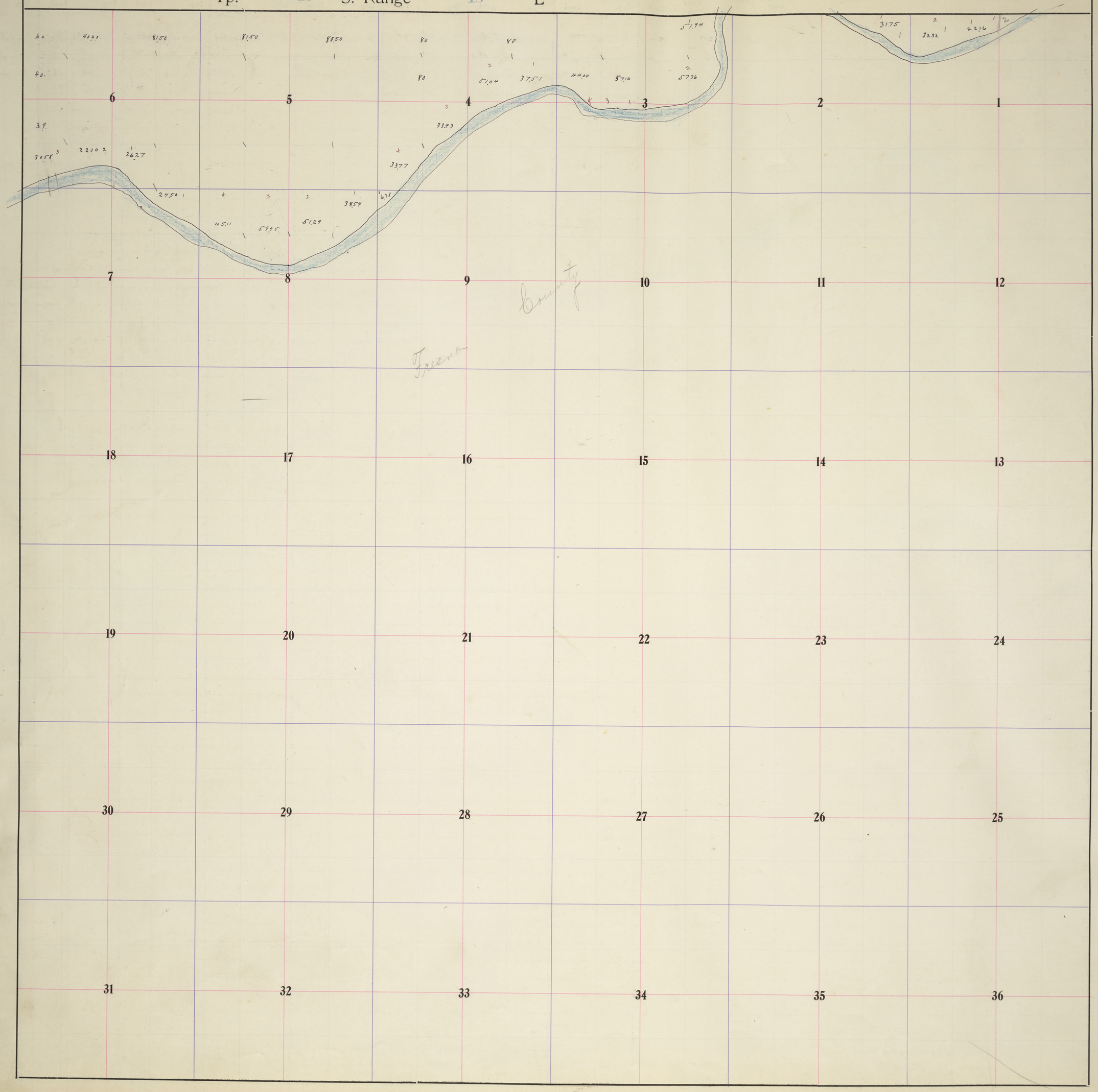

TWP. 11 RANGE 13 RANGE 14 RANGE 15 RANGE 16 RANGE 17 RANGE 18 RANGE 19 RANGE 20 TWP. 12 RANGE 14 RANGE 15 RANGE 16 RANGE 17 RANGE 18 RANGE 19 RANGE 20 TWP. 13 RANGE 14 RANGE 15 RANGE 16 RANGE 17 RANGE 18
Lankershim Colony

	OWNER	TRANSFER	Mtg. Abts. Page	Section	No. of Acres	Value 1908		Check	Value 1909		Check	Value 1910		Check	Value 1911		Check	Value 1912		Check	Value 1913		Check	Value 1914		Check	Value 1915		Check	
						Land	Imp.		Land	Imp.		Land	Imp.		Land	Imp.		Land	Imp.		Land	Imp.		Land	Imp.		Land	Imp.		
1	Miller & Lux - Inc.			149	2280	22800		169	22810		249	28200		229	28200		118	49250		180	49250		157 152	55665		146 147	55665		489 490	1
2	Geo. W. Mordecai			1	10	100		216	100		474	125		419	Leave off was an, by mistake					✓			—			—			—	2
3																														3
4																														4
5																														5
6																														6
7																														7
8																														8
9																														9
10																														10
11																														11
12																														12
13																														13
14																														14
15																														15
16																														16
17																														17
18																														18
19																														19
20																														20
21																														21
22																														22
23																														23
24																														24
25																														25
26																														26
27																														27
28																														28
29																														29
30																														30
31																														31
32																														32
33																														33
34																														34
35																														35
36																														36
37																														37
38																														38
39																														39
40																														40
41																														41
42																														42
43																														43
44																														44
45																														45
46																														
47																														
48																														
49																														
50																														50
51																														51
52																														52
53																														53
54																														54
55																														55
56																														56
57																														57
58																														58
59																														59
60																														60

RANGE 19

Tp. 13 S. Range 19 E

36 | 31
30 | 31
4460
(41.57)

Fresno County

6	5	4	3	2	1
7	8	9	10	11	12
18	17	16	15	14	13
19	20	21	22	23	24
30	29	28	27	26	25
31	32	33	34	35	36

TWP. 11 RANGE 13 RANGE 14 RANGE 15 RANGE 16 RANGE 17 RANGE 18 RANGE 19 RANGE 20 RANGE 21 TWP. 12 RANGE 14 RANGE 15 RANGE 16 RANGE 17 RANGE 18 RANGE 19 RANGE 20 TWP. 13 RANGE 14 RANGE 15 RANGE 16 RANGE 17 RANGE 18 RANGE 19
Lankershim Colony

		OWNER	TRANSFER	Mtg. Abts. Page	Section	No. of Acres	Value 1908 Land	Value 1908 Imp.	Check	Value 1909 Land	Value 1909 Imp.	Check	Value 1910 Land	Value 1910 Imp.	Check	Value 1911 Land	Value 1911 Imp.	Check	Value 1912 Land	Value 1912 Imp.	Check	Value 1913 Land	Value 1913 Imp.	Check	Value 1914 Land	Value 1914 Imp.	Check	Value 1915 Land	Value 1915 Imp.	Check	
Operative	1	C. P. R. R. Co.			6	30 ~~47~~ 57	200		198	200		448	200		29	300		506	600		504	600		504	600		~~755~~ 755	600		756	1
	2	Jno Mordecai 1911 to correct ass			6	3 03	–		–	–		–	–		–	30		403	60		242	60		107	60		243	60		419	2
	3																														3
	4																														4
	5																														5
	6																														6
	7																														7
	8																														8
	9																														9
	10																														10
	11																														11
	12																														12
	13																														13
	14																														14
	15																														15
	16																														16
	17																														17
	18																														18
	19																														19
	20																														20
	21																														21
	22																														22
	23																														23
	24																														24
	25																														25
	26																														26
	27																														27
	28																														28
	29																														29
	30																														30
	31																														31
	32																														32
	33																														33
	34																														34
	35																														35
	36																														36
	37																														37
	38																														38
	39																														39
	40																														40
	41																														41
	42																														42
	43																														43
	44																														44
	45																														45
	46																														46
	47																														47
	48																														48
	49																														49
	50																														50
	51																														51
	52																														52
	53																														53
	54																														54
	55																														55
	56																														56
	57																														57
	58																														58
	59																														59
	60																														60

Tp. S. Range E

6	5	4	3	2	1
7	8	9	10	11	12
18	17	16	15	14	13
19	20	21	22	23	24
30	29	28	27	26	25
31	32	33	34	35	36

TWP. 11
RANGE 13
RANGE 14
RANGE 15
RANGE 16
RANGE 17
RANGE 18
RANGE 19
RANGE 20
RANGE 21
TWP. 12
RANGE 14
RANGE 15
RANGE 16
RANGE 17
RANGE 18
RANGE 19
RANGE 20
TWP. 13
RANGE 14
RANGE 15
RANGE 16
RANGE 17
RANGE 18
RANGE 19
Lankershim Colony

	OWNER	TRANSFER	Mtg. Abts. Page	LOT	BLOCK	Value 1908		Check	Value 1909		Check	Value 1910		Check	Value 1911		Check	Value 1912		Check	Value 1913		Check	Value 1914		Check	Value 1915		Check	
						Land	Imp.		Land	Imp.		Land	Imp.		Land	Imp.		Land	Imp.		Land	Imp.		Land	Imp.		Land	Imp.		
1																														1
2																														2
3																														3
4																														4
5																														5
6																														6
7																														7
8																														8
9																														9
10																														10
11																														11
12																														12
13																														13
14																														14
15																														15
16																														16
17																														17
18																														18
19																														19
20																														20
21																														21
22																														22
23																														23
24																														24
25																														25
26																														26
27																														27
28																														28
29																														29
30																														30
31																														31
32																														32
33																														33
34																														34
35																														35
36																														36
37																														37
38																														38
39																														39
40																														40
41																														41
42																														42
43																														43
44																														44
45																														45
46																														46
47																														47
48																														48
49																														49
50																														50
51																														51
52																														52
53																														
54																														
55																														
56																														
57																														
58																														
59																														
60																														

Howard & Wilson Colony No. 1

T. 11 - R. 17

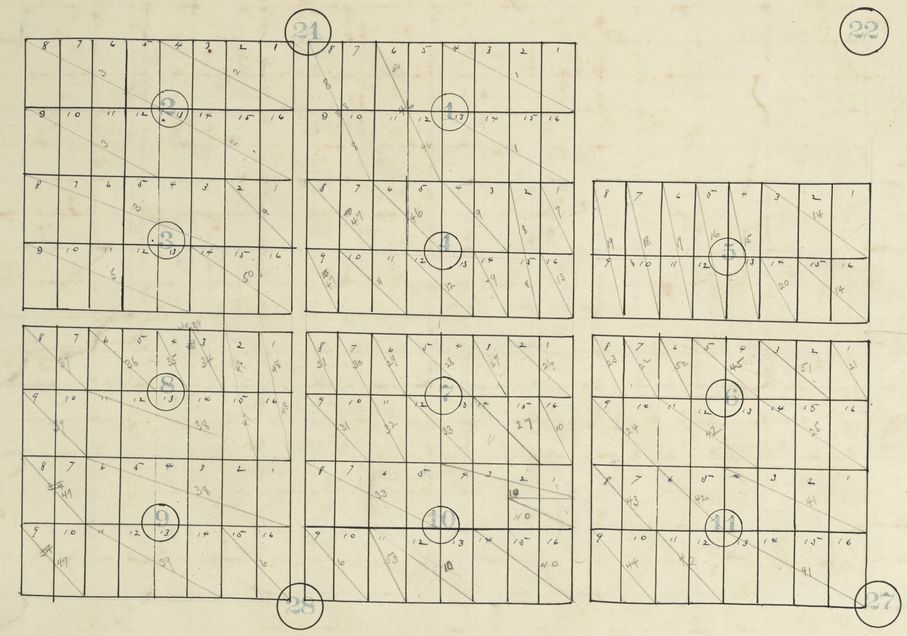

TWP. 11
RANGE 13
RANGE 14
RANGE 15
RANGE 16
RANGE 17
RANGE 18
RANGE 19
RANGE 20
RANGE 21
TWP. 12
RANGE 14
RANGE 15
RANGE 16
RANGE 17
RANGE 18
RANGE 19
RANGE 20
TWP. 13
RANGE 14
RANGE 15
RANGE 16
RANGE 17
RANGE 18
RANGE 19
Lankershim Colony
Howard & Wilson Colony No. 1

	OWNER	TRANSFER	Mtg. Abts. Page	Section	No. of Acres	Value 1908 Land	Value 1908 Imp.	Check	Value 1909 Land	Value 1909 Imp.	Check	Value 1910 Land	Value 1910 Imp.	Check	Value 1911 Land	Value 1911 Imp.	Check	Value 1912 Land	Value 1912 Imp.	Check	Value 1913 Land	Value 1913 Imp.	Check	Value 1914 Land	Value 1914 Imp.	Check	Value 1915 Land	Value 1915 Imp.	Check	
1	H. W. Thomas	Wesley A. Thomas		L 21	40	800		138	800		103	800	100	175	800	100 42		1000	100 410		1000	100	51	1000	100	96	1000	100	100	1
2	George N. Clark			Lots 1 & 4 - 13 & 16 B 1 21	40	1000		129	1000	200	104	1000	300	236	1000	300 46		1600	700 410		1600	1200	51	1600	1200	245	1600	1200	100	2
3	Henry Webb			L 3 & 8 B 3 21 Lots 5 & 12 B 2 - 21	20 40	1600	400	219	1600	400	482	1600	400	176	1600	400 405		2350	400 412		2350	400	402	2350	400	359	2350	700	101	3
4	C. J. Hall.		220	Lots 1-2 B 3 - 21	10	200		130	200		104	200		176	200	46		250	50 46		250	50	112	250	50	158	250	50	101	4
5	Clark E. Thomas H. W. Thomas	Wesley A. Thomas		L 6 & 13 B 3 - 21	25	500	100	130	500	100	104	500	100	175	500	100 42		625	100 410		625	100	51	625	100	96	625	200	100	5
6	Paolo & Natale Dellavalle	Antonio Dellavalle & Adelaide Dellavalle		L 4-14-15 B 3 21 L 9-10 B 10 28 L 5-14 & 1 - 28	28 5 10	1250	100	145	950	100	455	950	400	176	600	300 406		600	300 412		600	300	56	600	400	422	600	400	379	6
7	Robert Houlding			L 4 & 1 B 4 21	5	150		130	150		104	150		176	150	46		200	46		200		51	200		96	200		101	7
8	Thomas Houlding	Sarah Jane Houlding		L 7 & 10 B 1 21 L 11 - 12 B 4 28 L 12 - 15 B 4 - 21	20 5 10	750	150	130	750	150	103	750	150	175	600	150 98		900	150 46		900	150	51	900	150	96	900	150	100	8
9	A. V. Koontz		135	L 3-4-14 B 4 - 21	15	450	300	131	450	300	105	450	300	444	450	300 44		500	500 47		500	500	52	500	500	97	500	500	101	9
10	Robert L. Hargrove			L 7 & 14 B 7 - 28 L 7 - 8 - 15 B 4 - 21	5 [illegible]	12.250		446	950		444	950		154	750	45		925	175		800		108	800		40	800		281	10
11	W. E. Appling & Martinelli & Co	William Houlding		L 10-11 B 4 - 21	10	250	250	130	250	250	105	250	350	464	250	350 113		300	350 47		300	350	52	300	350	359	700	1000	100	11
12	Sarah J. Hall	Wm. V. Houlding		L 12-13 B 4 - 21	10	300	250	131	300	250	103	300	250	175	300	250 98		400	250 46		400	250	51	400	650	96			100	12
13	Selina Houlding			L 7 & 16 B 4 21	5	150	100	131	150	100	104	150	100	176	150	100 46		200	100 46		200	100	52	200	100	97	200	100	101	13
14	Stephen Clark			Lots 1-2-3-15-16 B 5 22	25	750	350	131	750	350	105	750	350	177	750	350 47		925	350 47		925	350	52	925	350	97	925	375	102	14
15	A. J. Blakley	John Ratkovich & J. J. Ratkovich	254	L 4-13 B 5 22	10	300	300	132	300	300	481	350	300	464	350	300 99		400	300 410		400	300	402	400	300	158	400	300	102	15
16	A. E. Footman			L 5-12 B 5 22	10	300	250	132	300	250	105	300	250	177	300	250 405		300	250 48		300	30	52	300	30	326	300	30	254	16
17	Alice Whitehead Ella Kast	C. H. Gross		L 6-11 B 5 22	10	300	300	132	300	300	106	300	500	177	300	500 45		400	500 411		400	500	53	400	500	414	400	500	254	17
18	W. J. McKinney	Thomas A. Tomkinson		L 7-10 B 5 22	10	300	300	133	300	300	106	300	300	177	300	300 44		400	300 47		400	300	403	400	300	245	400	100	102	18
19	Ann Krumbe Giovanni Farinelli	Marino Bompaggi & Marino Bompaggi		L 8-9 B 5 22	10	300	100	133	300	100	106	300	100	177	300	100 47		400	100 48		400	100	403	400	100	97	400	100	255	19
20	Florence Baker			L 1 & 4 B 5 22	5	150	100	133	150	100	106	175	100	178	175	100 47		200	100 47		200	100	53	200	100	97	200	100	102	20
21	Mrs. Mae C. Pendergrass-Harrison	Derrell Harrison		L 1 B 6 27	5	100		133	100		106	100		178	100	45		100	49		100		53	100		98	100		255	21
22	M. R. Seguin			L 7 B 6 27	5	150	50	133	150	50	107	150	50	178	150	50 405		200	50 411		200	50	403	200	50	98	200	50	255	22
23	H. A. Martindell			L 8 B 6 27	5	150	50	134	150	50	107	150	50	178	150	50 119		200	50 48		200	50	53	200		98	200		255	23
24	Pietro Bertozzi			L 9-10 B 6 27	10	300		134	300		453	350		178	350	405		350	411		350		403	350		359	350	650	102	24
25	Mrs. G. L. Disperati O. J. Hordvik	Domenico Petrucci		L 14-15-16 B 6 27	15	450	150	74	450	150	464	450	150	127	450	150 42		600	200 49		600	200	53	600	200	99	600	300	103	25
26	Mary E. Mantonya			L 1-2 B 7 28	10	300	200	134	300	200	107	300	200	179	300	200 44		400	200 50		400	200	54	400	200	99	400	250	103	26
27	S. G. Milinovich	Stana Milinovich		L 14 B 7 L 3-15 B 7 28	5 10	300	100	134	300	100	107	300	100	179	450	100 99		550	100 50		550	100	54	550	100	99	550	150	103	27
28	Juan S. Peré		246	L 4-5 B 7 28	10	300		135	300		454	300		179	300	43		400	411		400		103	400		99	400		103	28
29	Riley Knowles Eugenio Pelizzone	G. Castarelli		L 6 B 7 28	5	150		134	150		107	150		179	150	45		175	50		175		54	175		360	175		255	29
30	Theodore Berghino			L 7 B 7 28	5	150		85	150		109	150		16	150	51		175	58		175		60	175	30	149	175	30	36	30
31	Marion F. Plummer		361	L 8-9-10 B 7 28	15	450		135	450		108	450	200	179	450	200 43		500	200 51		500	200	54	500	200	100	500	200	104	31
32	Carrie V. Plummer			L 11 B 7 28	5	150		135	150		108	150		180	150	43		200	51		200		54	200		100	200		104	32
33	Snowden Plummer			L 5 & 8 B 10 28 L 12-13 B 7 28	20 10	900	150	135	900	150	108	900	350	180	900	350 43		1000	350 50		1000	350	55	1000	350	100	1000	400	104	33
34	Giuseppi Pia		447	L 4 & 7 B 7 28 L 3 & 8 B 2 Wood St. 28	20 5	700	100	446	700	100	456	100	100	180	100	100 119		125	100 51		125	100	55	125	100	360	125	350	104	34
35	F. Capra			L 4 B 8 28	5	100	25	446	100	25	108	100	50	464	100	50 119		130	50 410		130	50	402	130	50	378	130	125	364	35
36	Ferdinand Schmidt			L 5-6 B 8 28	10	200		138	200		442	200		444	200	42		250	51		250		55	250		246	250		105	36
37	Cesare Del Bono		478	L 7 & 10 B 8 28	20	600	25	136	600	225	109	600	225	181	600	225 47		800	225 411		800	225	139	800	225	421	800	380	256	37
38	F. M. Malcani			L 1 & 8 B 8 28 L 11 & 12 B 8 28	30 20	1200		136	1000		108	1000		181	1000	44		1250	50		1250		55	1250		360	1250	550	256	38
39	Eugene H. Cook	Pietro Bertozzi		L 11 & 14 B 9 28	20	600		136	600		442	600		181	600	47		800	49		800		403	800		359	800	330	102	39
40	R. Biancalana			L 14 & 15 & 1 & 2 B 10 28 L 15-16 B 10 - 28	10 10	300	300	136	300	300	482	350	300	465	700	300 46		900	300 49		900	300	56	900	300	100	900	400	105	40
41	Italian Swiss Colony		249	L 1 & 4 - 26 & 1 B 11 - 27	40	1200	400	210	1200	400	110	1600	400	438	1600	400 408		2000	400 181		2000	400	17	2000	400	422	2000	600	256	41
42	Pellegrino Pagnini			L 11-12 & 3 B 6 - 27 L 5-6-11-12 B 11 - 27	15 20	600	100	137	600	200	109	600	400	182	600	400 43		1525	800 48		1525	800	403	1525	1200	99	1525	1200	103	42
43	Ruth M. E. Williams	R. Biancalana	589	L 7-8 - B 11 - 27	10	300	300	136	300	300	482	400	300	465	400	300 46		500	300 49		500	300	56	500	300	100	500	300	105	43
44	Pilade Pagnini	Maria & Belardi Pagnini	55	L 9-10 B 11 - 27	10	300		137	300		109	300	25	444	300	25 44		500	25 48		500	25	403	500	25	100	500	25	104	44
45	Robert L. Hargrove	Umberto Bellodi		L 4 & 5 B 6 27	10 30 40	1200		446	1200		444	1200		154	1200	45		1000	175		400		103	400	100	98	400	100	365	45
46	Wm. V. Houlding		365	L 5-6-11-12 B 11 L 5-6 B 4 21	20	450		129	450		103	450		175	450	98		750	46		750		51	750		96	750		100	46
47	Giuseppe Doglio		199	L 2 & 15 B 8 28 L 7 - 8 & 9 B 4 - 28	10 4	-		-	750		454	750	50	236	750	50 405		750	50 410		750	50	402	750	50	378	750	50	35	47
48	Tarasco Verginia Biglia	Giuseppe Doglio	529	L 4 & 16 B 8 28	10	-		-	300		455	300		180	300	119		350	49		350		403	350		360	350		35	48
49	Margarita Pia			L 7 & 10 B 9 28	20	-		-	-		-	600		181	600	119		800	51		800		55	800		360	800		256	49
50	Fred. Capra			L 14 & 16 B 3 - 27	15	-		-	-		-	-		-	450	100 119		450	100 410		450	100	402	450	100	378	450	325	364	50
51	D. Petrucci			L 2-3 B 6. 27	10																400	100	53	400	100	99	400	150	103	51
52	V. Del Bono			L 6-B 6 27	5																200		146	200	125	98	200	125	378	52
53	G. Tecci			L 11-B 10 28	5																125		56	125		361	125		257	53
54																														54
55																														55
56																														56
57																														57
58																														58
59																														59
60																														60

Tp. S. Range E

6	5	4	3	2	1
7	8	9	10	11	12
18	17	16	15	14	13
19	20	21	22	23	24
30	29	28	27	26	25
31	32	33	34	35	36

TWP. 11
RANGE 13
RANGE 14
RANGE 15
RANGE 16
RANGE 17
RANGE 18
RANGE 19
RANGE 20
RANGE 21
TWP. 12
RANGE 14
RANGE 15
RANGE 16
RANGE 17
RANGE 18
RANGE 19
RANGE 20
TWP. 13
RANGE 14
RANGE 15
RANGE 16
RANGE 17
RANGE 18
RANGE 19
Lankershim Colony
Howard & Wilson Colony No. 4

	OWNER	TRANSFER	Mtg. Abts. Page	Section	No. of Acres	Value 1908		Check	Value 1909		Check	Value 1910		Check	Value 1911		Check	Value 1912		Check	Value 1913		Check	Value 1914		Check	Value 1915		Check	
						Land	Imp.		Land	Imp.		Land	Imp.		Land	Imp.		Land	Imp.		Land	Imp.		Land	Imp.		Land	Imp.		
1																														1
2																														2
3																														3
4																														4
5																														5
6																														6
7																														7
8																														8
9																														9
10																														10
11																														11
12																														12
13																														13
14																														14
15																														15
16																														16
17																														17
18																														18
19																														19
20																														20
21																														21
22																														22
23																														23
24																														24
25																														25
26																														26
27																														27
28																														28
29																														29
30																														30
31																														31
32																														32
33																														33
34																														34
35																														35
36																														36
37																														37
38																														38
39																														39
40																														40
41																														41
42																														42
43																														43
44																														44
45																														45
46																														46
47																														47
48																														48
49																														49
50																														50
51																														51
52																														52
53																														53
54																														54
55																														55
56																														56
57																														57
58																														58
59																														59
60																														60

Tp. S. Range E

6	5	4	3	2	1
7	8	9	10	11	12
18	17	16	15	14	13
19	20	21	22	23	24
30	29	28	27	26	25
31	32	33	34	35	36

TWP. 11 RANGE 13 RANGE 14 RANGE 15 RANGE 16 RANGE 17 RANGE 18 RANGE 19 RANGE 20 TWP. 12 RANGE 14 RANGE 15 RANGE 16 RANGE 17 RANGE 18 RANGE 19 RANGE 20 TWP. 13 RANGE 14 RANGE 15 RANGE 16 RANGE 17 RANGE 18 RANGE 19
Lankershim Colony
Howard & Wilson Colony No. 2

	OWNER	TRANSFER	Mtg. Abts. Page	LOT	BLOCK	Value 1908		Check	Value 1909		Check	Value 1910		Check	Value 1911		Check	Value 1912		Check	Value 1913		Check	Value 1914		Check	Value 1915		Check	
						Land	Imp.		Land	Imp.		Land	Imp.		Land	Imp.		Land	Imp.		Land	Imp.		Land	Imp.		Land	Imp.		
1																														1
2																														2
3																														3
4																														4
5																														5
6																														6
7																														7
8																														8
9																														9
10																														10
11																														11
12																														12
13																														13
14																														14
15																														15
16																														16
17																														17
18																														18
19																														19
20																														20
21																														21
22																														22
23																														23
24																														24
25																														25
26																														26
27																														27
28																														28
29																														29
30																														30
31																														31
32																														32
33																														33
34																														34
35																														35
36																														36
37																														37
38																														38
39																														39
40																														40
41																														41
42																														42
43																														43
44																														
45																														
46																														
47																														
48																														
49																														
50																														
51																														
52																														
53																														
54																														
55																														
56																														56
57																														57
58																														58
59																														59
60																														60

Allen Tract

ALLEN TRACT

T.8S.R.19E.

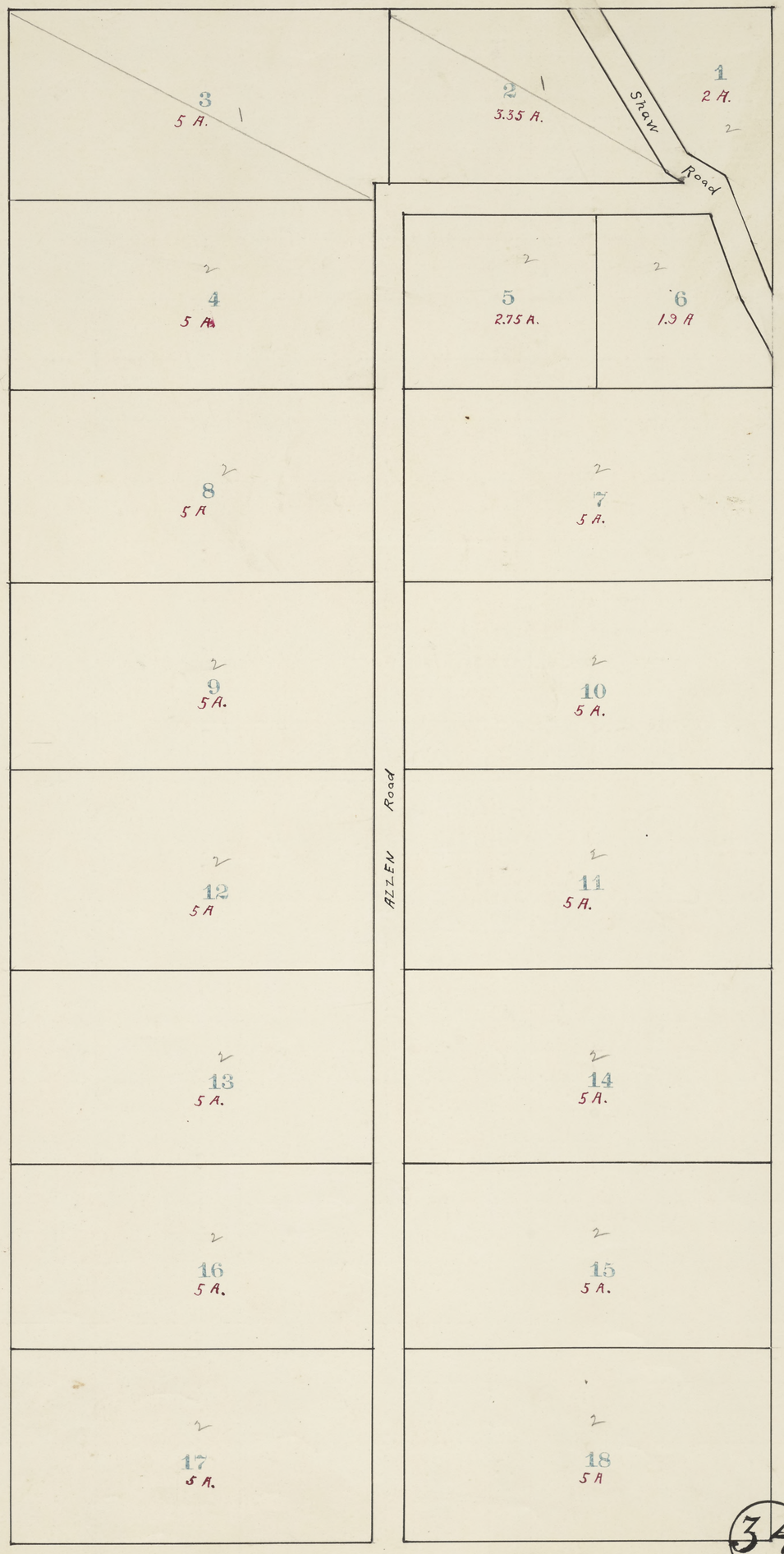

34

Allen Tract

	OWNER	TRANSFER	Mtg. Abts. Page	Section	No. of Acres	Value 1908		Check	Value 1909		Check	Value 1910		Check	Value 1911		Check	Value 1912		Check	Value 1913		Check	Value 1914		Check	Value 1915		Check	
				Lots		Land	Imp.		Land	Imp.		Land	Imp.		Land	Imp.		Land	Imp.		Land	Imp.		Land	Imp.		Land	Imp.		
1	James Gonolari 13			2-3	8 35/100	✓	✓	✓	✓	✓	✓	✓	✓	✓	✓	✓	✓	✓	✓	✓	35		190	35		297	35		123	1
2	M. L. Knowles			1-4 t 18	71 65/100	✓	✓	✓	✓	✓	✓	✓	✓	✓	✓	✓	✓	✓	✓	✓	285	120	182	285	120	294	285	120	459	2
3																														3
4																														4
5																														5
6																														6
7																														7
8																														8
9																														9
10																														10
11																														11
12																														12
13																														13
14																														14
15																														15
16																														16
17																														17
18																														18
19																														19
20																														20
21																														21
22																														22
23																														23
24																														24
25																														25
26																														26
27																														27
28																														28
29																														29
30																														30
31																														31
32																														32
33																														33
34																														34
35																														35
36																														36
37																														37
38																														38
39																														39
40																														40
41																														41
42																														42
43																														43
44																														44
45																														45
46																														46
47																														47
48																														48
49																														49
50																														50
51																														51
52																														52
53																														53
54																														54
55																														55
56																														56
57																														57
58																														58
59																														59
60																														60

Tp. S. Range E

6	5	4	3	2	1
7	8	9	10	11	12
18	17	16	15	14	13
19	20	21	22	23	24
30	29	28	27	26	25
31	32	33	34	35	36

Allen Tract

	OWNER	TRANSFER	Mtg. Abts. Page	LOT	BLOCK	Value 1908		Check	Value 1909		Check	Value 1910		Check	Value 1911		Check	Value 1912		Check	Value 1913		Check	Value 1914		Check	Value 1915		Check	
						Land	Imp.		Land	Imp.		Land	Imp.		Land	Imp.		Land	Imp.		Land	Imp.		Land	Imp.		Land	Imp.		
1																														1
2																														2
3																														3
4																														4
5																														5
6																														6
7																														7
8																														8
9																														9
10																														10
11																														11
12																														12
13																														13
14																														14
15																														15
16																														16
17																														17
18																														18
19																														19
20																														20
21																														21
22																														22
23																														23
24																														24
25																														25
26																														26
27																														27
28																														28
29																														29
30																														30
31																														31
32																														32
33																														33
34																														34
35																														35
36																														36
37																														37
38																														38
39																														39
40																														40
41																														41
42																														42
43																														43
44																														44
45																														45
46																														46
47																														
48																														
49																														
50																														
51																														
52																														
53																														
54																														
55																														
56																														
57																														57
58																														58
59																														59
60																														60

Howard & Wilson Stationery Co.

Howard & Wilson Colony No. 2.

T. 11 S. R. 17 E.

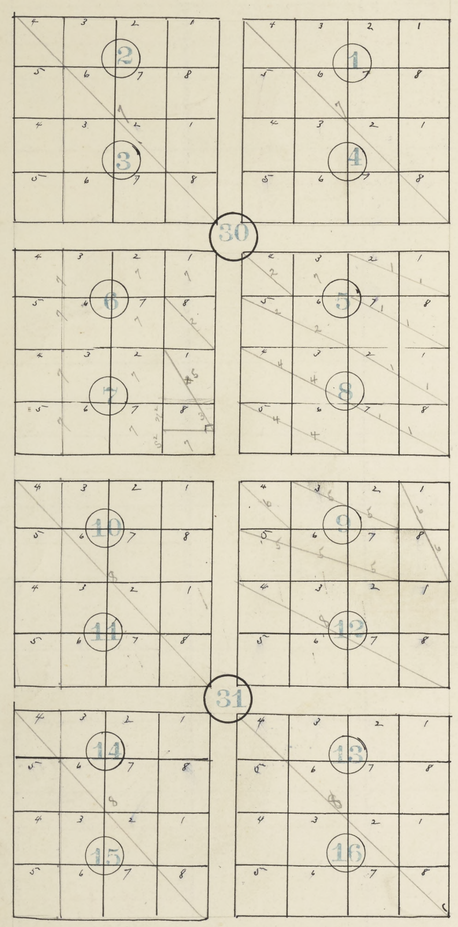

Howard & Wilson Colony No. 2

	OWNER	TRANSFER	Mtg. Abts. Page	Section	No. of Acres	Value 1908 Land	Value 1908 Imp.	Check	Value 1909 Land	Value 1909 Imp.	Check	Value 1910 Land	Value 1910 Imp.	Check	Value 1911 Land	Value 1911 Imp.	Check	Value 1912 Land	Value 1912 Imp.	Check	Value 1913 Land	Value 1913 Imp.	Check	Value 1914 Land	Value 1914 Imp.	Check	Value 1915 Land	Value 1915 Imp.	Check	
1	H. W. Thomas	Caroline E. Thomas 2		Lots 1-2-7-8 B 5 / Lots 1-2-7-8 B 8 } 30	80	900	450	138	900	450	103	900	500	182	900	500	48	1260	500	412	1260	500	56	1680	500	101	1680	500	105	1
2	Ferdinand Schmidt		#465	Lots 4-5-6 B 5 / Lot 8-B 6 } 30	40	400	100	138	400	100	442	400	100	444	400	100	42	500	100	51	500	100	55	500	100	246	500	100	105	2
3	Cyrus Barnes	Carrie S. Barnes 2 Rich		Lots 1-2-7-8 B 7 } 30	05 #5	150	150	137	150	150	442	150	150	182	150	150	49	185		412	65		57	75		361	75		365	3
4	Vincent Rich			Lots 3-5-6 B 8 } 30	40	300	50	137	300	50	455	400	100	182	400	100	48	500	100	412	500	100	56	500	100	415	500	300	365	4
5	Charles Barnes			Lot 1, Blk 7 / Lots 2-3-5-6-7-8 B 9 } 31	50	375		138	375		442	500		182	500		49	625		181	745		57	895	200	245	895		365	5
6	Mary Elizabeth Cardwell			Lots 1-4-8 B 9 } 31	30	300	50	125	300	50	98	300	50	171	300	50	49	375	50	52	375	50	48	450	50	101	450	65	98	6
7	J. W. Schmitz	Mary Fan Leyen Schmitz 11		B 6 L 1-5-7 / B 7 L 2-5-7-8 / B 5 L 3 / Blk 144 30	#465	2325		208	2325		244	3630		112	3630		48	4840		40	4840		113	7255		423	7255		199	7
8	J. W. Schmitz	Mary Fan Leyen Schmitz 11		Blks 10 to 16 - 31	50 vy 560	2800		208	2800		244	4280		112	4280		48	5705		40	5705		113	8555		423	8555		199	8

Tp. S. Range E

6	5	4	3	2	1
7	8	9	10	11	12
18	17	16	15	14	13
19	20	21	22	23	24
30	29	28	27	26	25
31	32	33	34	35	36

Howard & Wilson Copy No. 2

	OWNER	TRANSFER	Mtg. Abts. Page	LOT	BLOCK	Value 1908		Check	Value 1909		Check	Value 1910		Check	Value 1911		Check	Value 1912		Check	Value 1913		Check	Value 1914		Check	Value 1915		Check
						Land	Imp.		Land	Imp.		Land	Imp.		Land	Imp.		Land	Imp.		Land	Imp.		Land	Imp.		Land	Imp.	
1																													
2																													
3																													
4																													
5																													
6																													
7																													
8																													
9																													
10																													
11																													
12																													
13																													
14																													
15																													
16																													
17																													
18																													
19																													
20																													
21																													
22																													
23																													
24																													
25																													
26																													
27																													
28																													
29																													
30																													
31																													
32																													
33																													
34																													
35																													
36																													
37																													
38																													
39																													
40																													
41																													
42																													
43																													
44																													
45																													
46																													
47																													
48																													
49																													
50																													
51																													
52																													
53																													
54																													
55																													
56																													
57																													
58																													
59																													
60																													

Chichland Retail Vineyard.

Chowchilla Ranch Co.

Navarro Tract

Fairmead Colony

Richland Raisin Vineyard.

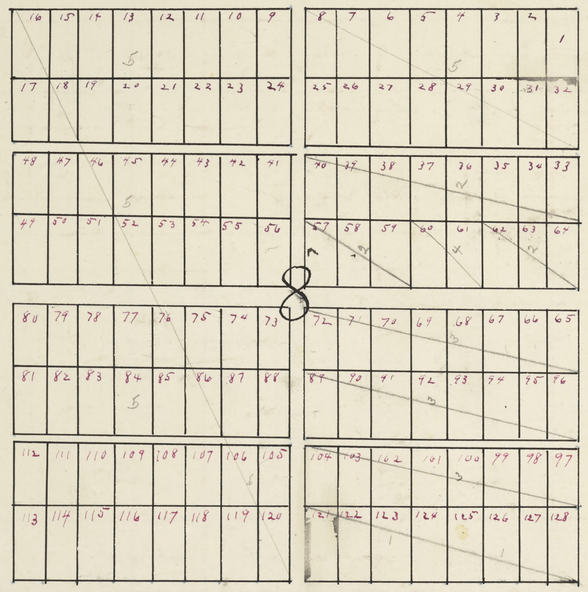

T. 12 S. R. 17 E.

Richland Raisin Vineyard.

Hoyt Lake Wash College No. 2

	OWNER	TRANSFER	Mtg. Abts. Page	Section 8	No. of Acres	Value 1908 Land	Value 1908 Imp.	Check	Value 1909 Land	Value 1909 Imp.	Check	Value 1910 Land	Value 1910 Imp.	Check	Value 1911 Land	Value 1911 Imp.	Check	Value 1912 Land	Value 1912 Imp.	Check	Value 1913 Land	Value 1913 Imp.	Check	Value 1914 Land	Value 1914 Imp.	Check	Value 1915 Land	Value 1915 Imp.	Check	
1	Josephine M. Galeener		325	B. Lots 121 to 128	40	—		—	—		—	1200		147	1200		67	1600		69	1600		32	1600		160	1600		81	1
2	G. H. Anderson	John S Ordway	"Benjamin F Graham	330	S 33 to 40 - 57 to 59 - 62 to 64	70	—		—	—	—	2100	900	147			66			69			407			115			—	2
3	H. F. Jones	John S Ordway	Benjamin F Graham	325	65 to 72 - 89 to 104	120	—		—	—	—	3600	1000	448	6000	4000	66	8000	4000	69	8000	4000	407	8000	4000	115	8000	4000	319	3
4	J. L. Leonard	John S Ordway	Benjamin F Graham		60-61	10	—		—	—	—	300		147			66			69			407			115			—	4
5	Mortgagee Co - Prof - Cheyne Small & Vaughan	Ephriam Hatch			400	—		—				12000	2300	414	12000	500	70	14000	500	87	14000	500	230	14000	200	115	14000	200	223	5
6																														6
7																														7
8																														8
9																														9
10																														10
11																														11
12																														12
13																														13
14																														14
15																														15
16																														16
17																														17
18																														18
19																														19
20																														20
21																														21
22																														22
23																														23
24																														24
25																														25
26																														26
27																														27
28																														28
29																														29
30																														30
31																														31
32																														32
33																														33
34																														34
35																														35
36																														36
37																														37
38																														38
39																														39
40																														40
41																														41
42																														42
43																														43
44																														44
45																														45
46																														46
47																														47
48																														48
49																														49
50																														50
51																														51
52																														52
53																														53
54																														54
55																														55
56																														56
57																														57
58																														58
59																														59
60																														60

Choschilla Ranch
Navarro Tract
Fairmead Colony

Tp. S. Range E

6	5	4	3	2	1
7	8	9	10	11	12
18	17	16	15	14	13
19	20	21	22	23	24
30	29	28	27	26	25
31	32	33	34	35	36

Richland Raisin Vineyard.

Howard & Wilson Color Co. No. 2

	OWNER	TRANSFER	Mtg. Abts. Page	LOT	BLOCK	Value 1908		Check	Value 1909		Check	Value 1910		Check	Value 1911		Check	Value 1912		Check	Value 1913		Check	Value 1914		Check	Value 1915		Check	
						Land	Imp.		Land	Imp.		Land	Imp.		Land	Imp.		Land	Imp.		Land	Imp.		Land	Imp.		Land	Imp.		
1																														1
2																														2
3																														3
4																														4
5																														5
6																														
7																														
8																														
9																														
10																														
11																														
12																														12
13																														13
14																														14
15																														15
16																														16
17																														17
18																														18
19																														19
20																														20
21																														21
22																														22
23																														23
24																														24
25																														25
26																														26
27																														27
28																														28
29																														29
30																														30
31																														31
32																														32
33																														33
34																														34
35																														35
36																														36
37																														37
38																														38
39																														39
40																														40
41																														41
42																														42
43																														43
44																														44
45																														45
46																														46
47																														47
48																														48
49																														49
50																														50
51																														51
52																														52
53																														53
54																														54
55																														55
56																														56
57																														57
58																														58
59																														59
60																														60

Chonchilla Ranch Sub. 1.

Navarro Tract

Fairmead Colony

Richland Raisin Vineyard.
Chowchilla Ranch Sub. 1.

SUBDIVISION Nº 1
Chowchilla Ranch

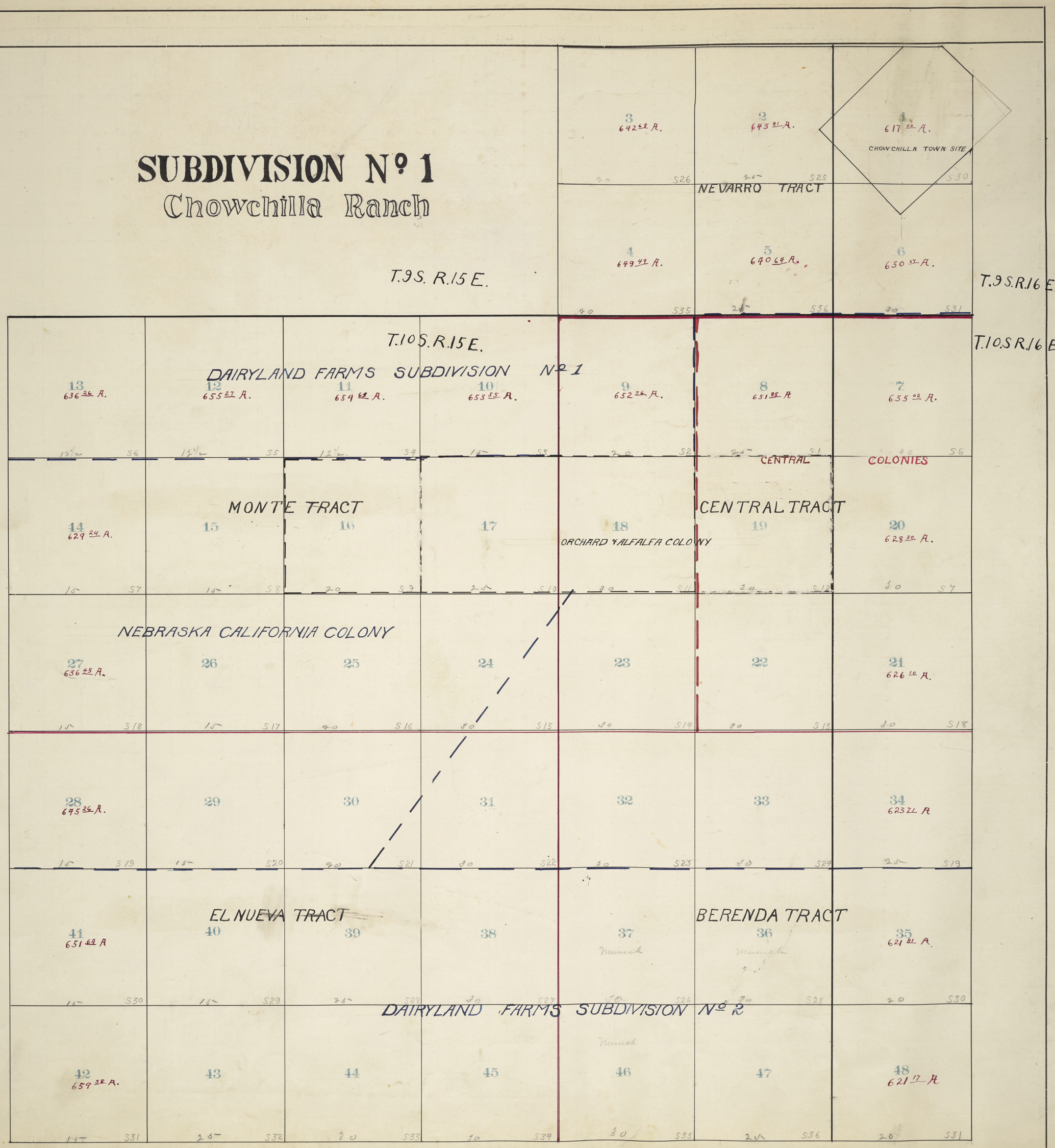

Hobart & Wilson Colony No. 2

	OWNER	TRANSFER	Mtg. Abts. Page	Section	No. of Acres	Value 1908		Check	Value 1909		Check	Value 1910		Check	Value 1911		Check	Value 1912		Check	Value 1913		Check	Value 1914		Check	Value 1915		Check	
						Land	Imp.		Land	Imp.		Land	Imp.		Land	Imp.		Land	Imp.		Land	Imp.		Land	Imp.		Land	Imp.		
1																														1
2																														2
3																														3
4																														4
5																														5
6																														6
7																														7
8																														8
9																														9
10																														10
11																														11
12																														12
13																														13
14																														14
15																														15
16																														16
17																														17
18																														18
19																														19
20																														20
21																														21
22																														22
23																														23
24																														24
25																														25
26																														26
27																														27
28																														28
29																														29
30																														30
31																														31
32																														32
33																														33
34																														34
35																														35
36																														36
37																														37
38																														38
39																														39
40																														40
41																														41
42																														42
43																														43
44																														44
45																														45
46																														46
47																														47
48																														48
49																														49
50																														50
51																														51
52																														52
53																														53
54																														54
55																														55
56																														56
57																														57
58																														58
59																														59
60																														60

Navarro Tract

Fairmead Colony

Tp. S. Range E

6	5	4	3	2	1
7	8	9	10	11	12
18	17	16	15	14	13
19	20	21	22	23	24
30	29	28	27	26	25
31	32	33	34	35	36

Richland Raisin Vineyard.
Chowchilla Ranch Sub. 1.
Howard & Wilson Copy No 2

	OWNER.	TRANSFER.	Mtg. Abts. Page	LOT	BLOCK	Value 1900		Check	Value 1901		Check	Value 1902		Check	Value 1903		Check	Value 1904		Check	Value 1905		Check	Value 1906		Check	Value 1907		Check	
						Land	Imp.		Land	Imp.		Land	Imp.		Land	Imp.		Land	Imp.		Land	Imp.		Land	Imp		Land	Imp.		
1																														
2																														
3																														
4																														
5																														
6																														
7																														
8																														
9																														
10																														
11																														
12																														
13																														
14																														
15																														
16																														
17																														
18																														
19																														
20																														
21																														
22																														
23																														
24																														
25																														
26																														
27																														
28																														
29																														
30																														
31																														
32																														
33																														
34																														
35																														
36																														
37																														
38																														
39																														
40																														
41																														
42																														
43																														
44																														
45																														
46																														
47																														
48																														
49																														
50																														
51																														
52																														
53																														
54																														

Check

1 2 3 4 5 6 7 8 20 21 22 23 24 25 26 27 28 29 30 31 32 33 34 35 36 37 38 39 40 41 42 43 44 45 46 47 48 49 50 51 52 53 54 55 56 57 58 59 60

Navarro Tract

Farmed Colony

Richland Raisin Vineyard.
Chowchilla Ranch Sub. 1.

NEVARRO TRACT

COMPRISING

Blocks 1-2-3-4-5 and 6 of Subdivision No. 1 of the Chowchilla Ranch

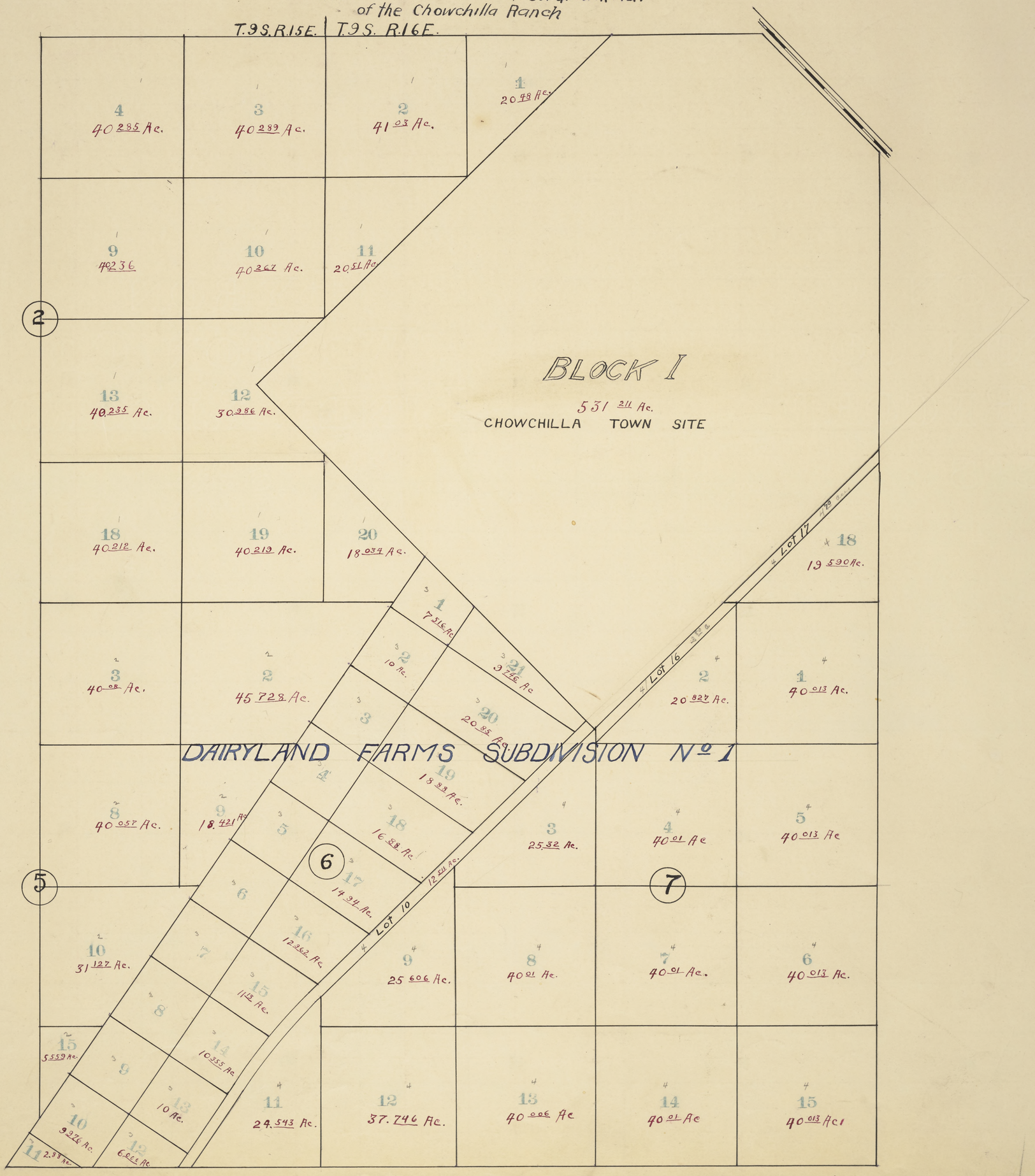

Howard & Wilson Colony No. 2

	OWNER	TRANSFER	Mtg. Abts. Page Block	Section Lots	No. of Acres	Value 1908 Land	Value 1908 Imp.	Check	Value 1909 Land	Value 1909 Imp.	Check	Value 1910 Land	Value 1910 Imp.	Check	Value 1911 Land	Value 1911 Imp.	Check	Value 1912 Land	Value 1912 Imp.	Check	Value 1913 Land	Value 1913 Imp.	Check	Value 1914 Land	Value 1914 Imp.	Check	Value 1915 Land	Value 1915 Imp.	Check
1	Union Colonization Company (Co op)		2	18 to 20. 1 to 4-9 to 13-	412 783																8255		411	10320		330	Ch Dairyland Farm # 1		
2	Union Colonization Company 12		5	2-3-8-9-10-15.	180 992																3620		411	4525		330			
3	Union Colonization Company 12		6	1 to 21	239 250																7175		411	7175		330			
4	Union Colonization Company 3		7	1 to 18	534 741																16040		411	16040		330			
5																													
6																													
7																													
8																													
9																													
10																													
11																													
12																													
13																													
14																													
15																													
16																													
17																													
18																													
19																													
20																													
21																													
22																													
23																													
24																													
25																													
26																													
27																													
28																													
29																													
30																													
31																													
32																													
33																													
34																													
35																													
36																													
37																													
38																													
39																													
40																													
41																													
42																													
43																													
44																													
45																													
46																													
47																													
48																													
49																													
50																													
51																													
52																													
53																													
54																													
55																													
56																													
57																													
58																													
59																													
60																													

Navarro Tract

Farmers Tract

Fairmead Colony 13

Tp. S. Range E

6	5	4	3	2	1
7	8	9	10	11	12
18	17	16	15	14	13
19	20	21	22	23	24
30	29	28	27	26	25
31	32	33	34	35	36

Richland Raisin Vineyard.
Chowchilla Ranch Sub. 1.
Nevarro Tract
Howard & Wilson Copy No. 2

	OWNER.	TRANSFER.	Mtg. Abts. Page	LOT	BLOCK	Value 1900		Check	Value 1901		Check	Value 1902		Check	Value 1903		Check	Value 1904		Check	Value 1905		Check	Value 1906		Check	Value 1907		Check	
						Land	Imp.		Land	Imp.		Land	Imp.		Land	Imp.		Land	Imp.		Land	Imp.		Land	Imp		Land	Imp.		
1																														
2																														
3																														
4																														
5																														
6																														
7																														
8																														
9																														
10																														
11																														
12																														
13																														
14																														
15																														
16																														
17																														
18																														
19																														
20																														
21																														
22																														
23																														
24																														
25																														
26																														
27																														
28																														
29																														
30																														
31																														
32																														
33																														
34																														
35																														
36																														
37																														
38																														
39																														
40																														
41																														
42																														
43																														
44																														
45																														
46																														
47																														
48																														
49																														
50																														
51																														
52																														
53																														
54																														

Fairmead Colony

Richland Raisin Vineyard.
Chowchilla Ranch Sub. 1.
Nevarro Tract

NEVARRO TRACT

T.9S. R.15E.

4 40 142 Ac.	3 40 183 Ac.	2 40 225 Ac.	1 40 268 Ac.	6 40 265 Ac.	5 40 273 Ac.
5 40 116 Ac.	6 40 111 Ac.	7 40 209 Ac.	8 40 242 Ac.	7 40 242 Ac.	8 40 250 Ac.
12 40 09 Ac.	11 40 131 Ac.	10 40 174 Ac.	9 40 216 Ac.	15 40 218 Ac.	14 40 202 Ac.
13 40 063 Ac.	14 40 104 Ac.	15 40 147 Ac.	16 40 189 Ac.	16 40 135 Ac.	17 40 203 Ac.
4 40 179 Ac	3 40 151 Ac.	2 40 127 Ac.	1 40 104 Ac.	5 40 08 Ac	4 40 08 Ac.
5 40 148 Ac.	6 40 125 Ac.	7 40 101 Ac.	8 40 078 Ac.	6 40 057 Ac.	7 40 057 Ac.
12 40 121 Ac.	11 40 113 Ac.	10 40 074 Ac	9 40 051 Ac	12 40 034 Ac.	11 40 034 Ac.
13 40 093 Ac.	14 40 071 Ac	15 40 046 Ac.	16 40 024 Ac.	13 40 009 Ac.	14 38 343 Ac.

3 2 4 5

DAIRYLAND FARMS SUB No 1

Hazard & Wilson Color No. 2

Number	OWNER	TRANSFER	Mtg. Abts. Page Block	Section LOTS	No. of Acres	Value 1908 Land	Value 1908 Imp.	Check	Value 1909 Land	Value 1909 Imp.	Check	Value 1910 Land	Value 1910 Imp.	Check	Value 1911 Land	Value 1911 Imp.	Check	Value 1912 Land	Value 1912 Imp.	Check	Value 1913 Land	Value 1913 Imp.	Check	Value 1914 Land	Value 1914 Imp.	Check	Value 1915 Land	Value 1915 Imp.	Check	
1	Union Colonization Company (a corp)		2	5 to 8 - 14 to 17	321 848																6435		411	8045		330	Not Ag land 741			1
2	Union Colonization Company		3	1 to 16.	642 60																9640		411	12850		330				2
3	Union Colonization Company		4	1 to 16.	641 601																9625		411	12830		330				3
4	Union Colonization Company		5	4 to 7 - 11 to 14	318 694																6375		411	7965		330				4
5																														5
6																														6
7																														7
8																														8
9																														9
10																														10
11																														11
12																														12
13																														13
14																														14
15																														15
16																														16
17																														17
18																														18
19																														19
20																														20
21																														21
22																														22
23																														23
24																														24
25																														25
26																														26
27																														27
28																														28
29																														29
30																														30
31																														31
32																														32
33																														33
34																														34
35																														35
36																														36
37																														37
38																														38
39																														39
40																														40
41																														41
42																														42
43																														43
44																														44
45																														45
46																														46
47																														47
48																														48
49																														49
50																														50
51																														51
52																														52
53																														53
54																														54
55																														55
56																														56
57																														57
58																														58
59																														59
60																														60

Tp. S. Range E

6	5	4	3	2	1
7	8	9	10	11	12
18	17	16	15	14	13
19	20	21	22	23	24
30	29	28	27	26	25
31	32	33	34	35	36

Richland Raisin Vineyard.
Chowchilla Ranch Sub. 1.
Nevarro Tract
Howard & Wilson Colony No. 2

	OWNER	TRANSFER	Mtg. Abts. Page	LOT	BLOCK	Value 1908		Check	Value 1909		Check	Value 1910		Check	Value 1911		Check	Value 1912		Check	Value 1913		Check	Value 1914		Check	Value 1915		Check	
						Land	Imp.		Land	Imp.		Land	Imp.		Land	Imp.		Land	Imp.		Land	Imp.		Land	Imp.		Land	Imp.		
1																														1
2																														2
3																														3
4																														4
5																														5
6																														6
7																														7
8																														8
9																														9
10																														10
11																														11
12																														12
13																														13
14																														14
15																														15
16																														16
17																														17
18																														18
19																														19
20																														20
21																														21
22																														22
23																														23
24																														24
25																														25
26																														26
27																														27
28																														28
29																														29
30																														30
31																														31
32																														32
33																														33
34																														34
35																														35
36																														36
37																														37
38																														38
39																														39
40																														40
41																														41
42																														42
43																														43
44																														44
45																														45
46																														46
47																														47
48																														48
49																														49
50																														50
51																														51
52																														52
53																														53
54																														54
55																														55
56																														56
57																														57
58																														58
59																														59
60																														60

Fairmead Colony

CENTRAL TRACT

BEING A PORTION OF

SUBDIVISION Nº 1

OF THE

Chowchilla Ranch

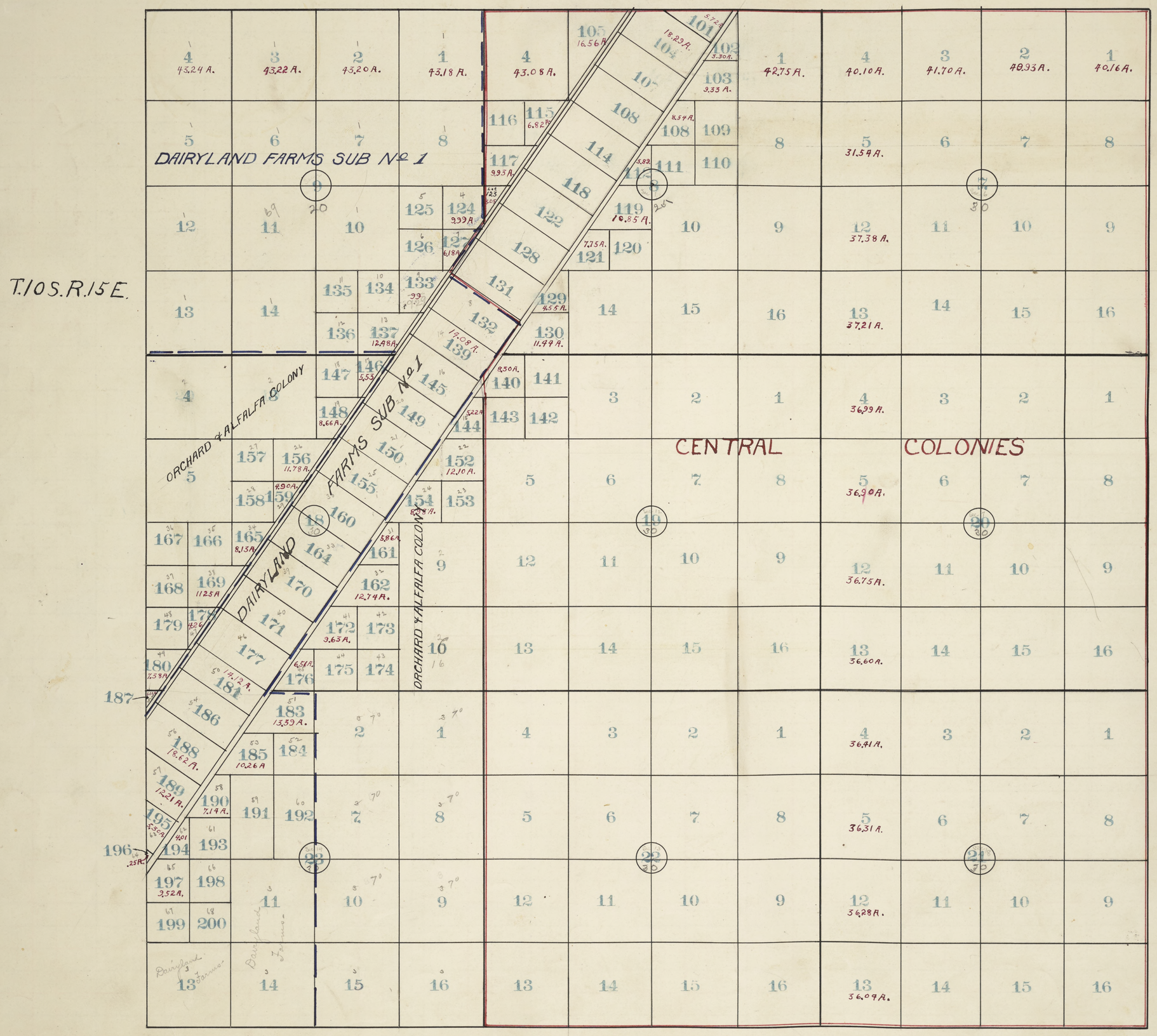

Richland Raisin Vineyard.
Chowchilla Ranch
Howard & Wilson Colony No. 2

	OWNER	TRANSFER	Mtg. Abts. Page Block	Section Lots	No. of Acres	Value 1908 Land	Value 1908 Imp.	Check	Value 1909 Land	Value 1909 Imp.	Check	Value 1910 Land	Value 1910 Imp.	Check	Value 1911 Land	Value 1911 Imp.	Check	Value 1912 Land	Value 1912 Imp.	Check	Value 1913 Land	Value 1913 Imp.	Check	Value 1914 Land	Value 1914 Imp.	Check	Value 1915 Land	Value 1915 Imp.	Check	
1	Union Colonization Company (a corp)		9	1 to 8-10-12-14	492 34																7995		411	9855		330	Dairyland No 1-		—	1
2	Union Colonization Company	Orchard and Alfalfa Colony Co	18	3-4-5-9-16	200																5000		411	Orchard & Alfalfa Colony					—	2
3	Union Colonization Company		23	15+16 ~~1-2-7-11-12-15-16~~	~~320~~ 440 90																11000		411	13200		330	2400		427	3
4		John Bollinger		124	9 99																300		411	300		182			273	4
5		John Bollinger		125	10																300		411	300		182	1085		273	5
6		John Bollinger		126	10																300		411	300		182			273	6
7		John Bollinger		127	6 18																185		411	185		182			273	7
8				132	20																600		411	600		330				8
9				133	9 29																280		411	280		330				9
10				134	10																300		411	300		330				10
11				135	10																300		411	300		330				11
12				136	10																300		411	300		330				12
13				137	12 48																375		411	375		330				13
14				139	14 08																420		411	420		330				14
15		Orchard and Alfalfa Colony Co		144	5 22																155		411			—				15
16				145	20																600		411	600		330				16
17		Orchard and Alfalfa Colony Co (a corp)		146	5 52																165		411			—				17
18		Orchard and Alfalfa Colony Co (a corp)		147	10																300		411			—				18
19		Orchard and Alfalfa Colony Co (a corp)		148	8 66																260		411			—				19
20				149	20																600		411	600		330				20
21				150	20																600		411	600		330				21
22		Orchard and Alfalfa Colony Co		152	12 10																365		411			—				22
23		Orchard and Alfalfa Colony Co		153	10																300		411			—				23
24		Orchard and Alfalfa Colony Co		154	8 98																270		411			—				24
25				155	20																600		412	600		330				25
26		Orchard and Alfalfa Colony Co (a corp)		156	11 78																355		412			—				26
27		Orchard and Alfalfa Colony Co		157	10																300		412			—				27
28		Orchard and Alfalfa Colony Co		158	10																300		412			—				28
29		Orchard and Alfalfa Colony Co		159	4 90																150		412			—				29
30				160	20																600		412	600		330				30
31		Orchard and Alfalfa Colony Co		161	5 86																175		412			—				31
32		Orchard and Alfalfa Colony Co		162	12 74																380		412			—				32
33				164	20																600		412	600		330				33
34		Orchard and Alfalfa Colony Co		165	8 10																245		412			—				34
35		Orchard and Alfalfa Colony Co		166	10																300		412			—				35
36		Orchard and Alfalfa Colony Co		167	10																300		412			—				36
37		Orchard and Alfalfa Colony Co		168	10																300		412			—				37
38		Orchard and Alfalfa Colony Co		169	11 35																340		412			—				38
39				170	20																600		412	600		330				39
40				171	20																600		412	600		330				40
41		Orchard and Alfalfa Colony Co		172	9 63																290		412			—				41
42		Orchard and Alfalfa Colony Co		173	10																300		412			—				42
43		Orchard and Alfalfa Colony Co		174	10																300		412			—				43
44		Orchard and Alfalfa Colony Co		175	10																300		412			—				44
45		Orchard and Alfalfa Colony Co		176	6 51																195		412			—				45
46				177	20																600		412	600		330				46
47		Orchard and Alfalfa Colony Co		178	4 25																125		412			—				47
48		Orchard and Alfalfa Colony Co		179	10																300		412			—				48
49		Orchard and Alfalfa Colony Co		180	7 33																220		412			—				49
50				181	14 12																425		412	425		330				50
51				183	13 39																400		412	400		330				51
52				184	10																300		412	300		330				52
53				185	10 26																305		412	305		330				53
54				186	20																600		412	600		330				54
55				187	1 11																35		412	35		330				55
56				188	18 62																560		412	560		331				56
57				189	12 31																365		412	365		331				57
58				190	7 14																215		412	215		331				58
59				191	20																600		412	600		331				59
60				192	20																600		412	600		331				60

Dairyland 1-13-14

Note Belf Colony

Central Colonies

El Nuera Tract

Barende Tract

Fairmead Colony No 3

Tp. S. Range E

6	5	4	3	2	1
7	8	9	10	11	12
18	17	16	15	14	13
19	20	21	22	23	24
30	29	28	27	26	25
31	32	33	34	35	36

Richland Raisin Vineyard
Chowchilla Ranch
Howard & Wilson Colony No. 2

	OWNER	TRANSFER	Mtg. Abts. Page	LOT	BLOCK	Value 1908 Land	Value 1908 Imp.	Check	Value 1909 Land	Value 1909 Imp.	Check	Value 1910 Land	Value 1910 Imp.	Check	Value 1911 Land	Value 1911 Imp.	Check	Value 1912 Land	Value 1912 Imp.	Check	Value 1913 Land	Value 1913 Imp.	Check	Value 1914 Land	Value 1914 Imp.	Check	Value 1915 Land	Value 1915 Imp.	Check	
61	Union Colonization Company (a corp.) 13		Block	193	10																300		412	300		331				1
62	Union Colonization Company 13			194	40 1																120		413	120		331				2
63	Union Colonization Company 12			195	5 39																160		413	160		331				3
64	Union Colonization Company 13			196	35/10																10		413	10		331				4
65	Union Colonization Company 13			197	95																285		413	285		331				5
66	Union Colonization Company 13			198	10																300		413	300		331				6
67	Union Colonization Company 13			199	10																300		413	300		331				7
68	Union Colonization Company 12			200	10																300		413	300		331				8
69	John Dillinger 14		9	11	40																			1200		182	1200		293	9
70	Clarence H Harris		23	1-2-7-8 9-10	240																						7200		275	10
71																														11
12																														12
13																														13
14																														14
15																														15
16																														16
17																														17
18																														18
19																														19
20																														20
21																														21
22																														22
23																														23
24																														24
25																														25
26																														26
27																														27
28																														28
29																														29
30																														30
31																														31
32																														32
33																														33
34																														34
35																														35
36																														36
37																														37
38																														38
39																														39
40																														40
41																														41
42																														42
43																														43
44																														44
45																														45
46																														46
47																														47
48																														48
49																														49
50																														50
51																														51
52																														52
53																														53
54																														54
55																														55
56																														56
57																														57
58																														58
59																														59
60																														60

Central Colonies

El Nueva Tract

Baverda Tract

Fairmead Colony No

CENTRAL COLONIES

Being a portion of the Central Tract of the
CHOWCHILLA RANCH
MADERA COUNTY CAL.

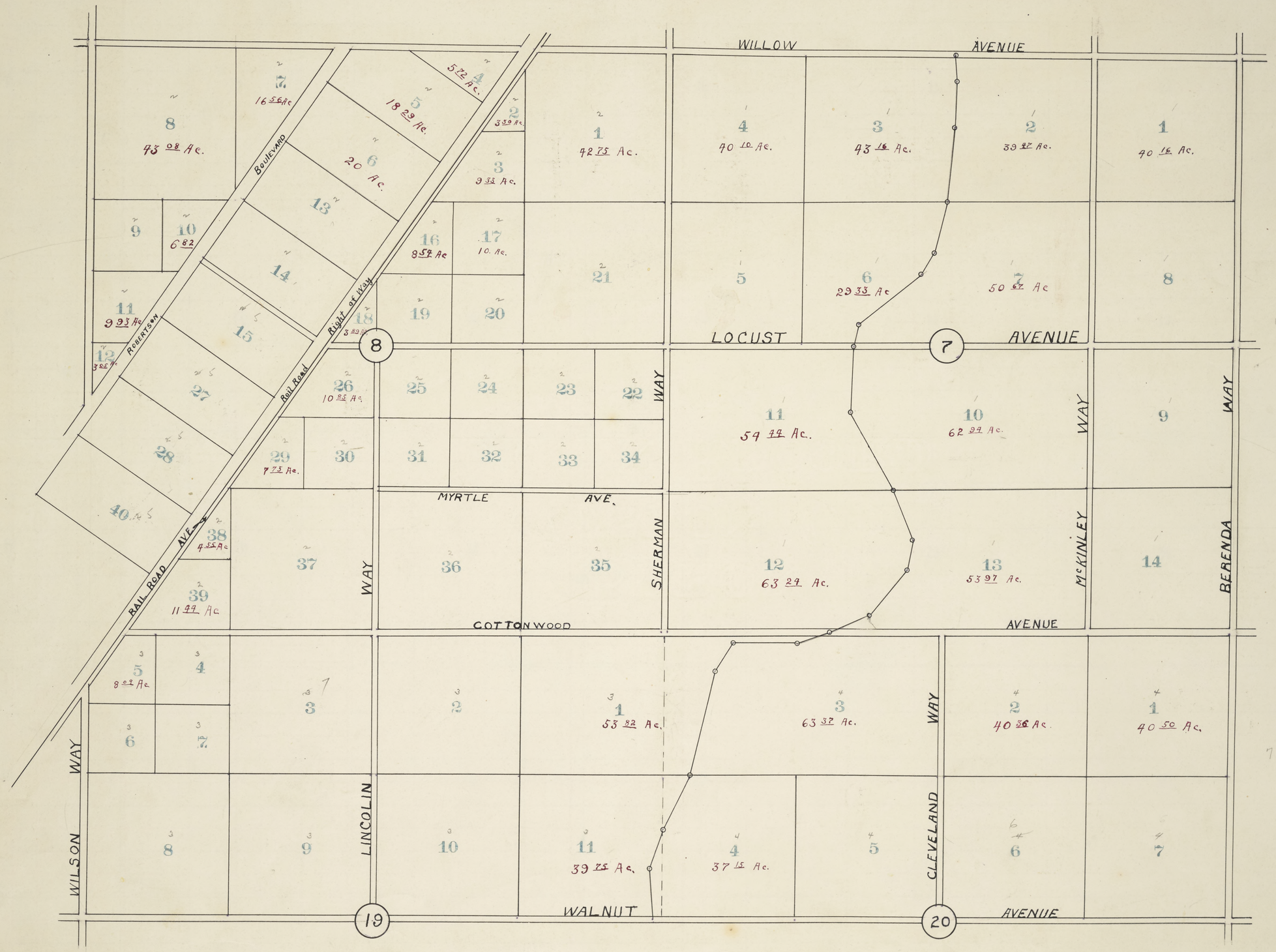

	OWNER	TRANSFER	Mtg. Abts. Page / Block	Section / Lots	No. of Acres	Value 1908 Land	Value 1908 Imp.	Check	Value 1909 Land	Value 1909 Imp.	Check	Value 1910 Land	Value 1910 Imp.	Check	Value 1911 Land	Value 1911 Imp.	Check	Value 1912 Land	Value 1912 Imp.	Check	Value 1913 Land	Value 1913 Imp.	Check	Value 1914 Land	Value 1914 Imp.	Check	Value 1915 Land	Value 1915 Imp.	Check	
1	Union Colonization Company		7	1 to 14	637 48																19.125		413	19125		331	19050	700	427	1
2	Union Colonization Company		8	1 & 4-16 & 26-40 & 39	~~535.85~~ 550.95																12.715		413	19075		331	16670	550	427 428	2
3	Union Colonization Company		19	1 to 11	331 66																8.290	200	413	10010	200	331	9945	300	428	3
4	Union Colonization Company		20	1 & 5-7 1 to 7	261 98 301 38																9.040		413	9040		331	7840	60	428	4
5		B.S. Brother	8	15-27-28-46	80																						2400	300	275	5
6		Walter Hauck	20	2	40																						1200	350	105	6
7	Chowchilla Colonization Co		19	3	40																									7
8																														8
9																														9
10																														10
11																														11
12																														12
13																														13
14																														14
15																														15
16																														16
17																														17
18																														18
19																														19
20																														20
21																														21
22																														22
23																														
24																														
25																														
26																														
27																														
28																														
29																														
30																														
31																														
32																														
33																														
34																														
35																														35
36																														36
37																														37
38																														38
39																														39
40																														40
41																														41
42																														42
43																														43
44																														44
45																														45
46																														46
47																														47
48																														48
49																														49
50																														50
51																														51
52																														52
53																														53
54																														54
55																														55
56																														56
57																														57
58																														58
59																														59
60																														60

Central Colonies

El Nueva Tract

Barrida Tract

Fairmead Colony No

Tp. S. Range E

6	5	4	3	2	1
7	8	9	10	11	12
18	17	16	15	14	13
19	20	21	22	23	24
30	29	28	27	26	25
31	32	33	34	35	36

Richland Ratsin
Chowchilla Ranch
Central Colonies
Homestead & Water Colony No. 2

	OWNER	TRANSFER	Mtg. Abts. Page	LOT	BLOCK	Value 1908		Check	Value 1909		Check	Value 1910		Check	Value 1911		Check	Value 1912		Check	Value 1913		Check	Value 1914		Check	Value 1915		Check	
						Land	Imp.		Land	Imp.		Land	Imp.		Land	Imp.		Land	Imp.		Land	Imp.		Land	Imp.		Land	Imp.		
1																														1
2																														2
3																														3
4																														4
5																														5
6																														6
7																														7
8																														8
9																														9
10																														10
11																														11
12																														12
13																														13
14																														14
15																														15
16																														16
17																														17
18																														18
19																														19
20																														20
21																														21
22																														22
23																														23
24																														24
25																														25
26																														26
27																														27
28																														28
29																														29
30																														30
31																														31
32																														32
33																														33
34																														34
35																														35
36																														36
37																														37
38																														38
39																														39
40																														40
41																														41
42																														42
43																														43
44																														44
45																														45
46																														46
47																														47
48																														48
49																														49
50																														50
51																														51
52																														52
53																														53
54																														54
55																														55
56																														56
57																														57
58																														58
59																														59
60																														60

El Nueva Tract

Baronda Tract

Fairmead Colony

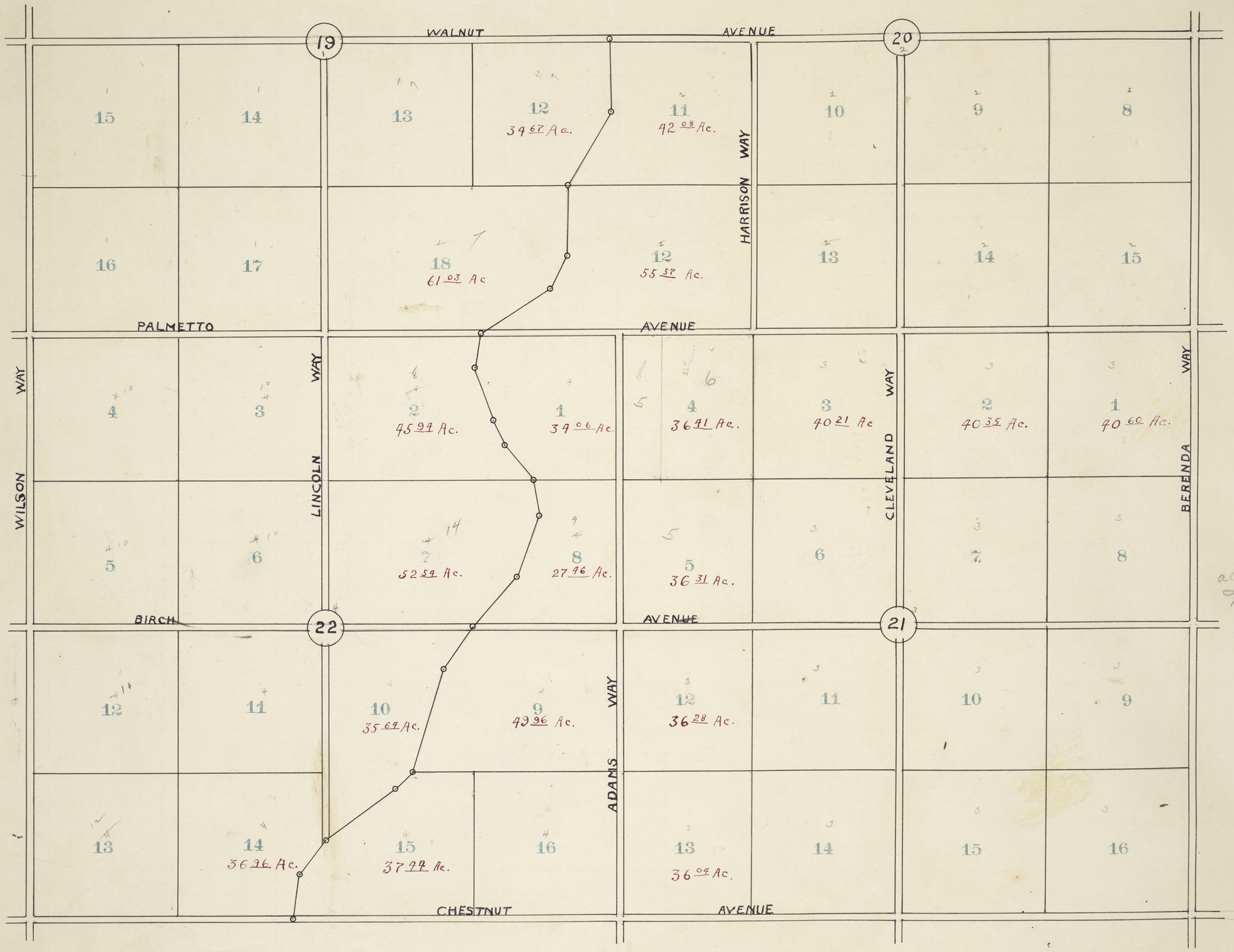

all of Block 21 Farmed

18 10/16

18 10/16

Richland Raisin
Chamchilla Ranch
Central Colonies
Richard & Wilson Colony No. 2

	OWNER	TRANSFER	Mtg. Abts. Page Block	Section Lots	No. of Acres	Value 1908 Land	Value 1908 Imp.	Check	Value 1909 Land	Value 1909 Imp.	Check	Value 1910 Land	Value 1910 Imp.	Check	Value 1911 Land	Value 1911 Imp.	Check	Value 1912 Land	Value 1912 Imp.	Check	Value 1913 Land	Value 1913 Imp.	Check	Value 1914 Land	Value 1914 Imp.	Check	Value 1915 Land	Value 1915 Imp.	Check	
1	Union Colonization Company (a corp)		19	14 & 17. ~~12 & 18~~	160 ~~295~~ 70																7390		413	8870		331	4800	300	428	1
2	Union Colonization Company		20	8 to 15	~~337~~ 65																10,130		413	10130		331	10130	340	428	2
3	Union Colonization Company		21	1 to 3 - 6 to 16	~~655~~ 345																18,785		413	16605		331	16600		428 429	3
4	Union Colonization Company		22	1-9-10-11-14-15-16 ~~1 to 16~~	594.26 ~~640~~ 314.26 ~~=954.26~~																19,200		413	19200		331	8220	350	428	4
5	Ishowchilla Colonization Co		21	4-5	46 31																			1390		417	1390	75	410	5
6	J. A. Wyatt		21	4	26 41																			790		182	790		275	6
7	Chowchilla Colonization Co		19	12-13-18	135.70																						4170	500	410	7
8	W H Norman		22	2	45.94																						1380		276	8
9	Chowchilla Colonization Co		22	7-8	29.45 ~~80.00~~																						825		410	9
10	C. Schnauer		22	3-4-5-6	160																						4800	700	105	10
11	Geo E Patton		22	12	40																						1200	150	276	11
12	J. W. Paul		22	13	40																						1200		276	12
13	Chowchilla Colonization Co		~~21~~ ~~22~~	~~1-2-13-24~~ ~~8~~	~~202.28~~ wrong																								—	13
14	Ralph Giannini		22	7	52.54																						1575	600	106	14
15																														15
16																														16
17																														17
18																														18
19																														19
20																														20
21																														21
22																														22
23																														23
24																														24
25																														25
26																														26
27																														27
28																														28
29																														29
30																														30
31																														31
32																														32
33																														33
34																														34
35																														35
36																														36
37																														37
38																														38
39																														39
40																														40
41																														41
42																														42
43																														43
44																														44
45																														45
46																														46
47																														47
48																														48
49																														49
50																														50
51																														51
52																														52
53																														53
54																														54
55																														55
56																														56
57																														57
58																														58
59																														59
60																														60

El Nueva Tract

Baronda Tract

Fairmead Colony

Tp. S. Range E

6	5	4	3	2	1
7	8	9	10	11	12
18	17	16	15	14	13
19	20	21	22	23	24
30	29	28	27	26	25
31	32	33	34	35	36

Richland Raisin
Central Colonies
Howard & Wilson Colony No. 2

	OWNER	TRANSFER	Mtg. Abts. Page	LOT	BLOCK	Value 1908		Check	Value 1909		Check	Value 1910		Check	Value 1911		Check	Value 1912		Check	Value 1913		Check	Value 1914		Check	Value 1915		Check	
						Land	Imp.		Land	Imp.		Land	Imp.		Land	Imp.		Land	Imp.		Land	Imp.		Land	Imp.		Land	Imp.		
1																														1
2																														2
3																														3
4																														4
5																														5
6																														6
7																														7
8																														8
9																														9
10																														10
11																														11
12																														12
13																														13
14																														14
15																														15
16																														16
17																														17
18																														18
19																														19
20																														20
21																														21
22																														22
23																														23
24																														24
25																														25
26																														26
27																														27
28																														28
29																														29
30																														
31																														
32																														
33																														
34																														
35																														
36																														
37																														
38																														
39																														
40																														
41																														41
42																														42
43																														43
44																														44
45																														45
46																														46
47																														47
48																														48
49																														49
50																														50
51																														51
52																														52
53																														53
54																														54
55																														55
56																														56
57																														57
58																														58
59																														59
60																														60

Monte Tract

El Nueva Tract

Bayenda Tract

Fairmead Colony

MONTE TRACT
BEING A PORTION OF
SUBDIVISION Nº 1

T.10 S. R.15 E.

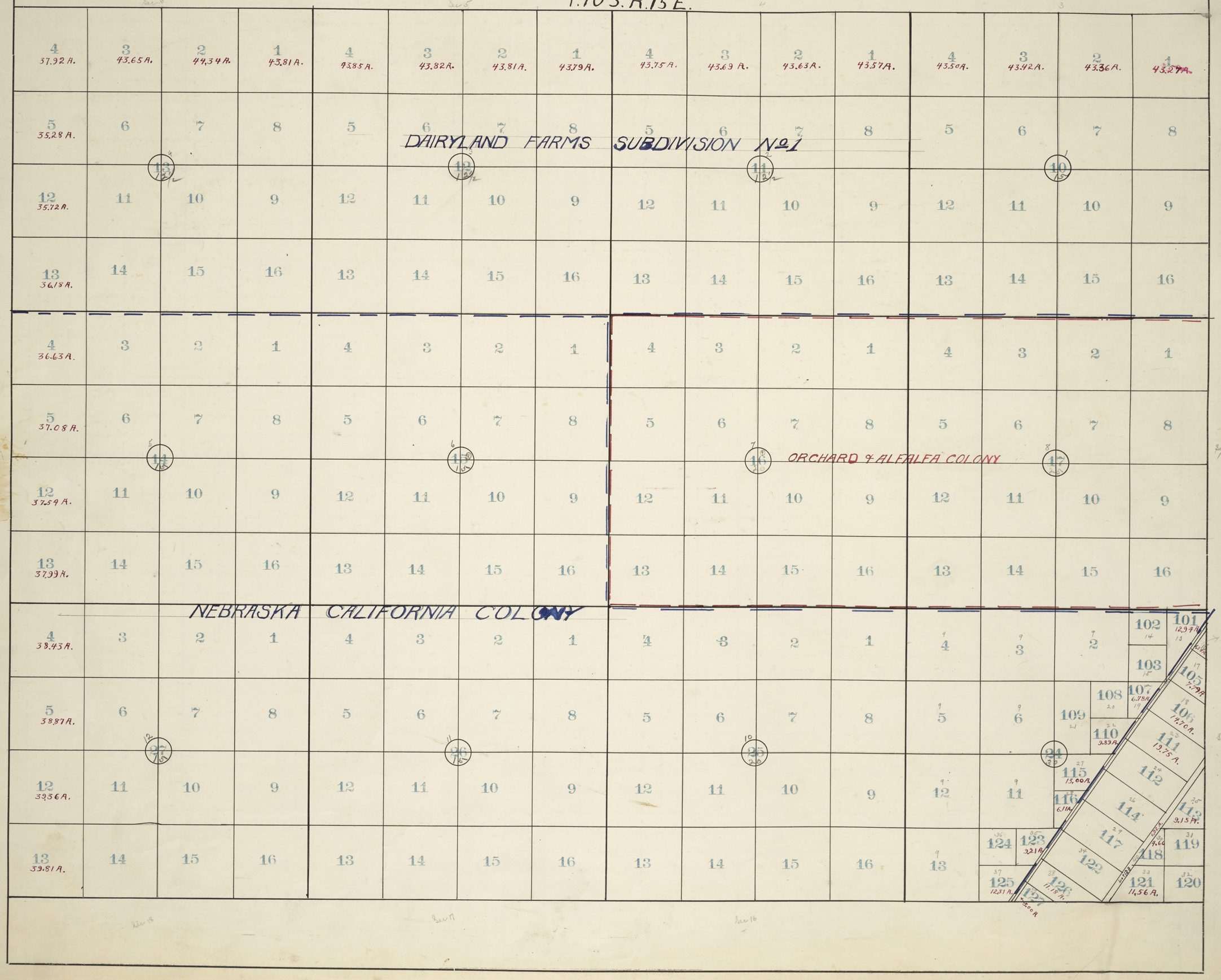

Richland Raisin
Central Colonies
Monte Tract
Thorp & Wilson Colony No. 2

	OWNER	TRANSFER	Mtg. Abts. Page Blocks	Section Lots	No. of Acres	Value 1908 Land	Value 1908 Imp.	Check	Value 1909 Land	Value 1909 Imp.	Check	Value 1910 Land	Value 1910 Imp.	Check	Value 1911 Land	Value 1911 Imp.	Check	Value 1912 Land	Value 1912 Imp.	Check	Value 1913 Land	Value 1913 Imp.	Check	Value 1914 Land	Value 1914 Imp.	Check	Value 1915 Land	Value 1915 Imp.	Check	
1	Union Colonization Company (a corp)		10	1 to 16.	653 55																9805		413	9805		331				1
2			11	1 to 16.	654 64																8185		413	8185		331				2
3			12	1 to 16.	655 21																8190		413	8190		331				3
4			13	1 to 16	636 90																7960		413	7960		331				4
5			14	1 to 16.	629 22																9440		413	9440		331				5
6			15	1 to 16	640																8000		413	12800		331				6
7		Orchard & Alfalfa Colony Co.	16	1 to 16	640																9600		413			—				7
8		Orchard & Alfalfa Colony Co. 13 to 16	17	1 to 16	640																12.800		413			—				8
9			24	2 to 6 - 11 - 12 - 13	320																8.000		413	9600		331				9
10			25	1 to 16	640																9.600		413	16000		331				10
11			26	1 to 16	640																8000		413	12800		331				11
12			27	1 to 16.	636 47																9.5 45		413	9545		331				12
13				101	12 24																390		413	390		331				13
14				102	10																300		413	300		331				14
15				103	10																300		413	300		331				15
16				Block	1 38																40		413	40		331				16
17				105	7 72																235		413	235		331				17
18				106	14 70																440		413	440		331				18
19				107	6 73																205		413	205		332				19
20				108	10																300		413	300		332				20
21				109	20																600		413	600		332				21
22				110	9 89																295		413	295		332				22
23				111	19 75																590		414	590		332				23
24				112	20																600		414	600		332				24
25				113	9 5																275		414	275		332				25
26				114	20																600		414	600		332				26
27				115	13																390		414	390		332				27
28				116	6 11																185		414	185		332				28
29				117	20																600		414	600		332				29
30				118	4 60																140		414	140		332				30
31				119	10																300		414	300		332				31
32				120	10																300		414	300		332				32
33				121	11 56																345		414	345		332				33
34				122	20																600		414	600		332				34
35				123	9 21																275		414	275		332				35
36				124	10																300		414	300		332				36
37				125	12 31																370		414	370		332				37
38				126	11 18																335		414	335		332				38
39				127	3																90		414	90		332				39
40				128	6 92																205		414	205		332				40
41																														41
42																														42
43																														43
44																														44
45																														45
46																														46
47																														47
48																														48
49																														49
50																														50
51																														51
52																														52
53																														53
54																														54
55																														55
56																														56
57																														57
58																														58
59																														59
60																														60

El Nueva Tract

Barenda Tract

Fairmead Colony

Fairmead Colony

Tp. S. Range E

6	5	4	3	2	1
7	8	9	10	11	12
18	17	16	15	14	13
19	20	21	22	23	24
30	29	28	27	26	25
31	32	33	34	35	36

Richland Raisin
Central Colonies
HOWARD & WILSON SCHOOL NO. 2

	OWNER	TRANSFER	Mtg. Abts. Page	LOT	BLOCK	Value 1908		Check	Value 1909		Check	Value 1910		Check	Value 1911		Check	Value 1912		Check	Value 1913		Check	Value 1914		Check	Value 1915		Check	
						Land	Imp.		Land	Imp.		Land	Imp.		Land	Imp.		Land	Imp.		Land	Imp.		Land	Imp.		Land	Imp.		
1																														1
2																														2
3																														3
4																														4
5																														5
6																														6
7																														7
8																														8
9																														9
10																														10
11																														11
12																														12
13																														13
14																														14
15																														15
16																														16
17																														17
18																														18
19																														19
20																														20
21																														21
22																														22
23																														23
24																														24
25																														25
26																														26
27																														27
28																														28
29																														29
30																														30
31																														31
32																														32
33																														33
34																														
35																														
36																														
37																														
38																														
39																														
40																														
41																														
42																														
43																														
44																														
45																														
46																														46
47																														47
48																														48
49																														49
50																														50
51																														51
52																														52
53																														53
54																														54
55																														55
56																														56
57																														57
58																														58
59																														59
60																														60

El Nueva Tract

Berenda Tract

Fairmead Colony

EL NUEVA TRACT
BEING A PORTION OF
SUBDIVISION Nº 1

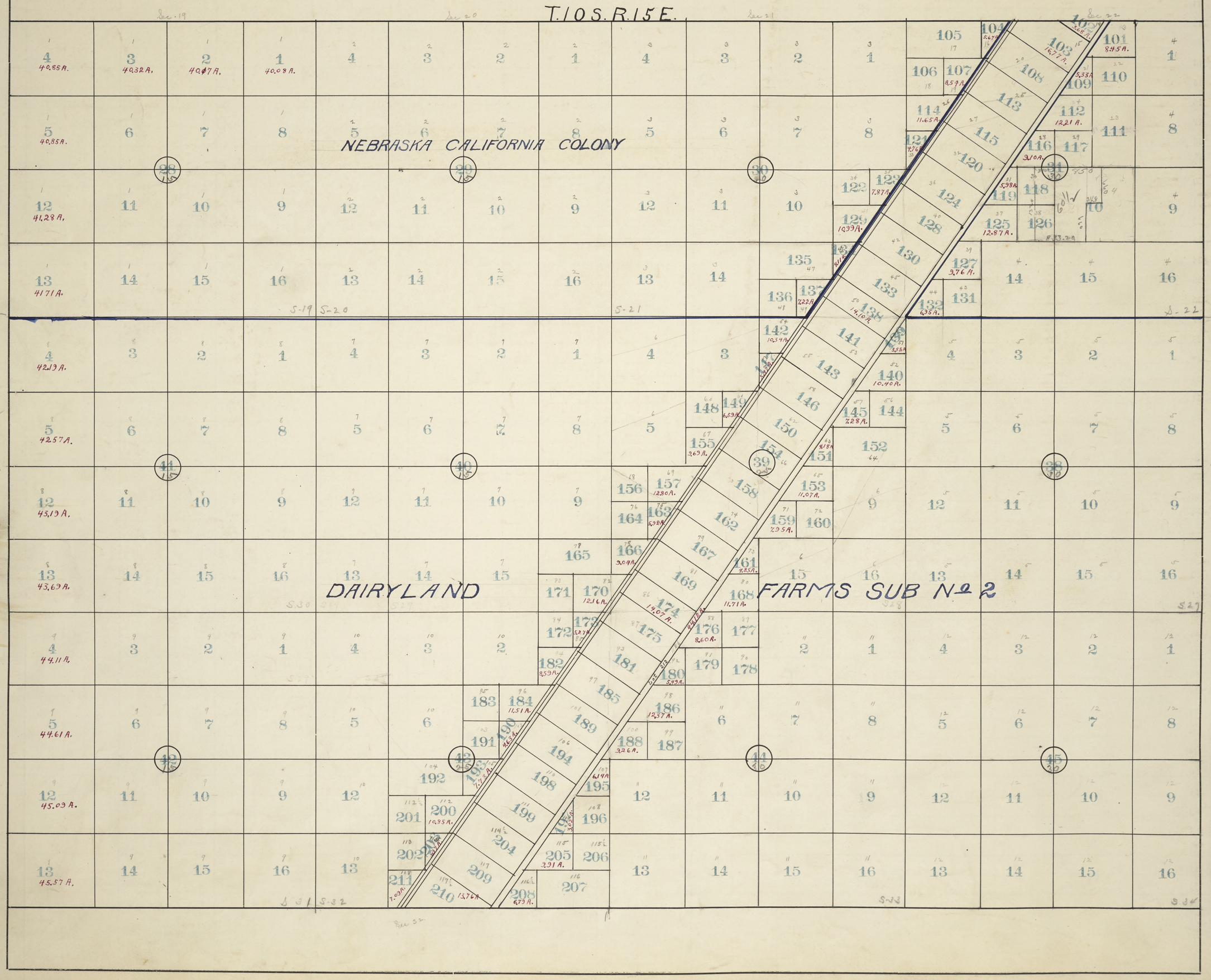

	OWNER	TRANSFER	Mtg. Abts. Page Block	Section	No. of Acres	Value 1908 Land	Value 1908 Imp.	Check	Value 1909 Land	Value 1909 Imp.	Check	Value 1910 Land	Value 1910 Imp.	Check	Value 1911 Land	Value 1911 Imp.	Check	Value 1912 Land	Value 1912 Imp.	Check	Value 1913 Land	Value 1913 Imp.	Check	Value 1914 Land	Value 1914 Imp.	Check	Value 1915 Land	Value 1915 Imp.	Check	
1	Union Colonization Company (a corporation)		28	1 to 16	645 26																8065		414	12905		332				1
2			29	1 to 16	640																8000		414	12800		332				2
3			30	1 to 8-10 to 14	520																7800		414	13000		332				3
4		1914 Chinchilla Improved Farms Co	31	1-8-9-10-14-15-16	260 280																7000		414	8400		236	7800	1850	274	4
5			38	1 to 16	640																16000		414	19200		332				5
6			39	3-4-5-9-15-16	240																4800		414	7200		332				6
7			40	1 to 15	600																7500		414	9000		332				7
8			41	1 to 16	651 64																8145		414	9775		332				8
9			42	1 to 16	659 38																8240		414	9890		332				9
10			43	2 to 6-12-13	280																5600		414	5600		332				10
11			44	1-2-6 to 16	520																13000		414	13000		332				11
12			45	1 to 16.	640																16000		414	19200		332				12
13		1914 Chinchilla Improved Farms Co		101	8 45																255		414	255		236	255		274	13
14				102	3 68																110		414	110		332				14
15				103	16 77																505		414	505		332				15
16				104	5 67																170		414	170.		332				16
17				105	20																600		414	600		333				17
18				106	10																300		414	300		333				18
19				107	8 54																255		414	255		333				19
20				108	20																600		415	600		333				20
21		1914 Chinchilla Improved Farms Co		109	5 33																160		415	160		236	160		274	21
22		1914 Chinchilla Improved Farms Co		110	10																300		415	300		236	300		274	22
23		1914 Chinchilla Improved Farms Co		111	20																600		415	600		236	600		274	23
24		1914 Chinchilla Improved Farms Co		112	12 21																365		415	365		236	365		274	24
25				113	20																600		415	600		333				25
26				114	11 65																350		415	350		333				26
27				115	20																600		415	600		333				27
28		1914 Chinchilla Improved Farms Co		116	9 10																275		415	275		236	275		274	28
29		1914 Chinchilla Improved Farms Co		117	10																300		415	300		236	300		274	29
30		1914 Chinchilla Improved Farms Co		W 1/2 118	5 10																300		415	300		236	150		274	30
31		1914 Chinchilla Improved Farms Co		119	5 78																180		415	180		236	180		274	31
32				120	20																600		415	600		333				32
33				121	4 76																140		415	140		333				33
34				122	10																300		415	300		333				34
35				123	7 87																235		415	235		333				35
36				124	20																600		415	600		333				36
37		1914 Chinchilla Improved Farms Co		125	12 87																385		415	385		236	385		274	37
38		1914 Chinchilla Improved Farms Co		W 1/2 126	5 10																300		415	300		236	150		274	38
39		1914 Chinchilla Improved Farms Co		127	9 76																295		415	295		236	295		274	39
40				128	20																600		415	600		333				40
41				129	10 98																330		415	330		333				41
42				130	20																600		415	600		333				42
43		1914 Chinchilla Improved Farms Co		131	10																300		415	300		236	300		274	43
44		1914 Chinchilla Improved Farms Co		132	6 95																210		415	210		236	210		274	44
45				133	20																600		415	600		333				45
46				134	4 1																125		415	125		333				46
47				135	20																600		415	600		333				47
48				136	10																300		415	300		333				48
49				137	7 22																215		415	215		333				49
50				138	14 10																425		415	425		333				50
51				139	3 53																105		415	105		333				51
52				140	10 40																310		415	310		333				52
53				141	20																600		415	600		333				53
54				142	10 34																310		415	310		333				54
55				143	20																600		415	600		333				55
56				144	10																300		415	300		333				56
57				145	7 28																220		416	220		333				57
58				146	20																600		416	600		333				58
59				147	3 47																105		416	105		333				59
60				148	10																300		416	300		333				60
60½		Mary E McMurtry		Block 118-126-18	30																						900	1550	106	

Berenda Tract
Fairmead Colony
Fairmead Colony 123

Tp. S. Range E

6	5	4	3	2	1
7	8	9	10	11	12
18	17	16	15	14	13
19	20	21	22	23	24
30	29	28	27	26	25
31	32	33	34	35	36

Richland Raisin
Central Colonies
El Nueva Tract
Howard & Wilson Colony No. 2

Chowchilla Ranch – El Nuevo Tract.

		OWNER	TRANSFER	Mtg. Abts. Page	LOT	~~BLOCK~~ Acres	Value 1908 Land	Value 1908 Imp.	Check	Value 1909 Land	Value 1909 Imp.	Check	Value 1910 Land	Value 1910 Imp.	Check	Value 1911 Land	Value 1911 Imp.	Check	Value 1912 Land	Value 1912 Imp.	Check	Value 1913 Land	Value 1913 Imp.	Check	Value 1914 Land	Value 1914 Imp.	Check	Value 1915 Land	Value 1915 Imp.	Check	
	61	Union Colonization Company (a corporation)			149	6 57																200		416	200		333				1
	62				150	20																600		416	600		333				2
	63				151	4 18																125		416	125		333				3
	64				152	20																600		416	600		333				4
	65				153	11 07																330		416	330		333				5
	66				154	20																600		416	600		333				6
	67				155	9 68																290		416	290		334				7
	68				156	10																300		416	300		334				8
	69				157	12 80																385		416	385		334				9
	70				158	20																600		416	600		334				10
	71				159	7 95																240		416	240		334				11
	72				160	10																300		416	300		334				12
	73				161	4 83																145		416	145		334				13
	74				162	20																600		416	600		334				14
	75				163	5 92																175		416	175		334				15
	76				164	10																300		416	300		334				16
	77				165	20																600		416	600		334				17
	78				166	9 04																270		416	270		334				18
	79				167	20																600		416	600		334				19
80	80				168	11 71																350		416	350		334				20
	81				169	20																600		416	600		334				21
	82				170	12 16																365		416	365		334				22
	83				171	10																300		416	300		334				23
	84				172	10																300		416	300		334				24
	85				173	5 27																160		416	160		334				25
	86				174	14 07																420		416	420		334				26
	87				175	20																600		416	600		334				27
	88				176	8 60																260		416	260		334				28
	89				177	10																300		416	300		334				29
90	90				178	10																300		416	300		334				30
	91				179	10																300		416	300		334				31
	92				180	5 49																165		416	165		334				32
	93				181	20																600		416	600		334				33
	94				182	8 39																250		417	250		334				34
	95				183	10																300		417	300		334				35
	96				184	11 51																345		417	345		334				36
	97				185	20																600		417	600		334				37
	98				186	12 37																370		417	370		334				38
	99				187	10																300		417	300		334				39
100	100				188	9 26																280		417	280		334				40
	101				189	20																600		417	600		334				41
	102				190	4 63																140		417	140		334				42
	103				191	10																300		417	300		334				43
	104				192	20																600		417	600		335				44
	105				193	7 73																230		417	230		335				45
	106				194	20																600		417	600		335				46
	107				195	6 14																185		417	185		335				47
	108				196	10																300		417	300		335				48
	109				197	3 02																90		417	90		335				49
	110				198	20																600		417	600		335				50
	111				199	20																600		417	600		335				51
	112				200	10 85																325		417	325		335				52
	112½				201	10																300		417	300		335				
	113				202	10																300		417	300		335				53
	114				203	3 97																120		417	120		335				54
	114½				204	20																600		417	600		335				
	115				205	9 01																295		417	295		335				55
	115½				206	10																300		417	300		335				
	116				207	20																600		417	600		335				56
	116½				208	6 99																205		417	205		335				
	117				209	20																600		417	600		335				57
	117½				210	13 76																410		417	410		335				
	118				211	7 09																210		417	210		335				58
	118½				212	44 75																1325		417	1325		335				
	119																														59
	120																														60

Berenda Tract

Fairmead Colony 12

BERENDA TRACT

BEING A PORTION OF

SUBDIVISION Nº 1



	OWNER	TRANSFER	Mtg. Abts. Page Block	Section Lots	No. of Acres	Value 1908 Land	Value 1908 Imp.	Check	Value 1909 Land	Value 1909 Imp.	Check	Value 1910 Land	Value 1910 Imp.	Check	Value 1911 Land	Value 1911 Imp.	Check	Value 1912 Land	Value 1912 Imp.	Check	Value 1913 Land	Value 1913 Imp.	Check	Value 1914 Land	Value 1914 Imp.	Check	Value 1915 Land	Value 1915 Imp.	Check	
1	Union Colonization Company (w copy)	1914 Chowchilla Improved Farms Co	32	pts. 9 & 16 1 to 16	573.71 640																16.000		417	19.200		236	17.810	2850	274	1
2		1914 Chowchilla Improved Farms Co	33	W½ of pts 5, 6-7-8-3-4 1 to 16	321.69 640																16.000		417	19.200		237	6650		275	2
3			34	1 to 16	623.83																12.475		417	15.595		335				3
4			35	1 to 16	621.81																12.435		417	15.545		335				4
5			36	1 to 16	640																16.000		417	19.200		335				5
6			37	1 to 16	640																16.000		417	19.200		335				6
7			46	1 to 16	640																16.000		418	16000		335				7
8			47	1 to 16	640																12.800		418	12800		335				8
9			48	1 to 16.	621.17																12.425		418	12425		335				9
10		M.A. Prince	33	E½ Lot 2 E½ pts	20																						600		277	10
11		Alex Younie	32	9 & 16	46.29																						1390		276	11
12		Joseph Sitra	33	5 East of Slough	38.36																						1150	550	277	12
13		Charles G Dick	33	E½ 1	20																						600		277	13
14		Joseph Hedger	33	W½ 1	20																						600		276	14
15	Chowchilla Colonization Co.		33	9 to 16	320																						9600		410	15
16																														16
17																														17
18																														18
19																														19
20																														20
21																														21
22																														22
23																														23
24																														24
25																														25
26																														26
27																														27
28																														28
29																														29
30																														30
31																														31
32																														32
33																														33
34																														34
35																														35
36																														36
37																														37
38																														38
39																														39
40																														40
41																														
42																														
43																														
44																														
45																														
46																														
47																														
48																														
49																														
50																														
51																														
52																														
53																														
54																														
55																														55
56																														56
57																														57
58																														58
59																														59
60																														60

Bereda Tract

Fairmead Colony

Tp. S. Range E

6	5	4	3	2	1
7	8	9	10	11	12
18	17	16	15	14	13
19	20	21	22	23	24
30	29	28	27	26	25
31	32	33	34	35	36

Highland Estate
Central Colonies
El Nueva Tract
Brenda Tract
Howard & Wilson Colony No. 2

	OWNER	TRANSFER	Mtg. Abts. Page	LOT	BLOCK	Value 1908		Check	Value 1909		Check	Value 1910		Check	Value 1911		Check	Value 1912		Check	Value 1913		Check	Value 1914		Check	Value 1915		Check	
						Land	Imp.		Land	Imp.		Land	Imp.		Land	Imp.		Land	Imp.		Land	Imp.		Land	Imp.		Land	Imp.		
1																														1
2																														2
3																														3
4																														4
5																														5
6																														6
7																														7
8																														8
9																														9
10																														10
11																														11
12																														12
13																														13
14																														14
15																														15
16																														16
17																														17
18																														18
19																														19
20																														20
21																														21
22																														22
23																														23
24																														24
25																														25
26																														26
27																														27
28																														28
29																														29
30																														30
31																														31
32																														32
33																														33
34																														34
35																														35
36																														36
37																														37
38																														38
39																														39
40																														40
41																														41
42																														42
43																														43
44																														44
45																														45
46																														46
47																														47
48																														48
49																														49
50																														50
51																														51
52																														52
53																														53
54																														54
55																														55
56																														56
57																														57
58																														58
59																														59
60																														60

Fairmead Colony

Nº 2

T.11S.R.15E. T.11S.R.16E.

DAIRYLAND FARMS SUBDIVISION Nº2

7 675.39 A. 10 S6	6 653.27 A. 15 S5	35 652.12 A. 20 S4	4 649.76 A. 20 S3	3 647.96 A. 20 S2	2 647.33 A. 20 S1	1 621.76 A. 15 S6
8 659.91 A. 10 S7	9 12½ S8	10 15 S9	11 15 S10	12 15 S11	13 15 S12	14 617.69 A. 15 S7
21 658.14 A 10 S18	20 12½ S17	19 15 S16	18 15 S15	17 15 S14	16 15 S13	15 620.03 A. 15 S18
22 656.69 A. 7½ S19	23 10 S20	24 10 S21				
27 655.45 A. 7½ S30	26 7½ S29	25 10 S28				
28 654.60 A 5 S31	29 5 S32	30 5 S33				

Dairyland Farms No. 2

Munnick

Munnick

Munnick & La Fleur

All in Munnick

Munnick & La Fleur

Munnick & La Fleur

Munnick & La Fleur

Munnick & La Fleur

Munnick & La Fleur

La Fleur

La Fleur

La Fleur

La Fleur

La Fleur

La Fleur

La Fleur

La Fleur

La Fleur

Richland Basin
Central Colonies
El Nueva Tract
Berenda Tract
Howard & Wilson Colony No. 2

Chowchilla Ranch Subdivision No. 2.

	OWNER	TRANSFER	Mtg. Abts. Page Block	Section	No. of Acres	Value 1908 Land	Value 1908 Imp.	Check	Value 1909 Land	Value 1909 Imp.	Check	Value 1910 Land	Value 1910 Imp.	Check	Value 1911 Land	Value 1911 Imp.	Check	Value 1912 Land	Value 1912 Imp.	Check	Value 1913 Land	Value 1913 Imp.	Check	Value 1914 Land	Value 1914 Imp.	Check	Value 1915 Land	Value 1915 Imp.	Check	
1	Union Colonization Company (a corporation)		1		621 76																9325		418	12435		335				1
2	" " "		2		647 33																9710		418	12945		335				2
3	" " "		3		647 96																9720		418	9720		335			Dairyland Farms	3
4	" " "		4		649 76																9745		418	9745		335				4
5	" " "		5	C. ~~42 acres~~	405 92																9780		418	6080		335				5
6	" " "		6	D.	~~659 30~~ 321 63																6535		418	6535		335	4825	300	429	6
7	" " "		7	all N of canal	~~675 38~~ 198 69																5065		418	5065		335	2980		429	7
8		Luther J. Holton 14	8		659 91																4950		418	4950		416	4950		366	8
9		Luther J. Holton 14	9		640.																6400		418	6400		416	6400		366	9
10		Luther J. Holton 14	10		640																8000		418	8000		416	8000		366	10
11		Luther J. Holton 14	11		640																8000		418	8000		416	8000		366	11
12		Luther J. Holton 14	12		640																8000		418	8000		416	8000		366	12
13		Luther J. Holton 14	13		640																8000		418	9600		416	9600		366	13
14		Luther J. Holton 14	14		617 69																9265		418	9265		416	9265	150	366	14
15		Luther J. Holton 14	15		620 03																9300		418	12400		416	12400		366	15
16		Luther J. Holton 14	16		640																9600		418	9600		416	9600		366	16
17		Luther J. Holton 14	17		640																9600		418	9600		416	9600		366	17
18	Luther J. Holton and	Luther J. Holton 14	18		640																6400		418	6400		416	6400		366	18
19	J. W. Goodwin	Luther J. Holton 14	19		640																6400		418	6400		416	6400		366	19
20		Luther J. Holton 14	20		640																6400		418	6400		416	6400		366	20
21		Luther J. Holton 14	21		658 14																4935		418	4935		416	4935		366	21
22		Luther J. Holton 14	22		656 69																3285		418	3285		416	3285		366	22
23		Luther J. Holton 14	23		640																4800		418	4800		416	4800		366	23
24		Luther J. Holton 14	24		640																6400		418	6400		416	6400		366	24
25		Luther J. Holton 14	25		640																6400		418	6400		416	6400		366	25
26		Luther J. Holton 14	26		640																3200		418	3200		416	3200		366	26
27		Luther J. Holton 14	27		655 45																3275		418	3275		416	3275		366	27
28		Luther J. Holton 14	28		654 60																3275		418	3275		416	3275		366	28
29		Luther J. Holton 14	29		640																3200		418	3200		416	3200		366	29
30		Luther J. Holton 14	30.		640																3200		418	3200		416	3200		366	30
31	Grant Wills 14		5		~~165 85~~ 165																			2500		355	1835	500	277	31
32	Luther J. Holton 14		5		~~80~~ 80																			1200		416	1600		366	32
33	Union Colonization Co		5	NWly Cor of SWly 4	23.63																						1205		429	33
34	" " "		5	A.L. in SE Cor of NW 4	2.95																						45		429	34
35	C. E. McDonald		5		41.68																						625		277	35
36																														36
37																														37
38																														38
39																														39
40																														40
41																														41
42																														42
43																														43
44																														44
45																														45
46																														46
47																														47
48																														48
49																														49
50																														50
51																														51
52																														52
53																														53
54																														54
55																														55
56																														56
57																														57
58																														58
59																														59
60																														60

Fairmead Colony

Fairmead Colony

Tp. S. Range E

6	5	4	3	2	1
7	8	9	10	11	12
18	17	16	15	14	13
19	20	21	22	23	24
30	29	28	27	26	25
31	32	33	34	35	36

Highland Raisin
Central Colonies
El Nueva Tract
Howard & Wilson Colony No. 2

	OWNER	TRANSFER	Mtg. Abts. Page	LOT	BLOCK	Value 1908		Check	Value 1909		Check	Value 1910		Check	Value 1911		Check	Value 1912		Check	Value 1913		Check	Value 1914		Check	Value 1915		Check	
						Land	Imp.		Land	Imp.		Land	Imp.		Land	Imp.		Land	Imp.		Land	Imp.		Land	Imp.		Land	Imp.		
1																														1
2																														2
3																														3
4																														4
5																														5
6																														6
7																														7
8																														8
9																														9
10																														10
11																														11
12																														12
13																														13
14																														14
15																														15
16																														16
17																														17
18																														18
19																														19
20																														20
21																														21
22																														22
23																														23
24																														24
25																														25
26																														26
27																														27
28																														28
29																														29
30																														30
31																														31
32																														32
33																														33
34																														34
35																														35
36																														36
37																														37
38																														38
39																														39
40																														40
41																														41
42																														42
43																														43
44																														44
45																														45
46																														46
47																														47
48																														48
49																														49
50																														50
51																														51
52																														52
53																														53
54																														54
55																														55
56																														56
57																														57
58																														58
59																														59
60																														60

Fairmead Colony
Fairmead Colony

No 3

T. 11 S. R. 14 E.

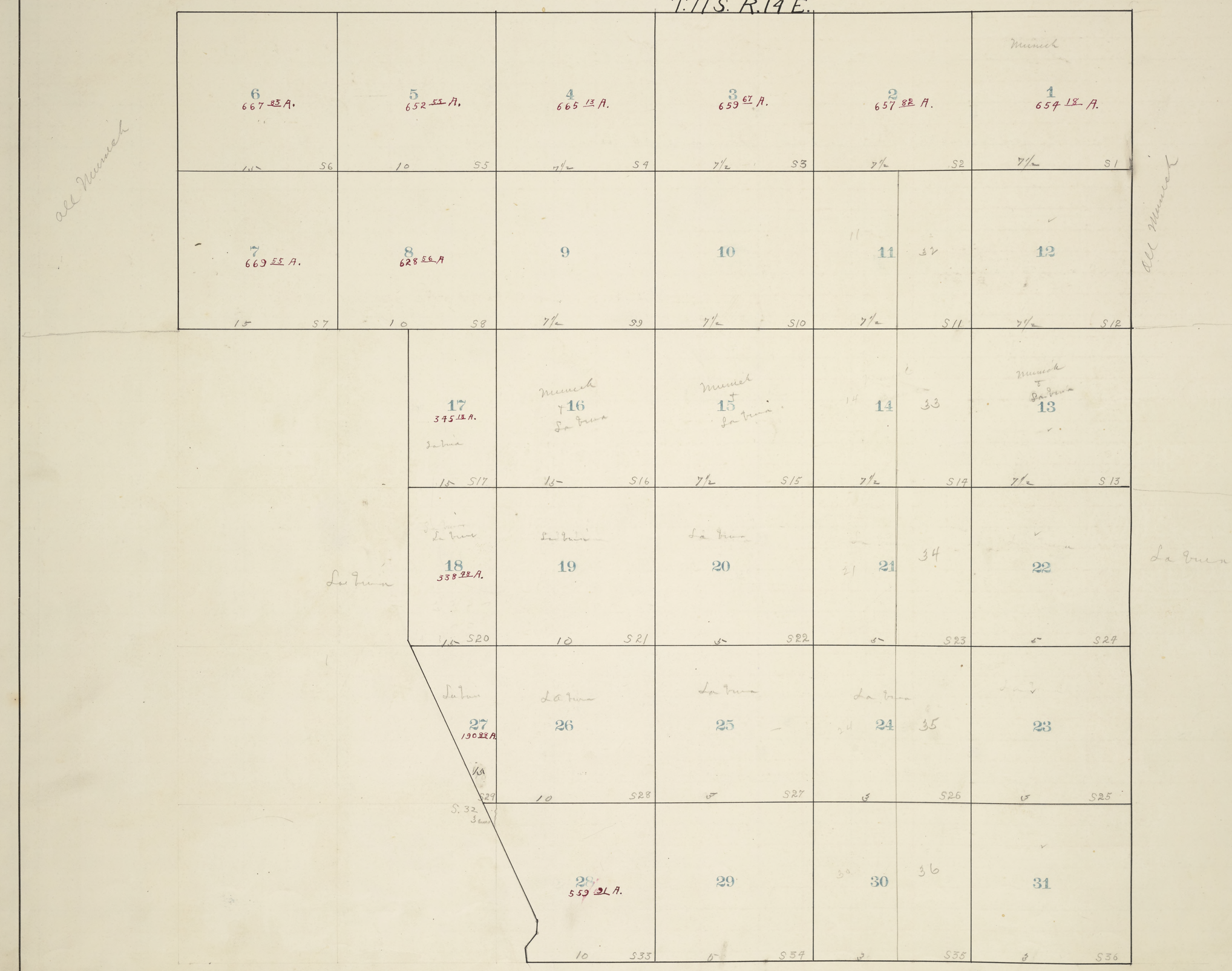

Richland Rancho
Central Colonies
El Nueva Tract
Berenda Tract
Howard & Wilson Colony No. 2

Chowchilla Ranch Subdivision No. 3.

	OWNER	TRANSFER	Mtg. Abts. Page Block	Section	No. of Acres	Value 1908 Land	Value 1908 Imp.	Check	Value 1909 Land	Value 1909 Imp.	Check	Value 1910 Land	Value 1910 Imp.	Check	Value 1911 Land	Value 1911 Imp.	Check	Value 1912 Land	Value 1912 Imp.	Check	Value 1913 Land	Value 1913 Imp.	Check	Value 1914 Land	Value 1914 Imp.	Check	Value 1915 Land	Value 1915 Imp.	Check	
1	Union Colonization Company (a corporation)		1		654 13																3270		418	3270		335	3270		429	1
2			2		657 27																3290		418	3290		335	3290		429	2
3			3		659 67																3300		418	3300		336	3300		429	3
4			4		665 13																3325		418	3325		336	3325		429	4
5			5		652 53																4895		419	4895		336	4895		429	5
6			6		667 83																6680		419	8350		336	8350		429	6
7			7		669 55																10045		419	10045		336	10045		429	7
8			8		628 56																6285		419	6285		336	6285		429	8
9			9		640																3200	100	419	4800	100	336	4800	100	429	9
10			10		640																3200		419	3200		336	3200		430	10
11			11	W½	320																3200		419	1600		336	1600		430	11
12	Luther J. Holton '14	Edward W. Howard Robert E. Easton	12		640																3200		419	3200		416	3200		278	12
13	Luther J. Holton	Edward W. Howard Robert E. Easton	13		640																3200		419	3200		416	3200	800	278	13
14			14	W½	320																3200		419	1600		336	1600		430	14
15			15		640																3200		419	4800		336	4800		430	15
16			16		640																6400		419	6400		336	6400		430	16
17			17		345 18																5175		419	5175		336	5175		430	17
18			18		338 48																5075		419	5075		336	5075		430	18
19			19		640																4800		419	4800		336	4800		430	19
20			20		640																1920		419	3200		336	3200		430	20
21			21	W½	320																1920		419	1600		336	1600		430	21
22	Luther J. Holton	Edward W. Howard Robert E. Easton	22		640																1920		419	3200		416	3200		278	22
23	Luther J. Holton	Edward W. Howard Robert E. Easton	23		640																1920		419	1920		416	1920		278	23
24			24	W½	320																1920		419	960		336	960		430	24
25			25		640																1920		419	1920		336	1920		430	25
26			26		640																6400		419	6400		336	6400		430	26
27			27		190 88																2865		419	2865		336	2865		430	27
28			28		559 91																5600		419	5600		336	5600		430	28
29			29		640																3200		419	3200		336	3200		430	29
30			30	W½	320																1920		419	960		336	960		430	30
31	Luther J. Holton	Edward W. Howard Robert E. Easton	31		640																1920		419	1920		416	1920		278	31
32	Luther J. Holton '14	Edward W. Howard Robt. E. Easton	11	E½	320																–		–	1600		416	1600		278	32
33	Luther J. Holton '14	Edward W. Howard Robert E. Easton	14	E½	320																–		–	1600		416	1600		278	33
34	Luther J. Holton '14	Edward W. Howard Robert E. Easton	21	E½	320																–		–	1600		416	1600		278	34
35	Luther J. Holton '14	Edward W. Howard Robert E. Easton	24	E½	320																–		–	960		416	960		278	35
36	Luther J. Holton '14	Edward W. Howard Robert E. Easton	30	E½	320																–		–	960		416	960		278	36
37																														37
38																														38
39																														39
40																														40
41																														41
42																														42
43																														43
44																														44
45																														45
46																														46
47																														47
48																														48
49																														49
50																														50
51																														51
52																														52
53																														53
54																														54
55																														55
56																														56
57																														57
58																														58
59																														59
60																														60

Fairmead Colony
Fairmead Colony

Tp. S. Range E

6	5	4	3	2	1
7	8	9	10	11	12
18	17	16	15	14	13
19	20	21	22	23	24
30	29	28	27	26	25
31	32	33	34	35	36

Richland Ratain
Central Colonies
El Nueva Tract
Berenda Tract
Howard & Wilson Colony No. 2

	OWNER	TRANSFER	Mtg. Abts. Page	LOT	BLOCK	Value 1908		Check	Value 1909		Check	Value 1910		Check	Value 1911		Check	Value 1912		Check	Value 1913		Check	Value 1914		Check	Value 1915		Check	
						Land	Imp.		Land	Imp.		Land	Imp.		Land	Imp.		Land	Imp.		Land	Imp.		Land	Imp.		Land	Imp.		
1																														1
2																														2
3																														3
4																														4
5																														5
6																														6
7																														7
8																														8
9																														9
10																														10
11																														11
12																														12
13																														13
14																														14
15																														15
16																														16
17																														17
18																														18
19																														19
20																														20
21																														21
22																														22
23																														23
24																														24
25																														25
26																														26
27																														27
28																														28
29																														29
30																														30
31																														31
32																														32
33																														33
34																														34
35																														35
36																														36
37																														37
38																														38
39																														39
40																														40
41																														41
42																														42
43																														43
44																														44
45																														45
46																														46
47																														47
48																														48
49																														49
50																														50
51																														51
52																														52
53																														53
54																														54
55																														55
56																														56
57																														57
58																														58
59																														59
60																														60

Fairmead Colony

Fairmead Colony No

Nº 4

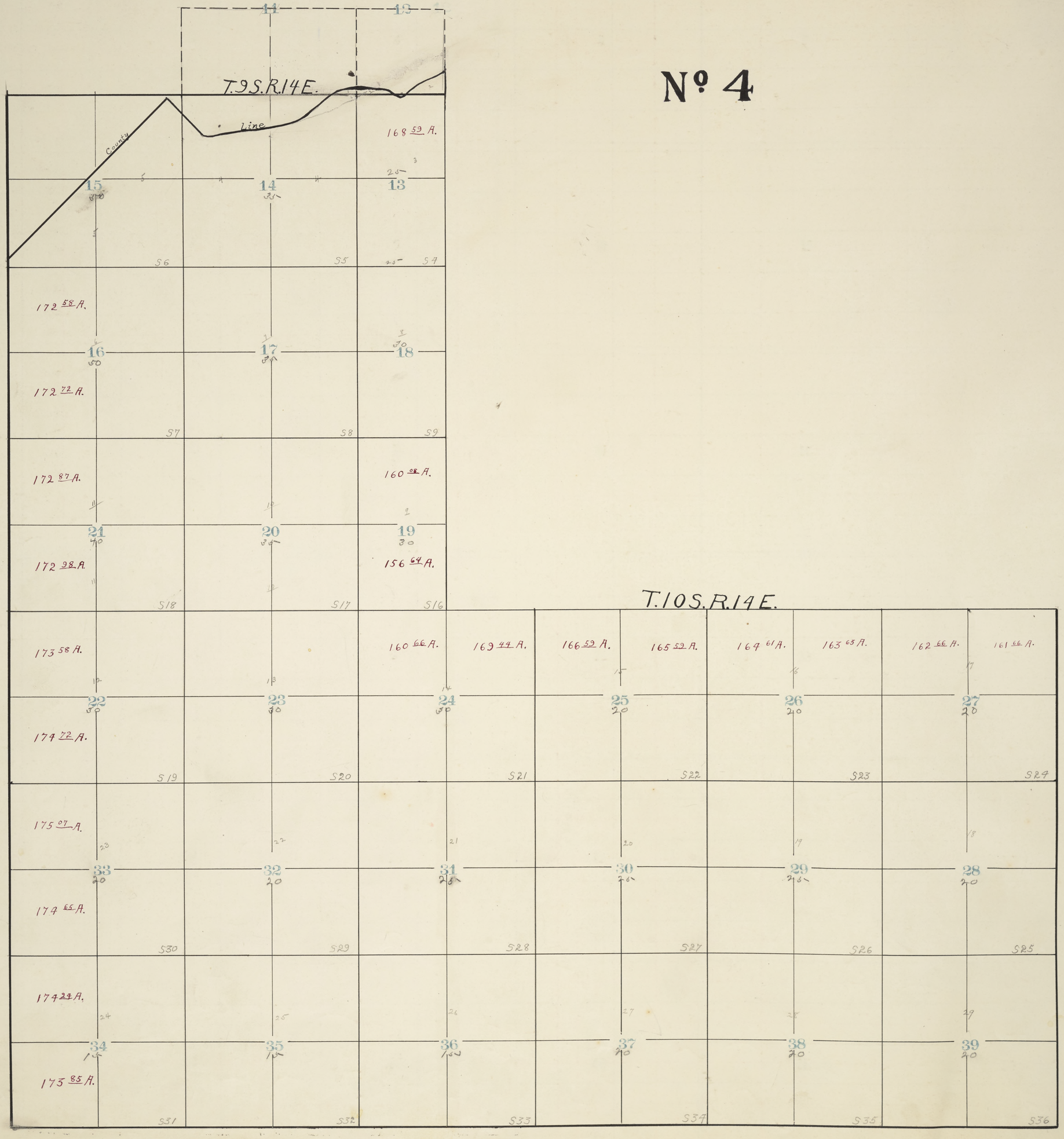

Richland Patents
Central Colonies
Nueva Tract
Berenda Tract
Howard & Wilson Colony No. 2

Chowchilla Ranch Subdivision No. 4.

	OWNER	TRANSFER	Mtg. Abts. Page Block	Section	No. of Acres	Value 1908 Land	Value 1908 Imp.	Check	Value 1909 Land	Value 1909 Imp.	Check	Value 1910 Land	Value 1910 Imp.	Check	Value 1911 Land	Value 1911 Imp.	Check	Value 1912 Land	Value 1912 Imp.	Check	Value 1913 Land	Value 1913 Imp.	Check	Value 1914 Land	Value 1914 Imp.	Check	Value 1915 Land	Value 1915 Imp.	Check	
1	Union Colonization Company (a corporation)		11	all in Madera Co.	346																20		419	70		336	70		430	1
2			12	all in Madera Co.	31																620		419	620		336	620		430	2
3			13		328 53																6575		419	6575		336	6575		430	3
4			14	all in Madera Co.	569																17070	500	419	17070	500	336	17070	200	430	4
5			15	all in Madera Co.	312																14040	2000	419	14040	2000	336	14040	1000	430	5
6			16		665 30																28275		419	28275		336	28275		430	6
7			17		640																19200		419	19200		336	19200		430	7
8			18		320																6400		419	6400		336	6400		430	8
9			19		316 72																7920		419	7920		336	7920		430	9
10			20		640																19200		419	19200		336	19200		430	10
11			21		665 85																23305		420	26635		336	26635		430	11
12			22		668 30																16710		420	16710		336	16710		430	12
13			23		640																16000		420	16000		336	16000		430	13
14			24		650 10																16250		420	16250		337	16250		430	14
15			25		652 18																9785		420	9785		337	9785		430	15
16			26		648 24																9725		420	9725		337	9725		430	16
17			27		644 32																9665		420	9665		337	9665		430	17
18			28		640																9600		420	9600		337	9600		430	18
19			29		640																12800	800	420	12800	800	337	12800	100	430 431	19
20			30		640																12800	800	420	12800	800	337	12800	500	431	20
21			31		640																9600		420	9600		337	9600		431	21
22			32		640																9600		420	9600		337	9600		431	22
23			33		669 72																10045		420	13395		337	13395		431	23
24			34		668 39																8350		420	10020		337	10020		431	24
25			35		640																8000		420	8000		337	8000		431	25
26			36		640																8000		420	8000		337	8000		431	26
27			37		640																9600		420	9600		337	9600		431	27
28			38		640																9600	3700	420	9600	3700	337	9600	1500	431	28
29			39		640																8000		420	9600		337	9600		431	29
30																														30
31																														31
32																														32
33																														33
34																														34
35																														35
36																														36
37																														37
38																														38
39																														39
40																														40
41																														41
42																														42
43																														43
44																														44
45																														45
46																														46
47																														47
48																														48
49																														49
50																														50
51																														51
52																														52
53																														53
54																														54
55																														55
56																														56
57																														57
58																														58
59																														59
60																														60

Fairmead Colony

Fairmead Colony 43

Tp. S. Range E

6	5	4	3	2	1
7	8	9	10	11	12
18	17	16	15	14	13
19	20	21	22	23	24
30	29	28	27	26	25
31	32	33	34	35	36

Richland Rafain
Central Colonies
Nueva Tract
Berenda Tract
Howard & Wilson Colony No. 2

	OWNER	TRANSFER	Mtg. Abts. Page	LOT	BLOCK	Value 1908		Check	Value 1909		Check	Value 1910		Check	Value 1911		Check	Value 1912		Check	Value 1913		Check	Value 1914		Check	Value 1915		Check	
						Land	Imp.		Land	Imp.		Land	Imp.		Land	Imp.		Land	Imp.		Land	Imp.		Land	Imp.		Land	Imp.		
1																														1
2																														2
3																														3
4																														4
5																														5
6																														6
7																														7
8																														8
9																														9
10																														10
11																														11
12																														12
13																														13
14																														14
15																														15
16																														16
17																														17
18																														18
19																														19
20																														20
21																														21
22																														22
23																														23
24																														24
25																														25
26																														26
27																														27
28																														28
29																														29
30																														30
31																														31
32																														32
33																														33
34																														34
35																														35
36																														36
37																														37
38																														38
39																														39
40																														40
41																														41
42																														42
43																														43
44																														44
45																														45
46																														46
47																														47
48																														48
49																														49
50																														50
51																														51
52																														52
53																														53
54																														54
55																														55
56																														56
57																														57
58																														58
59																														59
60																														60

Fairmead Colony

Fairmead Colony 18

Richland Patents
Central Colonies
El Nueva Tract
Berenda Tract
Howard & Wilson Colony No. 2

No. 5

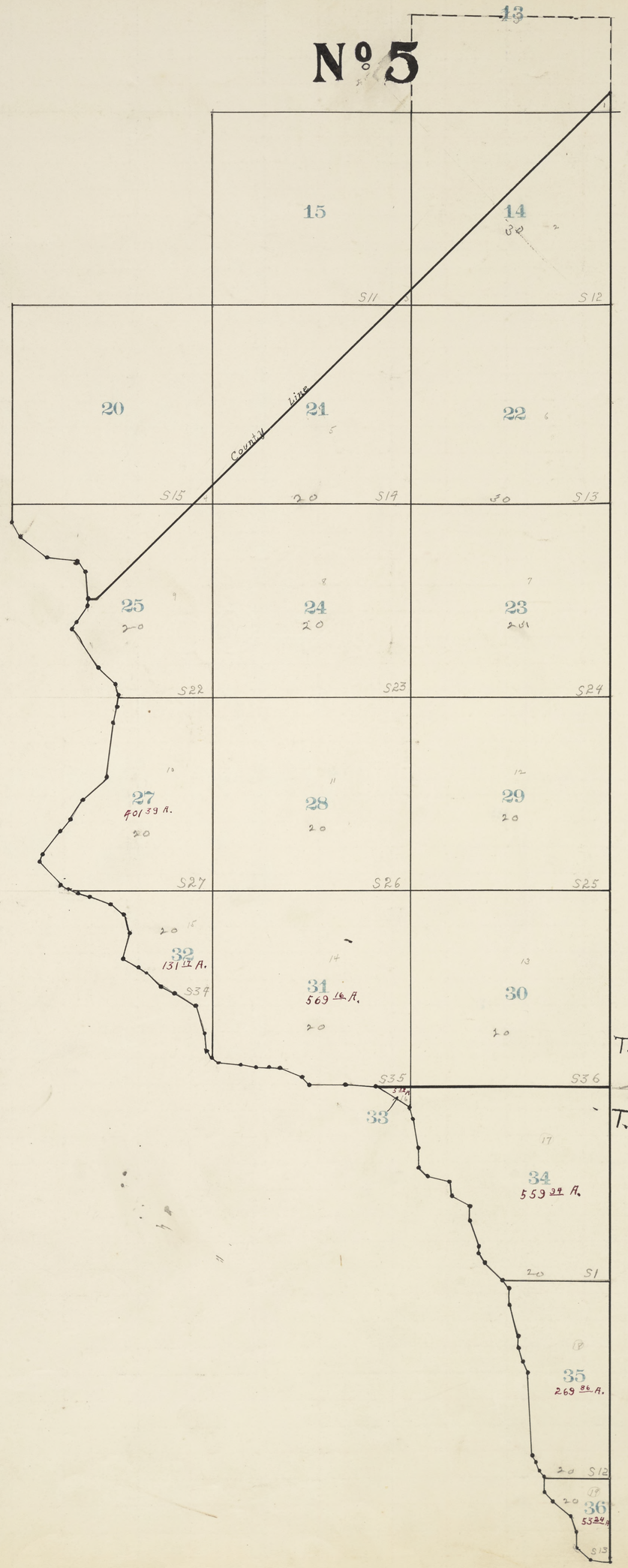

all north Mendocino

T.10S.R.13E.

all south Mendocino

T.11S.R.13E.

all

Chowchilla Ranch Subdivision No. 5.

	OWNER	TRANSFER	Mtg. Abts. Page Block	Section	No. of Acres	Value 1908 Land	Value 1908 Imp.	Check	Value 1909 Land	Value 1909 Imp.	Check	Value 1910 Land	Value 1910 Imp.	Check	Value 1911 Land	Value 1911 Imp.	Check	Value 1912 Land	Value 1912 Imp.	Check	Value 1913 Land	Value 1913 Imp.	Check	Value 1914 Land	Value 1914 Imp.	Check	Value 1915 Land	Value 1915 Imp.	Check	
1	Union Colonization Company (a corporation).		13	all in Madera Co.	1																25		420	25		337	25		431	1
2			14	all in Madera Co.	356																8900		420	8900		337	8900		431	2
3			15	all in Madera Co.	1																25		420	25		337	25		431	3
4			20	all in Madera Co.	1																25		420	25		337	25		431	4
5			21	all in Madera Co.	317																4755		420	4755		337	4755		431	5
6			22		640																16000		420	16000		337	16000		431	6
7			23		640																12800		420	12800		337	12800		431	7
8			24		640																9600		420	9600		337	9600		431	8
9			25		308																4620		420	4620		337	4620		431	9
10			27		401 39/40																6020		420	6020		337	6020		431	10
11			28		640																9600		420	9600		337	9600		431	11
12			29		640																9600		420	9600		337	9600		431	12
13			30		640																9600		420	9600		337	9600		431	13
14			31		569 16/25																8540		420	8540		337	8540		431	14
15			32		131 17/25																1970		420	1970		337	1970		431	15
16			33		5 38/50																105		420	105		337	105		431	16
17			34		559 94/100																8400		420	8400		337	8400		431	17
18			35		269 86/100																4045		420	4050		337	4050		431	18
19			36		53 24/50																1065		421	1065		337	1065		431	19
20																														20
21																														21
22																														22
23																														23
24																														24
25																														25
26																														26
27																														27
28																														28
29																														29
30																														30
31																														31
32																														32
33																														33
34																														34
35																														35
36																														36
37																														37
38																														38
39																														39
40																														40
41																														41
42																														42
43																														43
44																														44
45																														45
46																														46
47																														47
48																														48
49																														49
50																														50
51																														51
52																														52
53																														53
54																														54
55																														55
56																														56
57																														57
58																														58
59																														59
60																														60

Fairmead Colony
Fairmead Colony 43

Tp. S. Range E

6	5	4	3	2	1
7	8	9	10	11	12
18	17	16	15	14	13
19	20	21	22	23	24
30	29	28	27	26	25
31	32	33	34	35	36

Richland Patents
Central Colonies
Nueva Tract
Berenda Tract
Howard & Wilson Colony No. 3

	OWNER	TRANSFER	Mtg. Abts. Page	LOT	BLOCK	Value 1908		Check	Value 1909		Check	Value 1910		Check	Value 1911		Check	Value 1912		Check	Value 1913		Check	Value 1914		Check	Value 1915		Check	
						Land	Imp.		Land	Imp.		Land	Imp.		Land	Imp.		Land	Imp.		Land	Imp.		Land	Imp.		Land	Imp.		
1																														1
2																														2
3																														3
4																														4
5																														5
6																														6
7																														7
8																														8
9																														9
10																														10
11																														11
12																														12
13																														13
14																														14
15																														15
16																														16
17																														17
18																														18
19																														19
20																														20
21																														21
22																														22
23																														23
24																														24
25																														25
26																														26
27																														27
28																														28
29																														29
30																														30
31																														31
32																														32
33																														33
34																														34
35																														35
36																														36
37																														37
38																														38
39																														39
40																														40
41																														41
42																														42
43																														43
44																														44
45																														45
46																														46
47																														47
48																														48
49																														49
50																														50
51																														51
52																														52
53																														53
54																														54
55																														55
56																														56
57																														57
58																														58
59																														59
60																														60

Fairmead Colony
Fairmead Colony

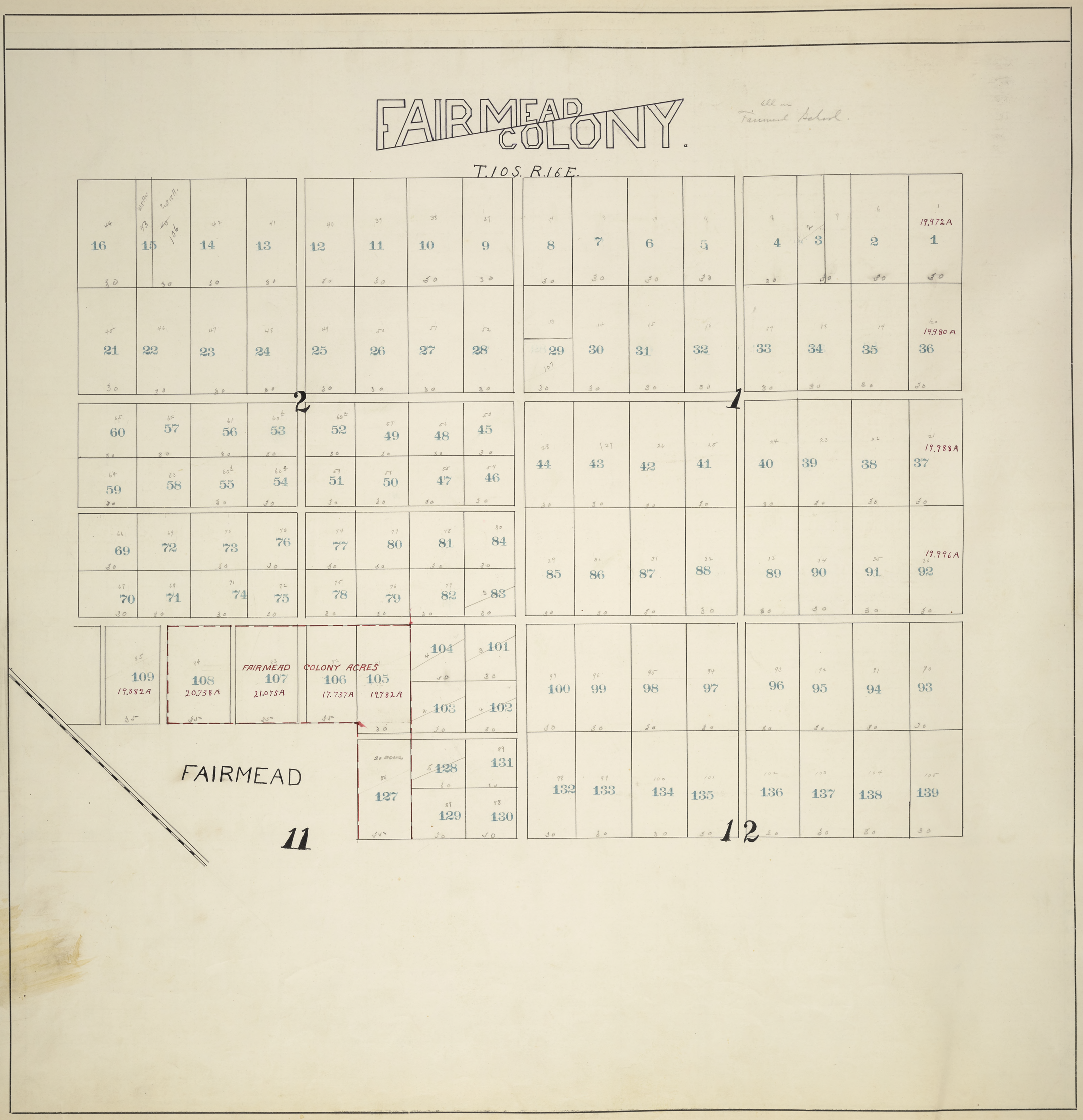

Richland Patents
Central Colonies
Nueva Tract
Berenda Tract
Fairmead Colony
Howard & Wilson Colony No. 2

	OWNER	TRANSFER	Mtg. Abts. Page / Section	~~Section~~ / Lots	No. of Acres	Value 1908 Land	Value 1908 Imp.	Check	Value 1909 Land	Value 1909 Imp.	Check	Value 1910 Land	Value 1910 Imp.	Check	Value 1911 Land	Value 1911 Imp.	Check	Value 1912 Land	Value 1912 Imp.	Check	Value 1913 Land	Value 1913 Imp.	Check	Value 1914 Land	Value 1914 Imp.	Check	Value 1915 Land	Value 1915 Imp.	Check	
1	Co-operative Land and Trust Company (a corp.)		1	1	19 972/1000																600		424	600		2	600		461	1
2	Joe T. Baptiste		1	W½ of 3	10																300		241	300		355	300	25	257	2
3	W. J. McBlendon		2-11	83-101	20																600		241	600		180	600		258	3
4	Laura A. Galloway		11	102-103-104	30																900		242	900		180	900	200	258	4
5	Amanda A. Galloway		11	128	10																300		242	300		180	300		259	5
6	Co-operative Land and Trust Company (a corporation)		1	2	20																600		424	600		2	600		461	6
7			1	E½ of 3	10																300		424	300		2	300		461	7
8			1	4	20																600		424	600		2	600		461	8
9			1	5	20																600		424	600		2	600		461	9
10			1	6	20																600		424	600		2	600		461	10
11			1	7	20																600		424	600		2	600		461	11
12			1	8	20																600		424	600		2	600		461	12
13			1	N½ 29	10																600		424	600		2	300		461	13
14			1	30	20																600		424	600		2	600		461	14
15			1	31	20																600		424	600		2	600		461	15
16			1	32	20																600		424	600		2	600		461	16
17			1	33	20																600		424	600		2	600		461	17
18			1	34	20																600		424	600		2	600		461	18
19			1	35	20																600		424	600		2	600		461	19
20			1	36	19 980/1000																600		424	600		2	600		461	20
21			1	37	19 988/1000																600		424	600		2	600		461	21
22			1	38	20																600		425	600		2	600		461	22
23			1	39	20																600		425	600		3	600		462	23
24			1	40	20																600		425	600		3	600		462	24
25			1	41	20																600		425	600		3	600		462	25
26			1	42	20																600		425	600		3	600		462	26
27			1	43	20																600		425	600		3	600		462	27
28			1	44	20																600		425	600		3	600		462	28
29			1	85	20																600		425	600		3	600		462	29
30			1	86	20																600		425	600		3	600		462	30
31		Lewis Nelson	1	87	20																600		425	600		3	1200		257	31
32		Lewis Nelson	1	88	20																600		425	600		3			257	32
33			1	89	20																600		425	600		3	600		462	33
34			1	90	20																600		425	600		3	600		462	34
35			1	91	20																600		425	600		3	600		462	35
36			1	92	19 996/1000																600		425	600		3	600		462	36
37			2	9	20																600		425	600		3	600	200	462	37
38			2	10	20																600		425	600		3	600		462	38
39			2	11	20																600		425	600		3	600		462	39
40			2	12	20																600		425	600		3	600		462	40
41			2	13	20																600		425	600		3	600		462	41
42			2	14	20																600		425	600		3	600	80	462	42
43			2	W½ of 15	5																600		425	600		3	150		462	43
44			2	16	20																600		425	600		3	600		462	44
45			2	21	20																600		425	600		3	600		[illegible]	45
46			2	22	20																600		425	600		3	600		462	46
47			2	23	20																600		425	600		3	600		462	47
48			2	24	20																600		425	600		3	600		462	48
49			2	25	20																600		425	600		3	600		462	49
50			2	26	20																600		425	600		3	600		462	50
51			2	27	20																600		425	600		3	600		462	51
52			2	28	20																600		425	600		3	600		462	52
53			2	45	10																300		425	300		3	300	200	462	53
54			2	46	10																300		425	300		3	300		462	54
55			2	47	10																300		425	300		3	300		462	55
56			2	48	10																300		425	300		3	300		462	56
57			2	49	10																300		425	300		3	300		462	57
58			2	50	10																300		425	300		3	300		462	58
59			2	51	10																300		426	300		3	300		462	59
60a			2	52	10																300		426	300		4	300		462	60
60b			2	53	10																300		426	300		4	300		462	
60c			2	54	10																300		426	300		4	300		463	
60d			2	55	10																300		426	300		4	300		463	

Fairmead Colony 48

Tp. S. Range E

6	5	4	3	2	1
7	8	9	10	11	12
18	17	16	15	14	13
19	20	21	22	23	24
30	29	28	27	26	25
31	32	33	34	35	36

Richland Rancho
Central Colonies
Nueva Tract
Serenda Tract
Fairmead Colony
Howard & Wilson Colony No. 2

Fairmead Colony.

		OWNER	TRANSFER	Mtg. Abts. Page Section	LOT	~~BLOCK~~ acres	Value 1908 Land	Value 1908 Imp.	Check	Value 1909 Land	Value 1909 Imp.	Check	Value 1910 Land	Value 1910 Imp.	Check	Value 1911 Land	Value 1911 Imp.	Check	Value 1912 Land	Value 1912 Imp.	Check	Value 1913 Land	Value 1913 Imp.	Check	Value 1914 Land	Value 1914 Imp.	Check	Value 1915 Land	Value 1915 Imp.	Check	
	61	Co-operative Land and Trust Company		2	56	10																300		426	300		4	300		463	1
	62			2	57	10																300		426	300		4	300		463	2
	63			2	58	10																300		426	300		4	300		463	3
	64			2	59	10																300		426	300		4	300		463	4
	65			2	60	10																300		426	300		4	300		463	5
	66			2	69	10																300		426	300		4	300		463	6
	67			2	70	10																300		426	300		4	300		463	7
	68		Henry Blank	2	71	10																300		426	300		4	300	200	106	8
	69			2	72	10																300		426	300		4	300		463	9
	70			2	73	10																300		426	300		4	300		463	10
	71			2	74	10																300		426	300		4	300		463	11
	72			2	75	10																300		426	300		4	300		463	12
	73			2	76	10																300		426	300		4	300		463	13
	74			2	77	10																300		426	300		4	300		463	14
	75			2	78	10																300		426	300		4	300		463	15
	76			2	79	10																300		426	300		4	300		463	16
	77			2	80	10																300		426	300		4	300		463	17
	78			2	81	10																300		426	300		4	300		463	18
	79			2	82	10																300		426	300		4	300		463	19
80	~~20~~			2	84	10																300		426	300		4	300		463	20
81	~~21~~		Fairmead Colony Acres ✓	11	105	19 782																595		426			–			–	21
82	~~22~~		" " " ✓	11	106	17 737																620		426			–			–	22
83	~~23~~		" " " ✓	11	107	21 975																735		426			–			–	23
84	~~24~~		Fairmead Colony Acres ✓	11	108	20 738																725		426			–			–	24
85	~~25~~			11	109	19 882																695		426	695		4	695		463	25
86	~~26~~		Fairmead Colony Acres ✓	11	127	20																700		426			–			–	26
87	~~27~~			11	129	10																300		426	300		4	300		463	27
88	~~28~~			11	130	10																300		426	300		4	300		463	28
89	~~29~~			11	131	10																300		426	300		4	300		463	29
90	~~30~~			12	93	20																600		426	600		4	600		463	30
91	~~31~~			12	94	20																600		426	600		4	600		463	31
92	~~32~~			12	95	20																600		426	600		4	600		463	32
93	~~33~~			12	96	20																600		427	600		4	600		463	33
94	~~34~~			12	97	20																600		427	600		4	600		463	34
95	~~35~~			12	98	20																600		427	600		4	600		463	35
96	~~36~~			12	99	20																600		427	600		4	600		463	36
97	~~37~~			12	100	20																600		427	600		4	600		463	37
98	~~38~~			12	132	20																600		427	600		4	600		463	38
99	~~39~~			12	133	20																600		427	600		5	600		463	39
100	~~40~~			12	134	20																600		427	600		5	600		463	40
101	~~41~~			12	135	20																600		427	600		5	600		463	41
102	~~42~~			12	136	20																600		427	600		5	600		463	42
103	~~43~~			12	137	20																600		427	600		5	600		464	43
104	~~44~~			12	138	20																600		427	600		5	600		464	44
105	~~45~~			12	139	20																600		427	600		5	600		464	45
106	~~46~~		Augusta E. Dowdy	2	E14 15 # 15	15																						450		258	46
107	~~47~~	Antone Pederson 15		1	S½ f 29	10																						300		257	47
108	~~48~~																														48
109	~~49~~																														49
110	~~50~~																														50
	51																														51
	52																														52
	53																														53
	54																														54
	55																														55
	56																														56
	57																														57
	58																														58
	59																														59
	60																														60

Fairmead Colony 73

T 10 R 16 FAIRMEAD COLONY

All in Fairmead School.

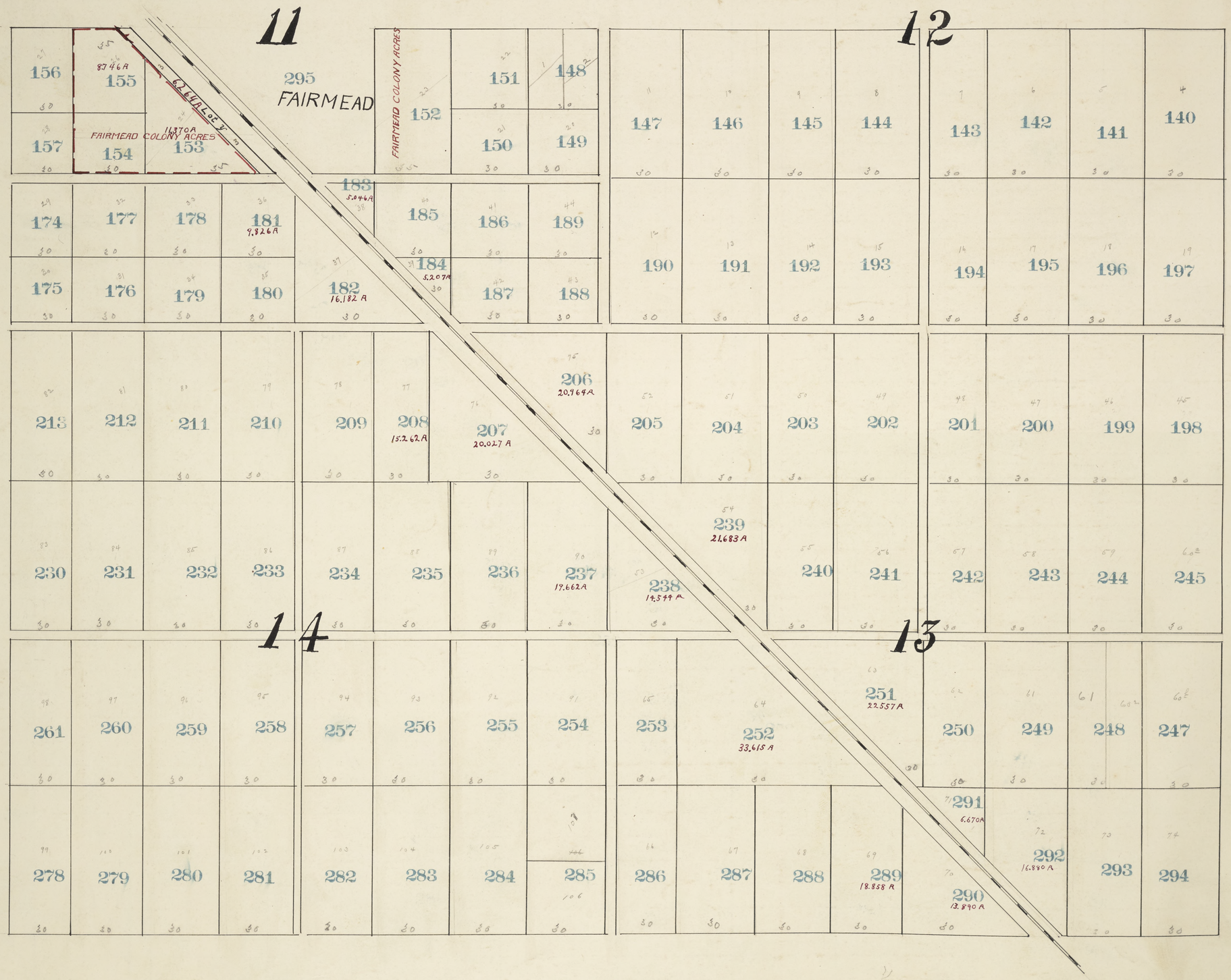

Central Colonies
Nueva Tract
Berenda Tract
Fairmead Colony
HARVARD COLLEGE LIBRARY
WILSON COLONY NO. 2

	OWNER	TRANSFER	Mtg. Abts. Page Section	~~Section~~ Lots	No. of Acres	Value 1908 Land	Value 1908 Imp.	Check	Value 1909 Land	Value 1909 Imp.	Check	Value 1910 Land	Value 1910 Imp.	Check	Value 1911 Land	Value 1911 Imp.	Check	Value 1912 Land	Value 1912 Imp.	Check	Value 1913 Land	Value 1913 Imp.	Check	Value 1914 Land	Value 1914 Imp.	Check	Value 1915 Land	Value 1915 Imp.	Check	
1	Co-operative Land and Trust Company 13		11	N½ of Lot 148	5																150		427	150		5	150		469	1
2	N. H. Tilton 13		11	E½ of Lot 148	5																150		242	150		181	150	150	259	2
3	Southern Pacific Railroad Company 2		11	Lot 4	(264)																220		510	220		756	105		756	3
4	Co-operative Land and Trust Company 2		12	140	20																600		427	600		5	600		464	4
5			12	141	20																600		427	600		5	600		464	5
6			12	142	20																600		427	600		5	600		464	6
7			12	143	20																600		427	600		5	600		464	7
8			12	144	20																600		427	600		5	600	400	464	8
9			12	145	20																600		427	600		5	600		464	9
10		G. H. Williams 14	12	146	20																600		427	1200	400	154	1200	700	259	10
11		G. H. Williams 14	12	147	20																600		427			154			259	11
12		Oliver L. Harmon 15	12	190	20																600		427	600		181	600		259	12
13			12	191	20																600		427	600		5	600		464	13
14			12	192	20																600		427	600		5	600		464	14
15			12	193	20																600		427	600		5	600		464	15
16			12	194	20																600		427	600		5	600		464	16
17			12	195	20																600		427	600		5	600		464	17
18			12	196	20																600		427	600		5	600		464	18
19			12	197	20																600		427	600		5	600		464	19
20			11	149	10																300		427	300		5	300		464	20
21			11	150	10																300		427	300		5	300		464	21
22			11	151	10																300		427	300		5	300		464	22
23		Fairmead Colony ✓	11	152	20																700		427			—			—	23
24		✓	11	153	11 370																400		427			—			—	24
25		✓	11	154	10																300		427			—			—	25
26		✓	11	155	8 746																305		427			—			—	26
27			11	156	10																300		428	300		5	300		464	27
28			11	157	10																300		428	300		5	300		464	28
29		Hilard B. and Stella G. Foster 14	11	174	10																300		428	300		5	300		259	29
30			11	175	10																300		428	300		5	300		464	30
31			11	176	10																300		428	300		5	300		464	31
32			11	177	10																300		428	300		5	300		464	32
33			11	178	10																300		428	300		5	300		464	33
34			11	179	10																300		428	300		5	300		464	34
35			11	180	10																300		428	300		5	300		464	35
36			11	181	9 826																295		428	295		5	295		464	36
37			11	182	16 183																485		428	485		5	485		464	37
38			11	183	5 046																150		428	150		5	150		464	38
39			11	184	5 207																155		428	155		5	155		464	39
40			11	185	10																300		428	300		6	300		464	40
41			11	186	~~20~~ 10																600		428	600		6	600		464	41
42			11	187	~~20~~ 10																600		428	600		6	600		464	42
43			11	188	~~20~~ 10																600		428	600		6	600		464	43
44			11	189	~~20~~ 10																600		428	600		6	600		464	44
45		W. R. Gerard	12	198	20																600		428	600		6			260	45
46		" "	13	199	20																600		428	600		6	2400	500	260	46
47		" "	13	200	20																600		428	600		6			260	47
48		" "	13	201	20																600		428	600		6			260	48
49	F. D. Carpenter 14	David Bushman 15	13	202	20																600		428	600		154				49
50	" " " 14	" " " 14	13	203	20																600		428	600		154	2400		41	50
51	" " " 14	" " "	13	204	20																600		428	600		154				51
52	" " " 14	David Bushman	13	205	20																600		428	600		154				52
53			13	238	14 544																435		428	435		6	435		465	53
54			13	239	21 683																650		428	650		6	650		465	54
55			13	240	20																600		428	600		6	600		465	55
56			13	241	20																600		428	600		6	600		465	56
57		W. R. Gerard	13	242	20																600		428	600		6			260	57
58		" "	13	243	20																600		428	600		6	2400		260	58
59		" "	13	244	20																600		428	600		6			260	59
60a		" "	13	245	20																600		428	600		6			260	60
60b			13	247	20																600		428	600		6	600		465	
60c			13	248 Ex. ½	10																600		428	300		6	300		465	

Tp. S. Range E

6	5	4	3	2	1
7	8	9	10	11	12
18	17	16	15	14	13
19	20	21	22	23	24
30	29	28	27	26	25
31	32	33	34	35	36

Richland Patents
Central Colonies
Nueva Tract
Berenda Tract
Fairmead Colony
Howard & Wilson Colony No. 2

		OWNER	TRANSFER	10/16 Mtg. Abs. Page Section	LOT	~~BLOCK~~ Acres	Value 1908 Land	Value 1908 Imp.	Check	Value 1909 Land	Value 1909 Imp.	Check	Value 1910 Land	Value 1910 Imp.	Check	Value 1911 Land	Value 1911 Imp.	Check	Value 1912 Land	Value 1912 Imp.	Check	Value 1913 Land	Value 1913 Imp.	Check	Value 1914 Land	Value 1914 Imp.	Check	Value 1915 Land	Value 1915 Imp.	Check	
	61	Co-operative Land and Trust Company	J. P. Ennis '14	13	alg 1/2 of 8 249	10 20																600		428	900	500	81	900	500	260	1
	62		Geo W. Cummings	13	250	20																600		429	600		6	600		107	2
	63		Geo W. Cummings	13	251	22 557																675		429	675		6	675	500	107	3
	64			13	252	33 615																1010		429	1010		6	1010		465	4
	65			13	253	20																600		429	600		6	600		465	5
	66			13	286	20																600		429	600		6	600		465	6
	67			13	287	20																600		429	600		6	600		465	7
	68			13	288	20																600		429	600		6	600	200	465	8
	69			13	289	18 858																565		429	565		6	565	100	465	9
	70			13	290	13 890																415		429	415		6	415		465	10
	71			13	291	6 670																200		429	200		6	200		465	11
	72			13	292	16 880																505		429	505		6	505		465	12
	73			13	293	20																600		429	600		6	600		465	13
	74			13	294	20																600		429	600		6	600		465	14
	75			14	206	20 924																630		429	630		6	630		465	15
	76			14	207	20 027																600		429	600		6	600		465	16
	77			14	208	15 362																455		429	455		6	455		465	17
	78			14	209	20																600		429	600		6	600		465	18
	79			14	210	20																600		429	600		6	600		465	19
80	~~20~~			14	211	20																600		429	600		7	600		465	20
81	~~21~~			14	212	20																600		429	600		7	600		465	21
82	~~22~~			14	213	20																600		429	600		7	600		465	22
83	~~23~~			14	230	20																600		429	600		7	600		465	23
84	~~24~~			14	231	20																600		429	600		7	600		465	24
85	~~25~~			14	232	20																600		429	600		7	600		465	25
86	~~26~~			14	233	20																600		429	600		7	600		465	26
87	~~27~~			14	234	20																600		429	600		7	600		465	27
88	~~28~~			14	235	20																600		429	600		7	600		465	28
89	~~29~~			14	236	20																600		429	600		7	600		465	29
90	~~30~~			14	237	19 662																590		429	590		7	590		465	30
91	~~31~~			14	254	20																600		429	600		7	600	30	465	31
92	~~32~~			14	255	20																600		429	600		7	600	200	465	32
93	~~33~~			14	256	20																600		429	600		7	600		465	33
94	~~34~~			14	257	20																600		429	600		7	600		465	34
95	~~35~~		Arbelle H Martin	14	258	20																600		429	600		7	1200		260	35
96	~~36~~		Arbelle H Martin	14	259	20																600		429	600		7			260	36
97	~~37~~		W. T. Butner	14	260	20																600		429	600		7	600	80	260	37
98	~~38~~		W. T. Butner	14	261	20																600		429	600		7	600		260	38
99	~~39~~			14	278	20																600		430	600		7	600		466	39
100	~~40~~			14	279	20																600		430	600		7	600		466	40
101	~~41~~		Arbelle H Martin	14	280	20																600		430	600		7	600		260	41
102	~~42~~		Arbelle H Martin	14	281	20																600		430	600		7	600		260	42
103	~~43~~			14	282	20																600		430	600		7	600		466	43
104	~~44~~			14	283	20																600		430	600		7	600		466	44
105	~~45~~			14	284	20																600		430	600		7	600		466	45
106	~~46~~			14	S½ 1/2 285	10 20																600		430	600		7	300		466	46
107	~~47~~		L. F. Deberry	14	N½ 1/2 285	10																						300	40	260	47
108	~~48~~																														48
109	~~49~~																														49
110	~~50~~																														50
	51																														51
	52																														52
	53																														53
	54																														54
	55																														55
	56																														56
	57																														57
	58																														58
	59																														59
	60																														60

Fairmead Colony

10/16

FAIRMEAD COLONY

All in Fairmead School Dist

10

10 165 80	9 164 80	8 163 80	7 162 80	6 161 80	5 160 80	4 159 80	2 158 1 80
11 166 80	12 167 80	13 168 80	14 169 80	15 170 80	16 171 80	17 172 80	18 173 80
26 221 80	25 220 80	24 219 80	23 218 80	22 217 80	21 216 80	20 215 80	19 214 80
27 222 80	28 223 80	29 224 80	30 225 80	31 226 80	3 227 80	3 228 80	32 229 80

15

40 269 80	39 268 80	38 267 80	37 266 80	36 265 80	35 264 80	34 263 80	33 262 80
41 270 80	42 271 80	43 272 80	44 273 80	45 274 80	46 275 80	47 276 80	48 277 80

Richland Rancho
Central Colonies
Nueva Tract
Berenda Tract
Fairmead Colony
Howard & Wilson Colony No. 2

— Fairmead Colony —

	OWNER	TRANSFER	Mtg. Abts. Page Section	Section Lots	No. of Acres	Value 1908 Land	Value 1908 Imp.	Check	Value 1909 Land	Value 1909 Imp.	Check	Value 1910 Land	Value 1910 Imp.	Check	Value 1911 Land	Value 1911 Imp.	Check	Value 1912 Land	Value 1912 Imp.	Check	Value 1913 Land	Value 1913 Imp.	Check	Value 1914 Land	Value 1914 Imp.	Check	Value 1915 Land	Value 1915 Imp.	Check	
1	Co-operative Land and Trust Company (corp.)	David Bushman	10	S½ of 158	10																300		430	300		7	300	100	41	1
2	Ernest A. Shaw		10	N½ of 158	10	—		—	—		—	—		—	—		—	—		—	300	100	57	300	100	376	300	200	136	2
3	Wm. T. Renison		15	227-228	40																1200		242	1200	200	81	1200	200	261	3
4	Co-operative Land and Trust Company		10	159	20																600		430	600		7	600		466	4
5			10	160	20																600		430	600		7	600		466	5
6			10	161	20																600		430	600		7	600		466	6
7			10	162	20																600		430	600		7	600		466	7
8			10	163	20																600		430	600		7	600		466	8
9			10	164	20																600		430	600		7	600		466	9
10			10	165	20																600		430	600		7	600		466	10
11			10	166	20																600		430	600		7	600		466	11
12			10	167	20																600		430	600		7	600		466	12
13			10	168	20																600		430	600		8	600		466	13
14			10	169	20																600		430	600		8	600		466	14
15			10	170	20																600		430	600		8	600		466	15
16			10	171	20																600		430	600		8	600		466	16
17			10	172	20																600		430	600		8	600		466	17
18			10	173	20																600		430	600		8	600		466	18
19			15	214	20																600		430	600		8	600		466	19
20		Samson Ferson & Mary L. Ferson	15	215	20																600		430	600		8			261	20
21		Samson Ferson & Mary L. Ferson	15	216	20																600		430	600		8	1800	350	261	21
22		Samson Ferson & Mary L. Ferson	15	217	20																600		430	600		8			261	22
23			15	218	20																600		430	600		8	600		466	23
24			15	219	20																600		430	600		8	600		466	24
25			15	220	20																600		430	600		8	600		466	25
26			15	221	20																600		430	600		8	600		466	26
27			15	222	20																600		430	600		8	600		466	27
28			15	223	20																600		430	600		8	600		466	28
29			15	224	20																600		430	600		8	600		466	29
30			15	225	20																600		430	600		8	600		466	30
31		Samson Ferson & Mary L. Ferson	15	226	20																600		430	600		8	600		261	31
32			15	229	20																600		431	600		8	600		466	32
33			15	262	20																600		431	600		8	600		466	33
34			15	263	20																600		431	600		8	600		466	34
35			15	264	20																600		431	600		8	600		466	35
36			15	265	20																600		431	600		8	600		466	36
37			15	266	20																600		431	600		8	600		466	37
38			15	267	20																600		431	600		8	600		466	38
39			15	268	20																600		431	600		8	600		467	39
40			15	269	20																600		431	600		8	600		467	40
41			15	270	20																600		431	600		8	600		467	41
42			15	271	20																600		431	600		8	600		467	42
43			15	272	20																600		431	600		8	600		467	43
44			15	273	20																600		431	600		8	600		467	44
45			15	274	20																600		431	600		8	600		467	45
46			15	275	20																600		431	600		8	600		467	46
47			15	276	20																600		431	600		8	600		467	47
48			15	277	20																600		431	600		8	600		467	48
49																														49
50																														50
51																														51
52																														52
53																														53
54																														54
55																														55
56																														56
57																														57
58																														58
59																														59
60																														60

Fairmead Colony

Tp. S. Range E

6	5	4	3	2	1
7	8	9	10	11	12
18	17	16	15	14	13
19	20	21	22	23	24
30	29	28	27	26	25
31	32	33	34	35	36

Richland Patents
Central Colonies
Nueva Tract
Ferrenda Tract
Fairmead Colony
Howard & Wilson Colony No. 2

	OWNER	TRANSFER	Mtg. Abts. Page	LOT	BLOCK	Value 1908		Check	Value 1909		Check	Value 1910		Check	Value 1911		Check	Value 1912		Check	Value 1913		Check	Value 1914		Check	Value 1915		Check	
						Land	Imp.		Land	Imp.		Land	Imp.		Land	Imp.		Land	Imp.		Land	Imp.		Land	Imp.		Land	Imp.		
1																														1
2																														2
3																														3
4																														4
5																														5
6																														6
7																														7
8																														8
9																														9
10																														10
11																														11
12																														12
13																														13
14																														14
15																														15
16																														16
17																														17
18																														18
19																														19
20																														20
21																														21
22																														22
23																														23
24																														24
25																														25
26																														26
27																														27
28																														28
29																														29
30																														30
31																														31
32																														32
33																														33
34																														34
35																														35
36																														36
37																														37
38																														38
39																														39
40																														40
41																														41
42																														42
43																														43
44																														44
45																														45
46																														46
47																														47
48																														48
49																														49
50																														50
51																														
52																														
53																														
54																														
55																														
56																														
57																														
58																														
59																														
60																														

Fairmead Colony

10/18

FAIRMEAD COLONY

All in Fairmead Colonl

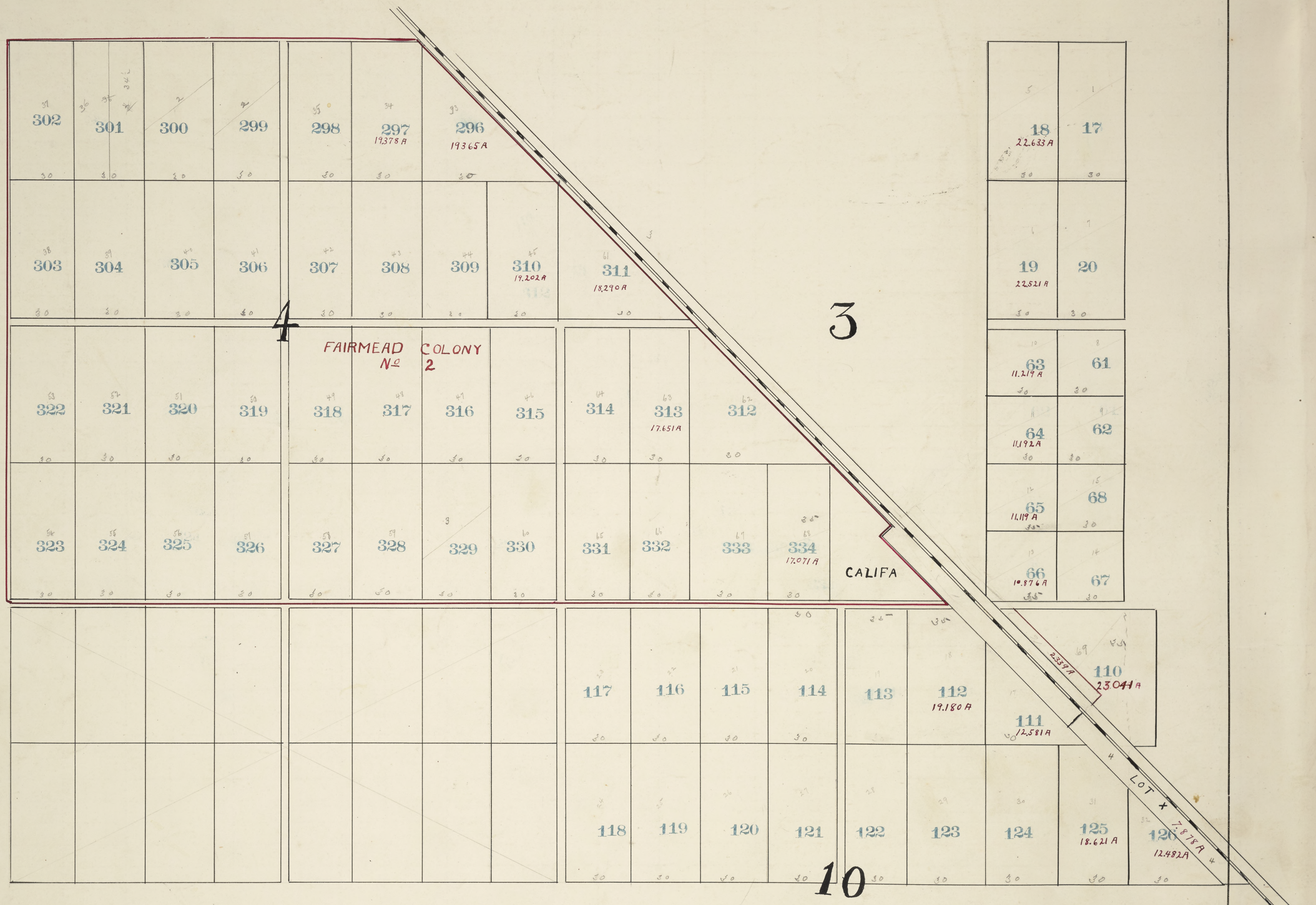

Howard & Wilson Colony No. 2
Central Colonies
Nueva Tract
Berenda Tract
Fairmead Colony
Fairmead Colony #2

Fairmead Colony No. 2

	OWNER	TRANSFER	Mtg. Abts. Page	Section	No. of Acres	Value 1908 Land	Value 1908 Imp.	Check	Value 1909 Land	Value 1909 Imp.	Check	Value 1910 Land	Value 1910 Imp.	Check	Value 1911 Land	Value 1911 Imp.	Check	Value 1912 Land	Value 1912 Imp.	Check	Value 1913 Land	Value 1913 Imp.	Check	Value 1914 Land	Value 1914 Imp.	Check	Value 1915 Land	Value 1915 Imp.	Check	
1	Co-operative Land and Trust Company (a corp.)		3	17	20																600		431	600		8	600		467	1
2	Martha Ingleson		4	Lots 299-300	40																1200		242	1200		181	1200	100	107	2
3	F. E. Joslin		4	329	20																600		401	600		81	600	40	108	3
4	Southern Pacific Railroad Company		10	Lot X	7 878/1000																235		510	235		756	135		756	4
5	Co-operative Land and Trust Company	G. Stickland	3	18	22 633/1000																680		431	680		9	680	265	106	5
6			3	19	22 521/1000																675		431	675		9	675		467	6
7			3	20	20																600		431	600		9	600		467	7
8			3	61	10																300		431	300		9	300		467	8
9			3	62	10																300		431	300		9	300		467	9
10		N. J. Parman	3	63	11 219/1000																335		431	335		9	670		258	10
11		N. J. Parman	3	64	11 197/1000																335		431	335		9			258	11
12			3	65	11 119/1000																390		431	390		9	390		467	12
13			3	66	10 876/1000																380		431	380		9	380		467	13
14			3	67	10																300		431	300		9	300		467	14
15			3	68	10																300		431	300		9	300		467	15
16			10	110	Just 2 389/1000																890		431	80		9	70		467	16
17			10	111	12 581/1000																375		431	440		9	440		467	17
18			10	112	19 180/1000																670		431	670		9	670		467	18
19			10	113	20																700		431	700		9	700		467	19
20			10	114	20																600		431	600		9	600		467	20
21			10	115	20																600		431	600		9	600		467	21
22			10	116	20																600		431	600		9	600		467	22
23			10	117	20																600		431	600		9	600		467	23
24			10	118	20																600		432	600		9	600		467	24
25			10	119	20																600		432	600		9	600		467	25
26			10	120	20																600		432	600		9	600		467	26
27			10	121	20																600		432	600		9	600		467	27
28			10	122	20																600		432	600		9	600		467	28
29			10	123	20																600		432	600		9	600		467	29
30			10	124	20																600		432	600		9	600		467	30
31			10	125	18 621/1000																560		432	560		9	560		467	31
32			10	126	12 482/1000																375		432	375		9	375		467	32
33			4	296	19 365/1000																580		432	580		9	580		467	33
34			4	297	19 378/1000																580		432	580		9	580		468	34
35			4	E½ of 301 298	10 20																600		432	600		9	300 600		468 468	35
36		Frank Santos	4	W½ 301	10																600		432	600		9	300		107	36
37		Frank Santos	4	302	20																600		432	600		9	600		107	37
38			4	303	20																600		432	600		9	600		468	38
39			4	304	20																600		432	600		9	600		468	39
40			4	305	20																600		432	600		9	600		468	40
41			4	306	20																600		432	600		9	600		468	41
42			4	307	20																600		432	600		10	600		468	42
43		Elmer W. Williams	4	308	20																600		432	600		10	600		107	43
44		Elmer W. Williams	4	309	20																600		432	600		10	600	250	107	44
45		Elmer W. Williams	4	310	19 202/1000																575		432	575		10	575	305	107	45
46			4	315	20																600		432	600		10	600		468	46
47			4	316	20																600		432	600		10	600		468	47
48		Margaret A. Green & S. Frances Green	4	317	20																600		432	600		10	600		261	48
49			4	318	20																600		432	600		10	600		468	49
50			4	319	20																600		432	600		10	600		468	50
51			4	320	20																600		432	600		10	600		468	51
52			4	321	20																600		432	600		10	600		468	52
53			4	322	20																600		432	600		10	600		468	53
54			4	323	20																600		432	600		10	600		468	54
55			4	324	20																600		432	600		10	600		468	55
56		G. W. Lokenowith	4	325	20																600		432	600		81	600	300	107	56
57		G. W. Lokenowith	4	326	20																600		432	600		81	600		46	57
58			4	327	20																600		432	600		10	600		468	58
59			4	328	20																600		432	600		10	600		468	59
60			4	330	20																600		432	600		10	600		468	60

Fairmead Colony #3

Fairmead Colony

Calif. Home Tract

Thomas Tract

Tp. S. Range E

6	5	4	3	2	1
7	8	9	10	11	12
18	17	16	15	14	13
19	20	21	22	23	24
30	29	28	27	26	25
31	32	33	34	35	36

Fairmead Colony No. 2.

	OWNER	TRANSFER	Mtg. Amts. Page Section	LOT	~~BLOCK~~ Acres	Value 1908 Land	Value 1908 Imp.	Check	Value 1909 Land	Value 1909 Imp.	Check	Value 1910 Land	Value 1910 Imp.	Check	Value 1911 Land	Value 1911 Imp.	Check	Value 1912 Land	Value 1912 Imp.	Check	Value 1913 Land	Value 1913 Imp.	Check	Value 1914 Land	Value 1914 Imp.	Check	Value 1915 Land	Value 1915 Imp.	Check	
61	Co-operative Land and Trust Company		3	311	18 $\frac{490}{}$																									
62			3	312	20																550		433	550		10	550		468	
63			3	313	17 $\frac{651}{}$																600		433	600		10	600		468	
64			3	314	20																530		433	530		10	530		468	
65			3	331	20																600		433	600		10	600		468	
66		Winnifred Ruth Smith & Lester H Smith	3	332	20																600		433	600		10	600		468	
67			3	333	20																600		433	600		10	600		261	6
68			3	334	17 $\frac{071}{}$																600		433	600		10	600		468	7
69		C. A. Beard	2 of 1 14 10	110	23 $\frac{041}{}$																595		433	595		10	595		468	8
70																								805		180	805		258	9
71																														10
72																														11
73																														12
74																														13
75																														14
76																														15
77																														16
78																														17
79																														18
80																														19
81																														20
82																														21
83																														22
84																														23
85																														24
86																														25
87																														26
88																														27
89																														28
90																														29
91																														30
92																														31
93																														32
94																														33
95																														34
96																														35
97																														36
98																														37
99																														38
100																														39
101																														40
102																														41
103																														42
104																														43
105																														44
106																														45
107																														46
108																														47
109																														48
110																														49
111																														50
112																														51
113																														52
114																														53
115																														54
116																														55
117																														56
118																														57
119																														58
120																														59
121																														60

Fairmead Colony #3

Fairmead Colony #5

Califa Home Tract

Thomas Tract

Fairmead Colony #3

FAIRMEAD COLONY

No. 3

T.10.S R.16E.



Fairmead Colony No. 3.

	OWNER	TRANSFER	Mtg. Amts. Page LOT	Section	No. of Acres	Value 1908 Land	Value 1908 Imp.	Check	Value 1909 Land	Value 1909 Imp.	Check	Value 1910 Land	Value 1910 Imp.	Check	Value 1911 Land	Value 1911 Imp.	Check	Value 1912 Land	Value 1912 Imp.	Check	Value 1913 Land	Value 1913 Imp.	Check	Value 1914 Land	Value 1914 Imp.	Check	Value 1915 Land	Value 1915 Imp.	Check	
1	Olcese and Buchanan	Co Christian Land & Trust Co	335	36	20																500		128	500		10	500		468	1
2			336	36	20																500		128	500		10	500		468	2
3			337	36	20																500		128	500		10	500		468	3
4			338	36	20 331																510		128	510		10	510		468	4
5			379	36	20 345																510		128	510		10			263	5
6		Benj E Titus &	380	36	20																500		128	500		10	2010	200	263	6
7		Thomas W Titus	381	36	20																500		128	500		10			263	7
8			382	36	20																500		128	500		10			263	8
9			383	36	20																500		128	500		10	500		468	9
10			384	36	20																500	200	128	500	200	10	500		468	10
11		H W Austin	385	36	20																500		128	500		10	1010	340	263	11
12			386	36	20 359																510		128	510		10			263	12
13		J.C. Dill and	427	36	20 370																510		128	510		11	1010		265	13
14		Alice L Dill	428	36	20																500		128	500		11			265	14
15			429	36	20																500		128	500		11	500		468	15
16			430	36	20																500		128	500		11	500		468	16
17			339	36	20																500		128	500		11	500		468	17
18			340	36	20																500		128	500		11	500		468	18
19			341	36	20																500		128	500		11	500		469	19
20			342	36	20																500		128	500		11	500		469	20
21			N 1/2 375	36	10 20																500		128	500		11	250		469	21
22			N 1/2 376	36	20																500		128	500		11	250		469	22
23		Benj E Titus &	377	36	20																500		128	500		11	1000		263	23
24		Thomas W Titus	378	36	20																500		128	500		11			263	24
25		C N Laymon	387	36	20																500		128	500		11	1000	350	263	25
26		C N Laymon	388	36	20																500		128	500		11			263	26
27		R M Hobbs	S 1/2 389	36	10																500		128	250		11	500	400	263	27
28		R M Hobbs	S 1/2 390	36	10																500		128	250		11			263	28
29		M. Turney & L.H. Turney	423	36	20																500		128	500		11	1000	250	265	29
30			424	36	20																500		128	500		11			265	30
31		David P Littlejohn &	S 1/2 425	36	10 20																500		128	500		11	500	400	416	31
32		Mariana Gomes Silva	David P Littlejohn S 1/2 426	36	10 20																500		129	500		11			416	32
33			343	35	20																500		129	500		11			261	33
34		Geo. H Lasher	344	35	20																500		129	500		11	2000	190	261	34
35			345	35	20																500		129	500		11			261	35
36			346	35	20																500		129	500		11			261	36
37		John J. Peters	371	35	20																500		129	500		11	1000	300	265	37
38		John J. Peters	372	35	20																500		129	500		11			265	38
39		John K. Lichti	373	35	20																500		129	500		11	1000	100	262	39
40		J. K. Lichti	374	35	20																500		129	500		11			262	40
41		Kornelius Wittenberg	391	35	20																500		129	500		11	500	350	264	41
42			W 1/2 392	35	10																500		129	500		11	250		469	42
43			S 1/3 393	35	13.34 20																500		129	500		11	335	350	469	43
44		Margaretha Siebert	E 1/3 394	35	6.667 20																500		129	500		11	330	75	264	44
45		Margaretha Siebert	E 1/3 419	35	6.667 20																500		129	500		11			264	45
46			S 1/3 420	35	13.34 20																500		129	500		11	335		469	46
47			421	35	20																500		129	500		11	500		469	47
48			422	35	20																500		129	500		11	500		469	48
49	George Laymon		342 1/4 370 384-390	36	20																			500		355	500	40	263	49
50		Helena Koehn	W 1/4 S 1/3 391-419	35	26.667																						670	150	264	50
51		C N Laymon	N 1/2 425-426		20																						500		263	51
52		Kornelius Wittenberg	E 1/2 392		10																						250	200	264	52
53		G.G. Schroeder	S 1/2 375-376		70																						250	250	262	53
54		Margaretha Siebert	W 1/3 393-420		13.33																						330	400	264	54
55		Wilhelm Schroeder	S 1/2 376		10																						250	20	262	55
56																														56
57																														57
58																														58
59																														59
60																														60

Fairmead Colony No. 3

Calita Home Tract

Thomas Tract

Fairmead Colony #3

Tp. S. Range E

6	5	4	3	2	1
7	8	9	10	11	12
18	17	16	15	14	13
19	20	21	22	23	24
30	29	28	27	26	25
31	32	33	34	35	36

	OWNER	TRANSFER	Mtg. Abts. Page	Section	No. of Acres	Value 1908		Check	Value 1909		Check	Value 1910		Check	Value 1911		Check	Value 1912		Check	Value 1913		Check	Value 1914		Check	Value 1915		Check	
						Land	Imp.		Land	Imp.		Land	Imp.		Land	Imp.		Land	Imp.		Land	Imp.		Land	Imp.		Land	Imp.		
1																														1
2																														2
3																														3
4																														4
5																														5
6																														6
7																														7
8																														8
9																														9
10																														10
11																														11
12																														12
13																														13
14																														14
15																														15
16																														16
17																														17
18																														18
19																														19
20																														20
21																														21
22																														22
23																														23
24																														24
25																														25
26																														26
27																														27
28																														28
29																														29
30																														30
31																														31
32																														32
33																														33
34																														34
35																														35
36																														36
37																														37
38																														38
39																														39
40																														40
41																														41
42																														42
43																														43
44																														44
45																														45
46																														46
47																														47
48																														48
49																														49
50																														50
51																														51
52																														52
53																														53
54																														54
55																														55
56																														56
57																														57
58																														58
59																														59
60																														60

Fairhead Colony #

Califa Home Tract

Thomas Tract

Tp. S. Range E

6	5	4	3	2	1
7	8	9	10	11	12
18	17	16	15	14	13
19	20	21	22	23	24
30	29	28	27	26	25
31	32	33	34	35	36

Fairmead Colony #3

	OWNER	TRANSFER	Mtg. Abts. Page	LOT	BLOCK	Value 1908		Check	Value 1909		Check	Value 1910		Check	Value 1911		Check	Value 1912		Check	Value 1913		Check	Value 1914		Check	Value 1915		Check	
						Land	Imp.		Land	Imp.		Land	Imp.		Land	Imp.		Land	Imp.		Land	Imp.		Land	Imp.		Land	Imp.		
1																														1
2																														2
3																														3
4																														4
5																														5
6																														6
7																														7
8																														8
9																														9
10																														10
11																														11
12																														12
13																														13
14																														14
15																														15
16																														16
17																														17
18																														18
19																														19
20																														20
21																														21
22																														22
23																														23
24																														24
25																														25
26																														26
27																														27
28																														28
29																														29
30																														30
31																														31
32																														32
33																														33
34																														34
35																														35
36																														36
37																														37
38																														38
39																														39
40																														40
41																														41
42																														42
43																														43
44																														44
45																														45
46																														46
47																														47
48																														48
49																														49
50																														50
51																														51
52																														52
53																														53
54																														54
55																														55
56																														56
57																														57
58																														58
59																														59
60																														60

Fairhead Colony #1

Califa Home Tract

Thomas Tract

Fairmead Colony #3

FAIRMEAD COLONY
No 3

34 Mamich

35 Mamich

24 358 20.854 A.	23 357	22 356	21 355	20 354	19 353	18 352	17 351	4 350 20.941 A.	3 349	2 348	1 347
25 359 20.877 A.	26 360	27 361	28 362	29 363	30 31 364 50	31 365	32 366	5 367 20.895 A.	6 368	7 369	8 370
40 406 20.900 A.	39 405	38 404	37 403	36 402	35 401	34 400	33 399 49	12 398 20.850 A.	11 397	10 396	9 395
41 407 20.922 A.	42 408	43 409	44 410	45 411	46 412	47 413 51	48 414	13 415 20.805 A	14 416	15 417	16 418

34 35

Fairmead Colony No. 3.

	OWNER	TRANSFER	Mig. Abts. Page LOT	Section 10/16	No. of Acres	Value 1908 Land	Value 1908 Imp.	Check	Value 1909 Land	Value 1909 Imp.	Check	Value 1910 Land	Value 1910 Imp.	Check	Value 1911 Land	Value 1911 Imp.	Check	Value 1912 Land	Value 1912 Imp.	Check	Value 1913 Land	Value 1913 Imp.	Check	Value 1914 Land	Value 1914 Imp.	Check	Value 1915 Land	Value 1915 Imp.	Check	
1	Co Op. Land & Trust Co 17 Olcese and Buchanan 13	T.C. Ritchey	347	35	20																500		129	500		11	1000	1100	262	1
2		" "	348	35	20																500		129	500		12			262	2
3		" "	349	35	20																500		129	500		12	500		262	3
4		T.C. Ritchey	350	35	20 941																525		129	525		12	525		262	4
5			367	35	20 895																520		129	520		12	520		469	5
6			368	35	20																500		129	500		12	500		469	6
7			369	35	20																500		129	500		12	500		469	7
8			370	35	20																500		129	500		12	500		469	8
9			395	35	20																500		129	500		12	500		469	9
10			396	35	20																500		129	500		12	500		469	10
11			397	35	20																500		129	500		12	500		469	11
12			398	35	20 859																520		129	520		12	520		468	12
13		Z T Wittrow	415	35	20 895																520		129	520		12	1020	400	265	13
14			416	35	20																500		129	500		12			265	14
15			417	35	20																500		129	500		12	500		468	15
16			418	35	20																500		129	500		12	500		469	16
17			351	34	20																500		129	500		12	500		469	17
18			352	34	20																500		129	500		12	500		469	18
19			353	34	20																500		129	500		12	500		469	19
20			354	34	20																500		129	500		12	500		469	20
21			355	34	20																500		130	500		12	500		469	21
22			356	34	20																500		130	500		12	500		469	22
23			357	34	20																500		130	500		12	500		469	23
24			358	34	20 854																520		130	520		12	520		469	24
25			359	34	20 877																520		130	520		12	520		469	25
26			360	34	20																500		130	500		12	500		469	26
27			361	34	20																500		130	500		12	500		469	27
28			362	34	20																500		130	500		12	500		469	28
29			363	34	20																500		130	500		12	500		469	29
30			W 1/2 364	34	10 ~~20~~																500		130	500		12	250		469	30
31			365	34	20																500		130	500		12	500		469	31
32			366	34	20																500		130	500		12	500		469	32
33			W 1/2 399	34	17																500		130	425		12	425		469	33
34			400	34	20																500		130	500		12	500		469	34
35		K. Lauritzen	401	34	20																500		130	500		12	1000	375	264	35
36		K Lauritzen	402	34	20																500		130	500		12			264	36
37			403	34	20																500		130	500		12	500		470	37
38			404	34	20																500		130	500		12	500	200	470	38
39			405	34	20																500		130	500		13	500		470	39
40			406	34	20 900																525		130	525		13	525	40	470	40
41			407	34	20 922																525		130	525		13	525		470	41
42			408	34	20																500		130	500		13	500		470	42
43			409	34	20																500		130	500		13	500		470	43
44			410	34	20																500		130	500		13	500		470	44
45			411	34	20																500		130	500		13	500		470	45
46			412	34	20																500		130	500		13	500		470	46
47			W 1/2 413	34	10 ~~20~~																500		130	500		13	250		470	47
48		C.K. Ortman	414	34	20																500		130	500		13	500		264	48
49		Merced Schol Dist	299	34	460x284 ft Barn																—		—	—		—			—	49
50		John F Klassen	E 1/2 364	34	10																						250	400	262	50
51		C.K. Ortman	E 1/2 413	34	10																						250		264	51
52																														52
53																														53
54																														54
55																														55
56																														56
57																														57
58																														58
59																														59
60																														60

Fairmead Colony No. 3
Calif Home Tract
Thomas Tract

Tp. S. Range E

6	5	4	3	2	1
7	8	9	10	11	12
18	17	16	15	14	13
19	20	21	22	23	24
30	29	28	27	26	25
31	32	33	34	35	36

Fairmead Colony #3

	OWNER	TRANSFER	Mtg. Abts. Page	LOT	BLOCK	Value 1908		Check	Value 1909		Check	Value 1910		Check	Value 1911		Check	Value 1912		Check	Value 1913		Check	Value 1914		Check	Value 1915		Check	
						Land	Imp.		Land	Imp.		Land	Imp.		Land	Imp.		Land	Imp.		Land	Imp.		Land	Imp.		Land	Imp.		
1																														1
2																														2
3																														3
4																														4
5																														5
6																														6
7																														7
8																														
9																														
10																														
11																														
12																														
13																														
14																														
15																														
16																														
17																														
18																														
19																														
20																														
21																														21
22																														22
23																														23
24																														24
25																														25
26																														26
27																														27
28																														28
29																														29
30																														30
31																														31
32																														32
33																														33
34																														34
35																														35
36																														36
37																														37
38																														38
39																														39
40																														40
41																														41
42																														42
43																														43
44																														44
45																														45
46																														46
47																														47
48																														48
49																														49
50																														50
51																														51
52																														52
53																														53
54																														54
55																														55
56																														56
57																														57
58																														58
59																														59
60																														60

Fairmead Colony
Califa Home Tract
Thomas Tract

10/16

FAIRMEAD COLONY

No. 5

Munich

T.10S. R.16E.

32 527 21.126 A.	31 526	30 525	29 524	28 523	27 522	26 521	25 520	4 519 20.505 A	3 518	2 517	1 516
33 528 21.116 A.	34 529	35 530	36 531	37 532	38 533	39 534	40 535	5 536 20.475 A.	6 537	7 538	8 539

29 28

48 555 21.106 A.	47 554	46 553	45 552	44 551	43 550	42 549	41 548	16 547 20.476 A.	15 546	14 545	13 544	12 543 20.404 A.	11 542	10 541	9 540
49 556 21.096 A.	50 557	51 558	52 559	53 560	54 561	55 562	56 563	17 564 20.417 A.	18 565	19 566	20 567	21 568 20.376 A.	22 569	23 570	24 571

64 583 21.503 A.	63 582	62 581	61 580	60 579	59 578	58 577	57 576	76 575 20.468 A.	75 574	74 573	73 572
65 584 21.554 A.	66 585	67 586	68 587	69 588	70 589	71 590	72 591	77 592 20.405 A.	78 593	79 594	80 595

32 33

Fairmead Colony No. 5.

	OWNER	TRANSFER	Mig. Abs. Page LOT	Section	No. of Acres	Value 1908 Land	Value 1908 Imp.	Check	Value 1909 Land	Value 1909 Imp.	Check	Value 1910 Land	Value 1910 Imp.	Check	Value 1911 Land	Value 1911 Imp.	Check	Value 1912 Land	Value 1912 Imp.	Check	Value 1913 Land	Value 1913 Imp.	Check	Value 1914 Land	Value 1914 Imp.	Check	Value 1915 Land	Value 1915 Imp.	Check	
1	Olcese and Buchanan	Do Operative Land Fund Co	516	28	20																500		130	500		15	500		472	1
2			517	28	20																500		130	500		15	500		472	2
3			518	28	20																500		130	500		15	500		472	3
4			519	28	20 505																515		130	515		15	515	200	472	4
5			536	28	20 475																510		130	510		15	510		472	5
6			537	28	20																500		130	500		15	500		472	6
7			538	28	20																500		130	500		15	500		472	7
8			539	28	20																500		130	500		15	500		472	8
9			540	28	20																500		130	500		15	500		472	9
10			541	28	20																500	200	131	500	200	15	500		472	10
11			542	28	20																500		131	500		15	500		472	11
12			543	28	20 404																510		131	510		15	510		472	12
13			544	28	20																500		131	500		15	500		472	13
14			545	28	20																500		131	500		15	500		472	14
15			546	28	20																500		131	500		15	500		472	15
16			547	28	20 446																510		131	510		15	510		472	16
17			564	28	20 415																510		131	510		16	510		472	17
18			565	28	20																500		131	500		16	500		472	18
19			566	28	20																500		131	500		16	500		472	19
20			567	28	20																500		131	500		16	500		472	20
21			568	28	20 376																510		131	510		16	510		472	21
22			569	28	20																500		131	500		16	500		472	22
23			570	28	20																500		131	500		16	500		472	23
24			571	28	20																500		131	500		16	500		472	24
25			520	29	20																500		131	500		16	500		472	25
26			521	29	20																500		131	500		16	500		473	26
27			522	29	20																500		131	500		16	500		473	27
28			523	29	20																500		131	500		16	500		473	28
29			524	29	20																500		131	500		16	500		473	29
30			525	29	20																500		131	500		16	500		473	30
31			526	29	20																500		131	500		16	500		473	31
32			527	29	21 126																530		131	530		16	530		473	32
33			528	29	21 116																530		131	530		16	530		473	33
34			529	29	20																500		131	500		16	500		473	34
35			530	29	20																500		131	500		16	500		473	35
36			531	29	20																500		131	500		16	500		473	36
37			532	29	20																500		131	500		16	500		473	37
38			533	29	20																500		131	500		16	500		473	38
39			534	29	20																500		131	500		16	500		473	39
40			535	29	20																500		131	500		16	500		473	40
41			548	29	20																400		131	400		16	400		473	41
42			549	29	20																400		131	400		16	400		473	42
43			550	29	20																400		131	400		16	400		473	43
44			551	29	20																400		131	400		16	400		473	44
45			552	29	20																400		131	400		16	400		473	45
46			553	29	20																400		131	400		16	400		473	46
47			554	29	20																400		131	400		16	400		473	47
48			555	29	21 106																420		132	420		16	420		473	48
49			556	29	21 096																420		132	420		16	420		473	49
50			557	29	20																400		132	400		16	400		473	50
51			558	29	20																400		132	400		16	400		473	51
52			559	29	20																400		132	400		16	400		473	52
53			560	29	20																400		132	400		16	400		473	53
54			561	29	20																400		132	400		17	400		473	54
55			562	29	20																400		132	400		17	400		473	55
56			563	29	20																400		132	400		17	400		473	56
57			576	32	20																400		132	400		17	400		473	57
58			577	32	20																400		132	400		17	400		473	58
59			578	32	20																400		132	400		17	400		473	59
60			579	32	20																400		132	400		17	400		473	60

Califa Home Tract

Thomas Tract

Tp. S. Range E

6	5	4	3	2	1
7	8	9	10	11	12
18	17	16	15	14	13
19	20	21	22	23	24
30	29	28	27	26	25
31	32	33	34	35	36

Fairmead Colony #3
Fairmead Colony #5

Fairmead Colony No. 5.

	OWNER	TRANSFER	Map Abst. Page LOT	10/16 ~~LOT~~ Section	No. of ~~BLOCK~~ Acres	Value 1908 Land	Value 1908 Imp.	Check	Value 1909 Land	Value 1909 Imp.	Check	Value 1910 Land	Value 1910 Imp.	Check	Value 1911 Land	Value 1911 Imp.	Check	Value 1912 Land	Value 1912 Imp.	Check	Value 1913 Land	Value 1913 Imp.	Check	Value 1914 Land	Value 1914 Imp.	Check	Value 1915 Land	Value 1915 Imp.	Check	
61	Olcese and Buchanan	to Quintina Land & Trust Co.	580	32	20																400		132	400		17	400		473	1
62			581	32	20																400		132	400		17	400		473	2
63			582	32	20																400		132	400		17	400		474	3
64			583	32	21 583																430		132	430		17	430		474	4
65			584	32	21 584																430		132	430		17	430		474	5
66			585	32	20																400		132	400		17	400		474	6
67			586	32	20																400		132	400		17	400		474	7
68			587	32	20																400		132	400		17	400		474	8
69			588	32	20																400		132	400		17	400		474	9
70			589	32	20																400		132	400		17	400		474	10
71			590	32	20																400		132	400		17	400		474	11
72			591	32	20																400		132	400		17	400		474	12
73			592	33	20																500		132	500		17	500		474	13
74			593	33	20																500		132	500		17	500		474	14
75			594	33	20																500		132	500		17	500		474	15
76			595	33	20 488																510		132	510		17	510		474	16
77			592	33	20 405																510		132	510		17	510		474	17
78			593	33	20																500		132	500		17	500		474	18
79			594	33	20																500		132	500		17	500		474	19
80			595	33	20																500		132	500		17	500		474	20
81																														21
82																														22
83																														23
84																														24
85																														25
86																														26
87																														27
88																														28
89																														29
90																														30
91																														31
92																														32
93																														33
94																														34
95																														35
96																														36
97																														37
98																														38
99																														39
100																														40
101																														41
102																														42
103																														43
104																														44
105																														45
106																														46
107																														47
108																														48
109																														49
110																														50
111																														51
112																														52
113																														53
114																														54
115																														55
116																														56
117																														57
118																														58
119																														59
120																														60

Fairmead Colony #5
Fairmead Colony #5

FAIRMEAD COLONY
No 5

Merrick

32 | 33

607 21.605 A.	606	605	604	603	602	601	600	599 20.341 A.	598	597	596
608 21.657 A.	609	610	611	612	613	614	615	616 20.278 A.	617	618	619

T.10S. R.16E.

635 21.667 A.	634	633	632	631	630	629	628	627 21.552 A.	626	625	624	623	622	621	620
636 21.567 A.	637	638	639	640	641	642	643	644 18.908 A.	645	646	647	648	649	650	651

5 | 4

667 21.467 A.	666	665	664	663	662	661	660	659 24.771 A.	658	657	656	655	654	653	652
668 21.567 A.	669	670	671	672	673	674	675	676 22.124 A.	677	678	679	680	681	682	683

T.11S. R.16E.

Fairmead Colony No. 5.

	OWNER	TRANSFER	Mtg. Abts. Page LOT	10 — 16 Section	No. of Acres	Value 1908 Land	Value 1908 Imp.	Check	Value 1909 Land	Value 1909 Imp.	Check	Value 1910 Land	Value 1910 Imp.	Check	Value 1911 Land	Value 1911 Imp.	Check	Value 1912 Land	Value 1912 Imp.	Check	Value 1913 Land	Value 1913 Imp.	Check	Value 1914 Land	Value 1914 Imp.	Check	Value 1915 Land	Value 1915 Imp.	Check	
1	Oliver and Lucy Buchman (Corp Land & Irrig Co)	James H Adams & Florence S Adams	596	sec 4 33	20																500		132	500		17	500		266	1
2	James H Adams & Florence S Adams	A B. Strong & Frances M Strong	597	33	20																500		132	500		17			266	2
3	" " "	A B Strong and Frances M Strong	598	33	20																500		132	500		17	1510	900	266	3
4	" " " "	A B Strong & Frances M Strong	599	33	20 341																510		132	510		17			266	4
5	Co-operative Land Co.		616	33	20 278																505		133	505		17	505		474	5
6			617	33	20																500		133	500		17	500	300	474	6
7			618	33	20																500		133	500		17	500		474	7
8			619	33	20																500		133	500		17	500		474	8
9			600	32	20																500		133	500		17	500		474	9
10			601	32	20																500		133	500		17	500		474	10
11			602	32	20																500		133	500		18	500		474	11
12			603	32	20																500		133	500		18	500		474	12
13			604	32	20																500		133	500		18	500		474	13
14			605	32	20																500	800	198	500		18	500		474	14
15			606	32	20																500		133	500		18	500		474	15
16			607	32	21 605																540		133	540		18	540		474	16
17			608	32	21 657																540		133	540		18	540		474	17
18			609	32	20																500		133	500		18	500		474	18
19			610	32	20																500		133	500		18	500		474	19
20			611	32	20																500		133	500		18	500		474	20
21			612	32	20																500		133	500		18	500		474	21
22			613	32	20																500		133	500		18	500		474	22
23			614	32	20																500		133	500		18	500		474	23
24			615	32	20																500		133	500		18	500		475	24
25	Mattie Powell Scott		620	J. 11 R 162 4	20																500		133	1000		181	1000	300	265	25
26	Mattie Powell Scott		621	4	20																500		133			181			265	26
27			622	4	20																500		133	500		18			266	27
28	Charles H Chase		623	4	20																500		133	500		18	1500	300	266	28
29			624	4	20																500		133	500		18			266	29
30	Dominick Frolli		625	4	20																500		133	500	200	181	500	305	366	30
31			626	4	20																500		133	500		18	500		475	31
32			627	4	21 552																540		133	540		18	540		475	32
33			644	4	18 708																470		133	470		18	470		475	33
34			645	4	20																500		133	500		18	500		475	34
35			646	4	20																500		133	500		18	500		475	35
36			647	4	20																500		133	500		18	500		475	36
37	Richard Gill & Julia H Gill		648	4	20																500		133	1000	600	376	1000	700	367	37
38	Richard Gill & Julia H Gill		649	4	20																500		133			376			367	38
39			650	4	20																500	1000	133	500		18	500		475	39
40			651	4	20																500		133	500		18	500		475	40
41			652	4	20																500		133	500		18	500	200	475	41
42			653	4	20																500		134	500		18	500		475	42
43	Matilda E Knowlton		654	4	20																500		134	500		18	500	100	266	43
44	J.P. Knowlton		655	4	20																500		134	500		18				44
45	" "		656	4	20																500		134	500		18	military 2000	250	266	45
46	" "		657	4	20																500		134	500		18				46
47	J P Knowlton		658	4	20																500		134	500		18				47
48			659	4	24 721																620		134	620		18	620		475	48
49			676	4	22 124																555		134	555		18	555		475	49
50			677	4	20																500		134	500		18	500		475	50
51			678	4	20																500		134	500		18	500		475	51
52			679	4	20																500		134	500		18	500		475	52
53			680	4	20																500		134	500		19	500		475	53
54			681	4	20																500		134	500		19	500		475	54
55			682	4	20																500		134	500		19	500		475	55
56			683	4	20																500		134	500		19	500		475	56
57			628	5	20																500		134	500		19	500		475	57
58			629	5	20																500		134	500		19	500		475	58
59			630	5	20																500		134	500		19	500		475	59
60			631	5	20																500		134	500		19	500		475	60

Sharon Farms Co.

Sharon Farms Co.

Calif'a Home Tract

Thomas Tract

Fairmead Colony #5

Fairmead Colony #5

Tp. S. Range E

6	5	4	3	2	1
7	8	9	10	11	12
18	17	16	15	14	13
19	20	21	22	23	24
30	29	28	27	26	25
31	32	33	34	35	36

Fairmead Colony No. 5.

	OWNER	TRANSFER	Mtg. Abts. Page / ~~LOT~~ Lot	~~LOT~~ Section T. 11 S. R. 16 E.	No. of ~~BLOCK~~ Acres	Value 1908 Land	Value 1908 Imp.	Check	Value 1909 Land	Value 1909 Imp.	Check	Value 1910 Land	Value 1910 Imp.	Check	Value 1911 Land	Value 1911 Imp.	Check	Value 1912 Land	Value 1912 Imp.	Check	Value 1913 Land	Value 1913 Imp.	Check	Value 1914 Land	Value 1914 Imp.	Check	Value 1915 Land	Value 1915 Imp.	Check	
61	Olcese and Buchenau 14 13	Co of Fruitvale Land Co	632	5	20																									
62			633	5	20																500		134	500		19	500		475	1
63			634	5	20																500		134	500		19	500		475	2
64			635	5	21 667																500		134	500		19	500		475	3
65			636	5	21 567																540		134	540		19	540		475	4
66			637	5	20																540		134	540		19	540		475	5
67			638	5	20																500		134	500		19	500		475	6
68			639	5	20																500		134	500		19	500		475	7
69			640	5	20																500		134	500		19	500		475	8
70			641	5	20																500		134	500		19	500		475	9
71			642	5	20																500		134	500		19	500		475	10
72			643	5	20																500		134	500		19	500		475	11
73			660	5	20																500		134	500		19	500		475	12
74			661	5	20																500		134	500		19	500		475	13
75			662	5	20																500		134	500		19	500		476	14
76			663	5	20																500		134	500		19	500		476	15
77			664	5	20																500		134	500		19	500		476	16
78			665	5	20																500		134	500		19	500		476	
79			666	5	20																500		134	500		19	500		476	
80			667	5	21 667																500		135	500		19	500		476	
81			668	5	21 367																535		135	535		19	535		476	
82			669	5	20																535		135	535		19	535		476	
83			670	5	20																500		135	500		19	500		476	
84			671	5	20																500		135	500		19	500		476	
85			672	5	20																500		135	500		19	500		476	
86			673	5	20																500		135	500		19	500		476	
87			674	5	20																500		135	500		19	500		476	
88			675	5	20																500		135	500		19	500		476	
89																														29
90																														30
91																														31
92																														32
93																														33
94																														34
95																														35
96																														36
97																														37
98																														38
99																														39
100																														40
101																														41
102																														42
103																														43
104																														44
105																														45
106																														46
107																														47
108																														48
109																														49
110																														50
111																														51
112																														52
53																														53
54																														54
55																														55
56																														56
57																														57
58																														58
59																														59
60																														60

Fairmead Colony # 6.

Sharon Farms Co.

Sharon Farms CO.

Califa Home Tract

Thomas Tract

FAIRMEAD COLONY

No. 6

T.9S. R.16E.

Fairmead Colony No-6.

	OWNER	TRANSFER	Mtg. Abts. Page	Section	No. of Acres	Value 1908 Land	Value 1908 Imp.	Check	Value 1909 Land	Value 1909 Imp.	Check	Value 1910 Land	Value 1910 Imp.	Check	Value 1911 Land	Value 1911 Imp.	Check	Value 1912 Land	Value 1912 Imp.	Check	Value 1913 Land	Value 1913 Imp.	Check	Value 1914 Land	Value 1914 Imp.	Check	Value 1915 Land	Value 1915 Imp.	Check	
1	Co-operative Land and Trust Company		32	688	11 455																345		433	345		19	345		476	1
2	Orvil Garlinghouse		32-33	689-690-691. 700 & 704½.	173 160 175 [illegible]																5280	1300	87	5210	1300	151	5210	1300	109	2
3	Co-operative Land and Trust Company		32	692	20																600		433	600		20	600		476	3
4			32	693	20																600		433	600		20	600		476	4
5			32	694	20																600		433	600		20	600		476	5
6			32	695	20																600		433	600		20	600		476	6
7			32	696	20																600		433	600		20	600		476	7
8			32	697	20																600		433	600		20	600		476	8
9			32	698	20																600		433	600		20	600		476	9
10			32	699	20																600		433	600		20	600		476	10
11			32	711	26 267																790		433	790		20	790		476	11
12			32	712	17																510		433	510		20	510		476	12
13			32	713	20 182																605		433	605		20	605		476	13
14			32	714	22 221																665		433	665		20	665		476	14
15			32	715	23 525																705		433	705		20	705		476	15
16			32	716	25 754																770		433	770		20	770		476	16
17			32	717	29 145																875		433	875		20	875		476	17
18			32	718	29 408																880		433	880		20	880		476	18
19			32	719	26 007																780		433	780		20	780		476	19
20			32	720	23 155																710		433	710		20	710		476	20
21			32	721	22 785																690		433	690		20	690		476	21
22		H V Muller	32	722	25 279																750		433	750		20	750	40	267	22
23			32	723	28 175																845		433	845		20	845	400	267	23
24			33	684	24 260																725		433	725		20	725		476	24
25			33	685	20																600		433	600		20	600		476	25
26		Alex Robertson	33	686	20																600		433	600		20	1755		267	26
27			33	687	20																600		433	600		20			267	27
28			33	705	18 453																555		433	555		20			267	28
29			33	706 3 lots	19 793																595		433	595		20	110		477	29
30			33	707	18 771																565		433	565		20	565		477	30
31			33	708	17 384																520		434	520		20	520		477	31
32			33	709	25 551																765		434	775		20	775		477	32
33		H.V. Muller Sd. Klett & Sarah J Klett	33	710	~~29 784~~ 30.687																895		434	920		20	920		267	33
34			33	724	20																600		434	600		20	600		108	34
35		Sd Klett & Sarah J Klett	33	725	20																600		434	600		20	600		108	35
36		Sd Klett & Sarah J Klett	33	726	20																600		434	600		20	600		108	36
37		Sd. Klett & Sarah J. Klett	33	727	24 663																740		434	740		20	740	300	108	37
38																														38
39																														39
40																														40
41																														41
42																														42
43																														43
44																														44
45																														45
46																														46
47																														47
48																														48
49																														49
50																														50
51																														51
52																														52
53																														53
54																														54
55																														55
56																														56
57																														57
58																														58
59																														59
60																														60

Sharon Farms Co.

Sharon Farms Co.

Califa Home Tract

Thomas Tract

Tp. S. Range E

6	5	4	3	2	1
7	8	9	10	11	12
18	17	16	15	14	13
19	20	21	22	23	24
30	29	28	27	26	25
31	32	33	34	35	36

Fairmead Colony #3
Fairmead Colony #5

	OWNER.	TRANSFER.	Mtg. Abts. Page	LOT	BLOCK	Value 1900		Check	Value 1901		Check	Value 1902		Check	Value 1903		Check	Value 1904		Check	Value 1905		Check	Value 1906		Check	Value 1907		Check		Check
						Land	Imp.		Land	Imp.		Land	Imp.		Land	Imp.		Land	Imp.		Land	Imp.		Land	Imp		Land	Imp.			
1																															4
2																															4
3																															4
4																															109
5																															
6																															
7																															
8																															
9																															
10																															
11																															
12																															
13																															
14																															
15																															
16																															
17																															
18																															
19																															
20																															
21																															
22																															
23																															
24																															
25																															
26																															
27																															
28																															
29																															
30																															
31																															
32																															
33																															
34																															
35																															
36																															
37																															
38																															
39																															
40																															
41																															
42																															
43																															
44																															
45																															
46																															
47																															
48																															
49																															
50																															
51																															
52																															
53																															
54																															

Sharon Farms Co. Sub.1.

Sharon Farms Co.

Califa Home Tract

Thomas Tract

SUBDIVISION No 1

SHARON FARMS CO.

IN

Ts. 9 S.R.17 E. & T.10 S.R.17 E.

all in Sharon

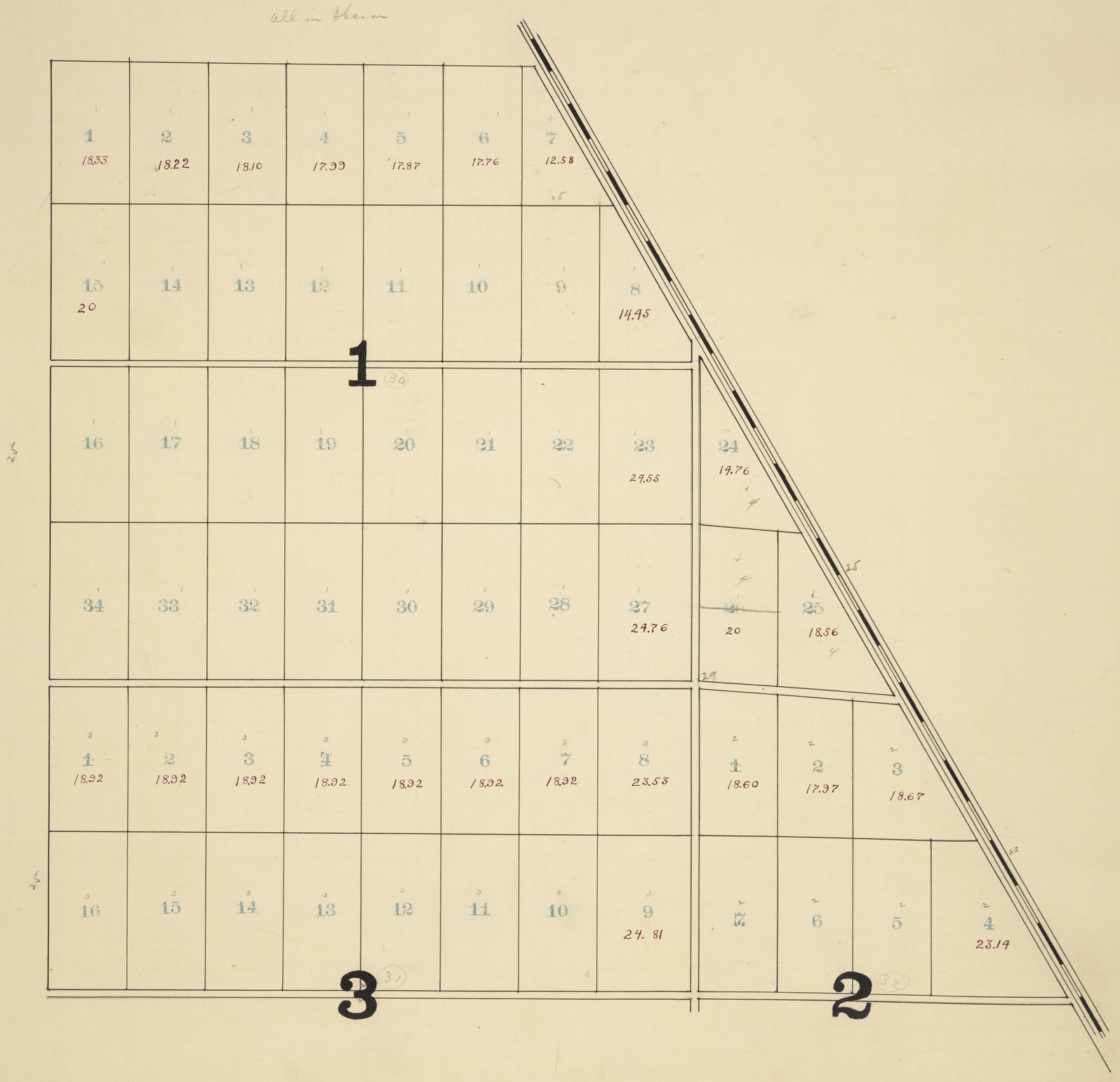

	OWNER	TRANSFER	~~Mtg. Abs. Page~~ Block	~~Section~~ Lots	No. of Acres	Value 1908 Land	Value 1908 Imp.	Check	Value 1909 Land	Value 1909 Imp.	Check	Value 1910 Land	Value 1910 Imp.	Check	Value 1911 Land	Value 1911 Imp.	Check	Value 1912 Land	Value 1912 Imp.	Check	Value 1913 Land	Value 1913 Imp.	Check	Value 1914 Land	Value 1914 Imp.	Check	Value 1915 Land	Value 1915 Imp.	Check	
1	Madera Realty Co - Arizona Corporation. Sharon Farms Co.		1	1 to 23-27 to 32 8 & 26 ~~1 to 34~~	614.61 ~~657.32~~																16450		434	16450		203	15365	350	4	1
2			2	1 to 7	138.35																3460		434	3460		203	3460		4	2
3			3	1 to 16	320.78																8020		434	8020		203	8020		4	3
4	J.O. Martin Jr.		1	24-25 NE-26	43.32																						1085		109	4
5																														5
6																														6
7																														7
8																														8
9																														9
10																														10
11																														11
12																														12
13																														13
14																														14
15																														15
16																														16
17																														17
18																														18
19																														19
20																														20
21																														21
22																														22
23																														23
24																														24
25																														25
26																														26
27																														27
28																														28
29																														29
30																														30
31																														31
32																														32
33																														33
34																														34
35																														35
36																														36
37																														37
38																														38
39																														39
40																														40
41																														41
42																														42
43																														43
44																														44
45																														45
46																														46
47																														47
48																														48
49																														49
50																														50
51																														51
52																														52
53																														53
54																														54
55																														55
56																														56
57																														57
58																														58
59																														59
60																														60

Sharon Farms Co. Sub.1.

Sharon Farms CO.

Califa Home Tract

Thomas Tract

Tp. S. Range E

6	5	4	3	2	1
7	8	9	10	11	12
18	17	16	15	14	13
19	20	21	22	23	24
30	29	28	27	26	25
31	32	33	34	35	36

Fairmead Colony #3
Fairmead Colony #5
Sharon Farms Co.
Sub. 1.

	OWNER.	TRANSFER.	Mtg. Abts. Page	LOT	BLOCK	Value 1900		Check	Value 1901		Check	Value 1902		Check	Value 1903		Check	Value 1904		Check	Value 1905		Check	Value 1906		Check	Value 1907		Check
						Land	Imp.		Land	Imp.		Land	Imp.		Land	Imp.		Land	Imp.		Land	Imp.		Land	Imp		Land	Imp.	
1																													
2																													
3																													
4																													
5																													
6																													
7																													
8																													
9																													
10																													
11																													
12																													
13																													
14																													
15																													
16																													
17																													
18																													
19																													
20																													
21																													
22																													
23																													
24																													
25																													
26																													
27																													
28																													
29																													
30																													
31																													
32																													
33																													
34																													
35																													
36																													
37																													
38																													
39																													
40																													
41																													
42																													
43																													
44																													
45																													
46																													
47																													
48																													
49																													
50																													
51																													
52																													
53																													
54																													

Sharon Farms CO.

Califa Home Tract

Thomas Tract

Fairmead Colony #3
Fairmead Colony #5
Sharon Farms Co.
Sub. 1.

SHARON
No 1

All in Sheet

	OWNER	TRANSFER	~~Mtg.~~ ~~Abts.~~ ~~Page~~ Block	~~Section~~ Lots	No. of Acres	Value 1908 Land	Value 1908 Imp.	Check	Value 1909 Land	Value 1909 Imp.	Check	Value 1910 Land	Value 1910 Imp.	Check	Value 1911 Land	Value 1911 Imp.	Check	Value 1912 Land	Value 1912 Imp.	Check	Value 1913 Land	Value 1913 Imp.	Check	Value 1914 Land	Value 1914 Imp.	Check	Value 1915 Land	Value 1915 Imp.	Check	
1	Madera Realty Co. Arizona Corporation 3	Sharon Farms Co 1	2	8 to 18.	237 77																5770	2000	434	Town of Sharon	—				—	1
2	Madera Realty Co. Arizona Corporation 2	Sharon Farms Co. 1	5	1 to 38.	740 84																18,520	350	434	18520	350	203	18520	350	4	2
3																														3
4																														4
5																														5
6																														6
7																														7
8																														8
9																														9
10																														10
11																														11
12																														12
13																														13
14																														14
15																														15
16																														16
17																														17
18																														18
19																														19
20																														20
21																														21
22																														22
23																														23
24																														24
25																														25
26																														26
27																														27
28																														28
29																														29
30																														30
31																														31
32																														32
33																														33
34																														34
35																														35
36																														36
37																														37
38																														38
39																														39
40																														40
41																														41
42																														42
43																														43
44																														44
45																														45
46																														46
47																														47
48																														48
49																														49
50																														50
51																														51
52																														52
53																														53
54																														54
55																														55
56																														56
57																														57
58																														58
59																														59
60																														60

Sharon Farms CO.

Califa Home Tract

Thomas Tract

Tp. S. Range E

6	5	4	3	2	1
7	8	9	10	11	12
18	17	16	15	14	13
19	20	21	22	23	24
30	29	28	27	26	25
31	32	33	34	35	36

Fairmead Colony #3
Fairmead Colony #5
Sharon Farms Co.
Sub. 1.

	OWNER.	TRANSFER.	Mtg. Abts. Page	LOT	BLOCK	Value 1900		Check	Value 1901		Check	Value 1902		Check	Value 1903		Check	Value 1904		Check	Value 1905		Check	Value 1906		Check	Value 1907		Check	
						Land	Imp.		Land	Imp.		Land	Imp.		Land	Imp.		Land	Imp.		Land	Imp.		Land	Imp		Land	Imp.		
1																														
2																														
3																														
4																														
5																														
6																														
7																														
8																														
9																														
10																														
11																														
12																														
13																														
14																														
15																														
16																														
17																														
18																														
19																														
20																														
21																														
22																														
23																														
24																														
25																														
26																														
27																														
28																														
29																														
30																														
31																														
32																														
33																														
34																														
35																														
36																														
37																														
38																														
39																														
40																														
41																														
42																														
43																														
44																														
45																														
46																														
47																														
48																														
49																														
50																														
51																														
52																														
53																														
54																														

Sharon Farms Co.

Jalifa Home Tract

Thomas Tract

Fairmead Colony #3
Fairmead Colony #5
Sharon Farms Co.

SHARON
No 1

all in Sharon

3

(31)

17	18	19	20	21	22	23	24 24.75
32	31	30	29	28	27	26	25 24.69
1 18.19	2 18.25	3 18.31	4 18.37	5 18.43	6 18.48	7 18.54	8 23.01
16	15	14	13	12	11	10	9 24.79

4

(6)

17	18	19	20	21	22	23	24 24.85
32	31	30	29	28	27	26	25 24.93

	OWNER	TRANSFER	Mtg. Abts. Page Block	~~Section~~ Lots	No. of Acres	Value 1908 Land	Value 1908 Imp.	Check	Value 1909 Land	Value 1909 Imp.	Check	Value 1910 Land	Value 1910 Imp.	Check	Value 1911 Land	Value 1911 Imp.	Check	Value 1912 Land	Value 1912 Imp.	Check	Value 1913 Land	Value 1913 Imp.	Check	Value 1914 Land	Value 1914 Imp.	Check	Value 1915 Land	Value 1915 Imp.	Check	
1	Madera Realty Co. Arizona Corporation	Sharon Farms Co	3	17 to 24 26 to 32 17 to 32	304.75 329.44																8,235		434	7620		203	7620		4	1
2	Madera Realty Co. Arizona Corporation	Sharon Farms Company	4	1 to 32	646.15																16,155		434	16155		203	16155		4	2
3	Mary E. Sanfield		3	25	24.42																–		–	620		182	620		109	3
4																														4
5																														5
6																														6
7																														7
8																														8
9																														9
10																														10
11																														11
12																														12
13																														13
14																														14
15																														15
16																														16
17																														17
18																														18
19																														19
20																														20
21																														21
22																														22
23																														23
24																														24
25																														25
26																														26
27																														27
28																														28
29																														29
30																														30
31																														31
32																														32
33																														33
34																														34
35																														35
36																														36
37																														37
38																														38
39																														39
40																														40
41																														41
42																														42
43																														43
44																														44
45																														45
46																														46
47																														47
48																														48
49																														49
50																														50
51																														51
52																														52
53																														53
54																														54
55																														55
56																														56
57																														57
58																														58
59																														59
60																														60

Sharon Farms Co.

Jalifa Home Tract

Thomas Tract

Tp. S. Range E

6	5	4	3	2	1
7	8	9	10	11	12
18	17	16	15	14	13
19	20	21	22	23	24
30	29	28	27	26	25
31	32	33	34	35	36

Fairmead Colony #3
Fairmead Colony #5
Sharon Farms Co.

	OWNER.	TRANSFER.	Mtg. Abts. Page	LOT	BLOCK	Value 1900		Check	Value 1901		Check	Value 1902		Check	Value 1903		Check	Value 1904		Check	Value 1905		Check	Value 1906		Check	Value 1907		Check		Check	
						Land	Imp.		Land	Imp.		Land	Imp.		Land	Imp.		Land	Imp.		Land	Imp.		Land	Imp		Land	Imp.				
1																															4	1
2																															4	2
3																															4	3
4																															4	4
5																															1	5
6																																6
7																																7
8																																8
9																																9
10																																10
11																																11
12																																12
13																																13
14																																14
15																																15
16																																16
17																																17
18																																18
19																																19
20																																20
21																																21
22																																22
23																																23
24																																24
25																																25
26																																26
27																																27
28																																28
29																																29
30																																30
31																																31
32																																32
33																																33
34																																
35																																
36																																
37																																
38																																
39																																
40																																
41																																
42																																47
43																																48
44																																49
45																																50
46																																51
47																																52
48																																53
49																																54
50																																55
51																																56
52																																57
53																																58
54																																59
																																60

Sharon Farms CO.
Sub. 2.

Califa Home Tract

Thomas Tract

SUBDIVISION Nº 2

SHARON FARMS CO

all in Sharon

	OWNER	TRANSFER	Mtg. Abts. Page Block	Section Lots	No. of Acres	Value 1908 Land	Value 1908 Imp.	Check	Value 1909 Land	Value 1909 Imp.	Check	Value 1910 Land	Value 1910 Imp.	Check	Value 1911 Land	Value 1911 Imp.	Check	Value 1912 Land	Value 1912 Imp.	Check	Value 1913 Land	Value 1913 Imp.	Check	Value 1914 Land	Value 1914 Imp.	Check	Value 1915 Land	Value 1915 Imp.	Check	
1	Madera Realty Co. Arizona Corporation	Sharon Farms Company	6	1 to 30	571 74																14.295	350	434	14295	350	203	14295		4	1
2	"	"	7	1 to 4 - 13 to 20 - 29 to 32	311 78																7795		434	7795		204	7795		4	2
3	"	"	10	1 to 4 - 13 to 18 - 21 - 28	231 22																5780		434	5780		204	5780		4	3
4	"	"	11		148 60																3715		434	3715		204	3715		4	4
5	"	"	12		138 20																3460		434	Town of Sharon		—			—	5
6																														6
7																														7
8																														8
9																														9
10																														10
11																														11
12																														12
13																														13
14																														14
15																														15
16																														16
17																														17
18																														18
19																														19
20																														20
21																														21
22																														22
23																														23
24																														24
25																														25
26																														26
27																														27
28																														28
29																														29
30																														30
31																														31
32																														32
33																														33
34																														
35																														
36																														
37																														
38																														
39																														
40																														
41																														
42																														
43																														
44																														
45																														
46																														
47																														47
48																														48
49																														49
50																														50
51																														51
52																														52
53																														53
54																														54
55																														55
56																														56
57																														57
58																														58
59																														59
60																														60

Sharon Farms Co.
Sub. 2.

Jalifa Home Tract

Thomas Tract

Tp. S. Range E

6	5	4	3	2	1
7	8	9	10	11	12
18	17	16	15	14	13
19	20	21	22	23	24
30	29	28	27	26	25
31	32	33	34	35	36

Fairmead Colony #3
Fairmead Colony #5
Sharon Farms Co.
Sharon Farms Co. Sub. 2.

	OWNER.	TRANSFER.	Mtg. Abts. Page	Section	No. of Acres	Value 1900		Check	Value 1901		Check	Value 1902		Check	Value 1903		Check	Value 1904		Check	Value 1905		Check	Value 1906		Check	Value 1907		Check	
						Land	Imp.		Land	Imp.		Land	Imp.		Land	Imp.		Land	Imp.		Land	Imp.		Land	Imp		Land	Imp.		
1																														
2																														
3																														
4																														
5																														
6																														
7																														
8																														
9																														
10																														
11																														
12																														
13																														
14																														
15																														
16																														
17																														
18																														
19																														
20																														
21																														
22																														
23																														
24																														
25																														
26																														
27																														
28																														
29																														
30																														
31																														
32																														
33																														
34																														
35																														
36																														
37																														
38																														
39																														
40																														
41																														
42																														
43																														
44																														
45																														
46																														
47																														
48																														
49																														
50																														
51																														
52																														
53																														
54																														

Valifa Home Tract

Thomas Tract

SUBDIVISION Nº2

SHARON FARMS CO.

all in Sharon

T9S R17E

1 5 17.61	1 6 17.48	1 7 17.34	1 8 15.13	2 1 17.21	2 2 17.35	2 3 17.34	2 4 17.63	2 5 17.77	2 6 17.91	2 7 18.05	2 8 19.55
1 12	1 11	1 10	1 9 16.97	2 16	2 15	2 14	2 13	2 12	2 11	2 10	2 9 21.47
7 Sec 28							Sec 27 8				
1 21	1 22	1 23	1 24 16.36	2 17	2 18	2 19	2 20	2 21	2 22	2 23	2 24 21.45
1 28	1 27	1 26	1 25 15.74	2 32	2 31	2 30	2 29	2 28	2 27	2 26	2 25 21.42
4 5 18.07	4 6 18.17	4 7 18.28	4 8 14.76	3 1 18.45	3 2 18.45	3 3 18.46	3 4 18.47	3 5 18.48	3 6 18.48	3 7 18.49	3 8 19.45
4 12	4 11	4 10	4 9 17.30	3 16	3 15	3 14	3 13	3 12	3 11	3 10	3 9 20.24
Sec 33 10							Sec 34 9				
4 19	4 20	4 21	4 22 18.55	3 17	3 18	3 19	3 20	3 21	3 22	3 23	3 24 19.46
4 26	4 25	4 24	4 23 19.79	3 32	3 31	3 30	3 29	3 28	3 27	3 26	3 25 18.68

Fairmead Colony #3
Fairmead Colony #5
Sharon Farms Co.
Sharon Farms Co. Sub. 2.

	OWNER	TRANSFER	Mtg. Abts. Page Block	Section Lots	No. of Acres	Value 1908 Land	Value 1908 Imp.	Check	Value 1909 Land	Value 1909 Imp.	Check	Value 1910 Land	Value 1910 Imp.	Check	Value 1911 Land	Value 1911 Imp.	Check	Value 1912 Land	Value 1912 Imp.	Check	Value 1913 Land	Value 1913 Imp.	Check	Value 1914 Land	Value 1914 Imp.	Check	Value 1915 Land	Value 1915 Imp.	Check	
1	Madera Realty Co. Arizona Corporation	Sharon Farms Co 1st	7	5 to 12-21 to 28	296.63																7,415		434	7415		204	7415	350	4	1
2		" " "	8	1 to 32	627.15																15,680	350	434	12545	350	204	12545		4	2
3		" " "	9	1 to 32	627.11																15,680		434	12545		204	12545		4	3
4		Sharon Farms Co. 1st acp	10	5 to 12-19 to 26	304.92																7,625		434	7625		204	7625		4	4
5																														5
6																														6
7																														7
8																														8
9																														9
10																														10
11																														11
12																														12
13																														13
14																														14
15																														15
16																														16
17																														17
18																														18
19																														19
20																														20
21																														21
22																														22
23																														23
24																														24
25																														25
26																														26
27																														27
28																														28
29																														29
30																														30
31																														31
32																														32
33																														33
34																														34
35																														35
36																														36
37																														37
38																														38
39																														39
40																														40
41																														41
42																														42
43																														43
44																														44
45																														45
46																														46
47																														47
48																														48
49																														49
50																														50
51																														51
52																														52
53																														53
54																														54
55																														55
56																														56
57																														57
58																														58
59																														59
60																														60

Jalfa Home Tract

Thomas Tract

Tp. S. Range E

6	5	4	3	2	1
7	8	9	10	11	12
18	17	16	15	14	13
19	20	21	22	23	24
30	29	28	27	26	25
31	32	33	34	35	36

Fairmead Colony #3
Fairmead Colony #5
Sharon Farms Co.
Sharon Farms Co. Sub. 2.

	OWNER.	TRANSFER.	Mtg. Abts. Page	Section	No. of Acres	Value 1900		Check	Value 1901		Check	Value 1902		Check	Value 1903		Check	Value 1904		Check	Value 1905		Check	Value 1906		Check	Value 1907		Check	
						Land	Imp.		Land	Imp.		Land	Imp.		Land	Imp.		Land	Imp.		Land	Imp.		Land	Imp		Land	Imp.		
1																														
2																														
3																														
4																														
5																														
6																														
7																														
8																														
9																														
10																														
11																														
12																														
13																														
14																														
15																														
16																														
17																														
18																														
19																														
20																														
21																														
22																														
23																														
24																														
25																														
26																														
27																														
28																														
29																														
30																														
31																														
32																														
33																														
34																														
35																														
36																														
37																														
38																														
39																														
40																														
41																														
42																														
43																														
44																														
45																														
46																														
47																														
48																														
49																														
50																														
51																														
52																														
53																														
54																														

Califa Home Tract

Thomas Tract

SUBDIVISION No 2

SHARON FARMS CO

all in Sheron

T10S R17E

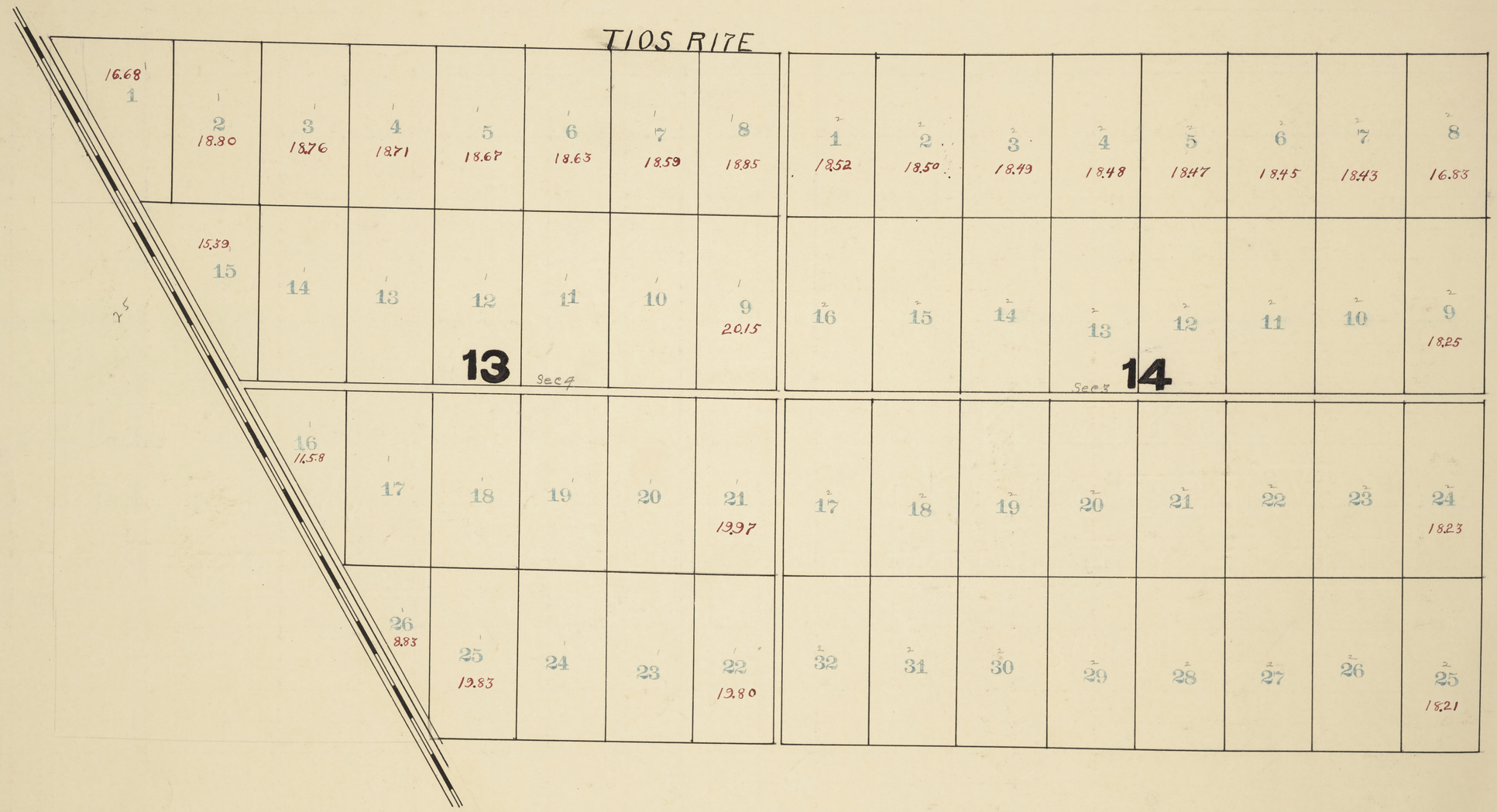

Fairmead Colony #3
Fairmead Colony #5
Sharon Farms Co.
Sharon Farms Co. Sub. 2.

	OWNER	TRANSFER	Map Book Page Block	~~Section~~ Lot	No. of Acres	Value 1908 Land	Value 1908 Imp.	Check	Value 1909 Land	Value 1909 Imp.	Check	Value 1910 Land	Value 1910 Imp.	Check	Value 1911 Land	Value 1911 Imp.	Check	Value 1912 Land	Value 1912 Imp.	Check	Value 1913 Land	Value 1913 Imp.	Check	Value 1914 Land	Value 1914 Imp.	Check	Value 1915 Land	Value 1915 Imp.	Check	
1	Madina Realty Co. Arizona Corporation	Sharon Farms Co. 1st	13	1 to 26	483 $\frac{54}{100}$																12,080		434	12080		204	12080		4	1
2			14	1 to 32	620 $\frac{86}{100}$																15,520		434	15520		204	15520		4	2
3																														3
4																														4
5																														5
6																														6
7																														7
8																														8
9																														9
10																														10
11																														11
12																														12
13																														13
14																														14
15																														15
16																														16
17																														17
18																														18
19																														19
20																														20
21																														21
22																														22
23																														23
24																														24
25																														25
26																														26
27																														27
28																														28
29																														29
30																														30
31																														31
32																														32
33																														33
34																														34
35																														35
36																														36
37																														37
38																														38
39																														39
40																														40
41																														41
42																														42
43																														43
44																														44
45																														45
46																														46
47																														47
48																														48
49																														49
50																														50
51																														51
52																														52
53																														53
54																														54
55																														55
56																														56
57																														57
58																														58
59																														59
60																														60

Califa Home Tract

Thomas Tract

Tp. S. Range E

6	5	4	3	2	1
7	8	9	10	11	12
18	17	16	15	14	13
19	20	21	22	23	24
30	29	28	27	26	25
31	32	33	34	35	36

Fairmead Colony #3
Fairmead Colony #5
Sharon Farms Co.
Sharon Farms Co. Sub. 2

	OWNER	TRANSFER	Mtg. Abts. Page	LOT	BLOCK	Value 1908		Check	Value 1909		Check	Value 1910		Check	Value 1911		Check	Value 1912		Check	Value 1913		Check	Value 1914		Check	Value 1915		Check	
						Land	Imp.		Land	Imp.		Land	Imp.		Land	Imp.		Land	Imp.		Land	Imp.		Land	Imp.		Land	Imp.		
1																														1
2																														2
3																														3
4																														4
5																														5
6																														6
7																														7
8																														8
9																														9
10																														10
11																														11
12																														12
13																														13
14																														14
15																														15
16																														16
17																														17
18																														18
19																														19
20																														20
21																														21
22																														22
23																														23
24																														24
25																														25
26																														26
27																														27
28																														28
29																														29
30																														30
31																														31
32																														32
33																														33
34																														34
35																														35
36																														36
37																														37
38																														38
39																														39
40																														
41																														
42																														
43																														
44																														
45																														
46																														
47																														
48																														
49																														
50																														
51																														
52																														
53																														53
54																														54
55																														55
56																														56
57																														57
58																														58
59																														59
60																														60

Califa Home Tract

Thomas Tract

10-16

CALIFA HOME TRACT

LOT 3 CALIFA TRACT

all in Fairmead

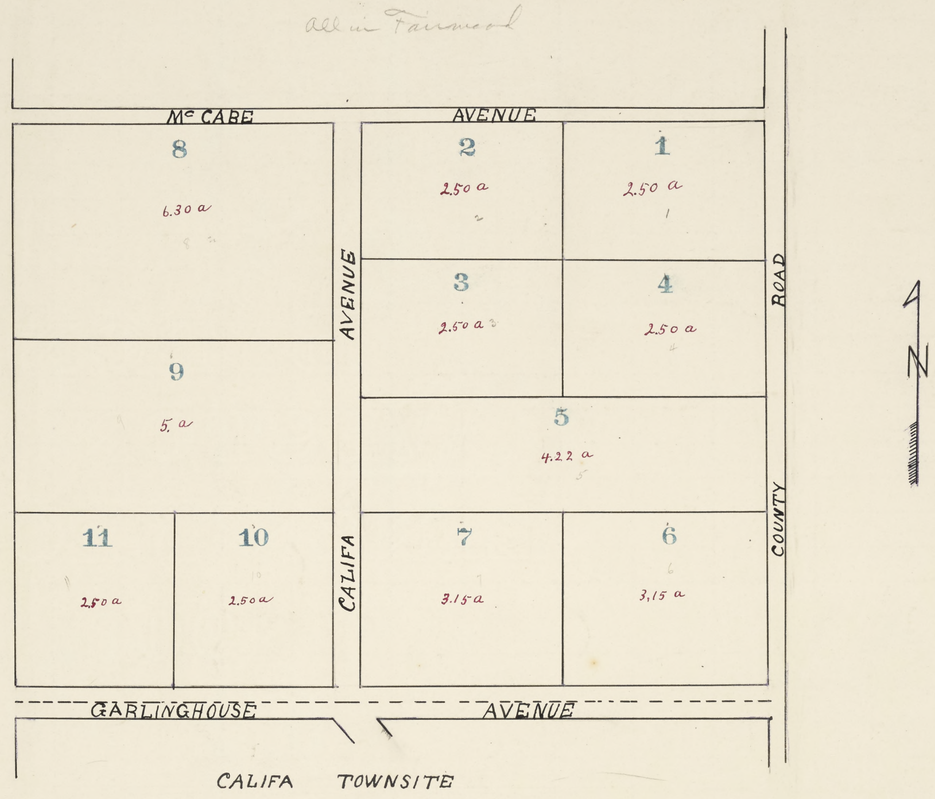

Cal's Home Tract

	OWNER	TRANSFER	Mtg. Abs. Page Lot	Section	No. of Acres	Value 1908 Land	Value 1908 Imp.	Check	Value 1909 Land	Value 1909 Imp.	Check	Value 1910 Land	Value 1910 Imp.	Check	Value 1911 Land	Value 1911 Imp.	Check	Value 1912 Land	Value 1912 Imp.	Check	Value 1913 Land	Value 1913 Imp.	Check	Value 1914 Land	Value 1914 Imp.	Check	Value 1915 Land	Value 1915 Imp.	Check	
1	Glaude Hining and H. J. Patterson 13		1		2 50																75		64	75		29	75		134	1
2			2		2 50																75		64	75		29	75		134	2
3			3		2 50																75		64	75		29	75		134	3
4			4		2 50																75		64	75		29	75		134	4
5			5		4 22																125		64	125		29	125		134	5
6			6		3 15																95		64	95		29	95		134	6
7			7		3 15																95		64	95		29	95		134	7
8			8		6 30																190		64	190		29	190		134	8
9			9		5																150		64	150		29	150		134	9
10			10		2 50																75		64	75		29	75		134	10
11			11		2 50																75		64	75		29	75		134	11
12																														12
13																														13
14																														14
15																														15
16																														16
17																														17
18																														18
19																														19
20																														20
21																														21
22																														22
23																														23
24																														24
25																														25
26																														26
27																														27
28																														28
29																														29
30																														30
31																														31
32																														32
33																														33
34																														34
35																														35
36																														36
37																														37
38																														38
39																														39
40																														40
41																														41
42																														42
43																														43
44																														44
45																														45
46																														46
47																														47
48																														48
49																														49
50																														50
51																														51
52																														52
53																														53
54																														54
55																														55
56																														56
57																														57
58																														58
59																														59
60																														60

Thoms Tract

Tp. S. Range E

6	5	4	3	2	1
7	8	9	10	11	12
18	17	16	15	14	13
19	20	21	22	23	24
30	29	28	27	26	25
31	32	33	34	35	36

Fairmead Colony #3
Fairmead Colony #5
Sharon Farms Co.
Califa Home Tract
Sharon Farms Co.

	OWNER	TRANSFER	Mtg. Abts. Page	LOT	BLOCK	Value 1908		Check	Value 1909		Check	Value 1910		Check	Value 1911		Check	Value 1912		Check	Value 1913		Check	Value 1914		Check	Value 1915		Check	
						Land	Imp.		Land	Imp.		Land	Imp.		Land	Imp.		Land	Imp.		Land	Imp.		Land	Imp.		Land	Imp.		
1																														1
2																														2
3																														3
4																														4
5																														5
6																														6
7																														7
8																														8
9																														9
10																														10
11																														11
12																														12
13																														13
14																														14
15																														15
16																														16
17																														17
18																														18
19																														19
20																														20
21																														21
22																														22
23																														23
24																														24
25																														25
26																														26
27																														27
28																														28
29																														29
30																														30
31																														31
32																														32
33																														33
34																														34
35																														35
36																														36
37																														37
38																														38
39																														39
40																														40
41																														41
42																														42
43																														43
44																														44
45																														45
46																														46
47																														
48																														
49																														
50																														
51																														
52																														
53																														
54																														
55																														
56																														
57																														57
58																														58
59																														59
60																														60

Thomas Tract

THOMAS TRACT

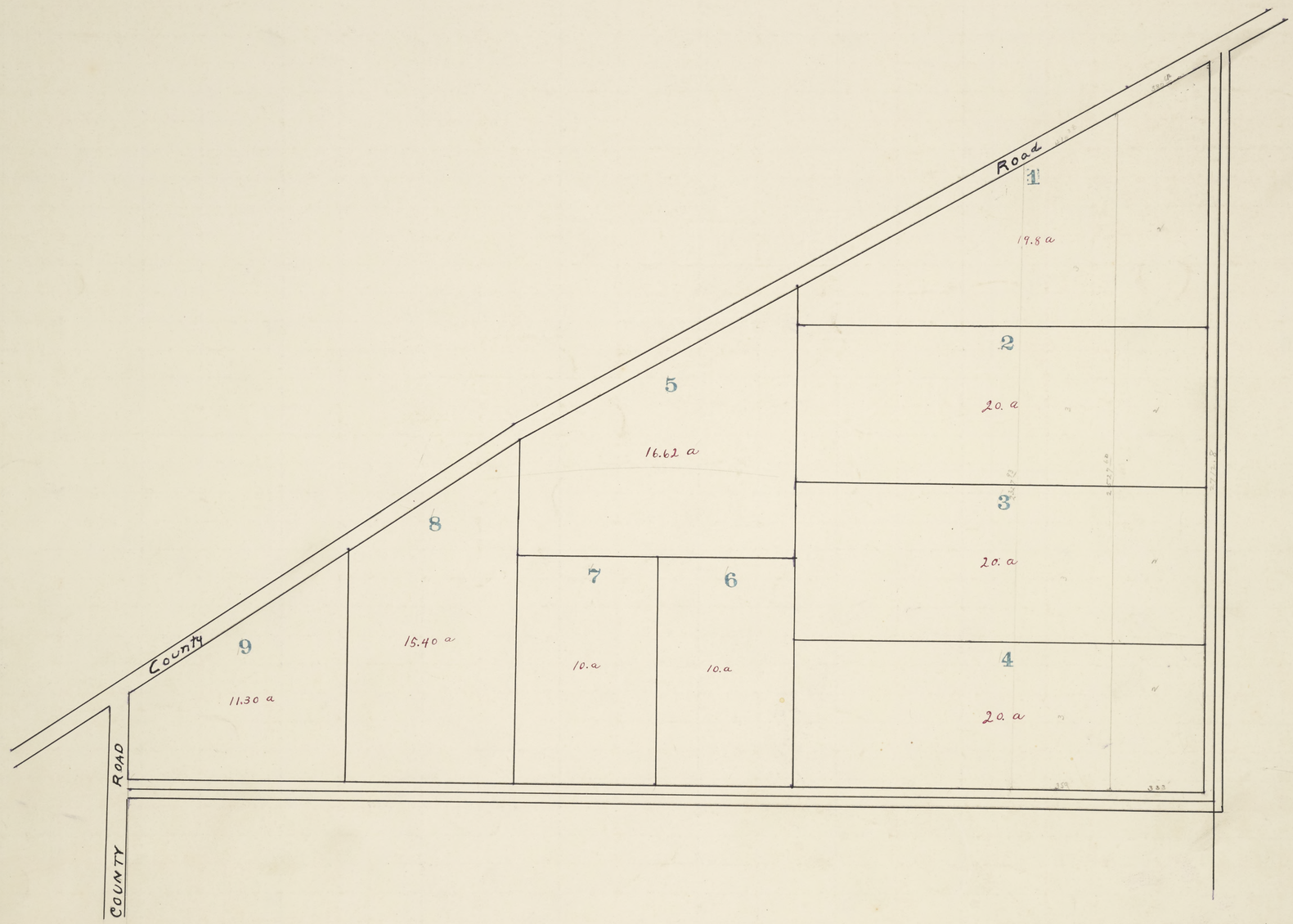

Fairmead Colony #3
Fairmead Colony #5
Sharon Farms Co.
Sharon Farms Co.
Celifa Home Tract
Thomas Tract

	OWNER	TRANSFER	Mtg. Abts. Page	Section	No. of Acres	Value 1908 Land	Value 1908 Imp.	Check	Value 1909 Land	Value 1909 Imp.	Check	Value 1910 Land	Value 1910 Imp.	Check	Value 1911 Land	Value 1911 Imp.	Check	Value 1912 Land	Value 1912 Imp.	Check	Value 1913 Land	Value 1913 Imp.	Check	Value 1914 Land	Value 1914 Imp.	Check	Value 1915 Land	Value 1915 Imp.	Check	
1	W. O. Huse	A. N. Williams		Lot 5 & 9. Lots 1 & 4 less 5 & 8 & 9	123.32																									1
2	J. H. Wilson 1/2	A. N. Williams		E 333 ft of Lots 1 & 4 & 9	20																2460	220	401			187				2
3	W. O. Huse 1/2	A. N. Williams		W 259 ft of E 692 ft of Lots 1-2-3-4	20																400	150	23	3580	370	187	3580	370	70	3
4																										187				4
5																														5
6																														6
7																														7
8																														8
9																														9
10																														10
11																														11
12																														12
13																														13
14																														14
15																														15
16																														16
17																														17
18																														18
19																														19
20																														20
21																														21
22																														22
23																														23
24																														24
25																														25
26																														26
27																														27
28																														28
29																														29
30																														30
31																														31
32																														32
33																														33
34																														34
35																														35
36																														36
37																														37
38																														38
39																														39
40																														40
41																														41
42																														42
43																														43
44																														44
45																														45
46																														46
47																														47
48																														48
49																														49
50																														50
51																														51
52																														52
53																														53
54																														54
55																														55
56																														56
57																														57
58																														58
59																														59
60																														60

Tp. S. Range E

6	5	4	3	2	1
7	8	9	10	11	12
18	17	16	15	14	13
19	20	21	22	23	24
30	29	28	27	26	25
31	32	33	34	35	36

Fairmead Colony #3
Fairmead Colony #5
Sharon Farms Co.
Sharon Farms Co.
Celifa Home Tract
Thomas Tract

	OWNER.	TRANSFER.	Mtg. Abts. Page	LOT	BLOCK	Value 1900		Check	Value 1901		Check	Value 1902		Check	Value 1903		Check	Value 1904		Check	Value 1905		Check	Value 1906		Check	Value 1907	
						Land	Imp.		Land	Imp.		Land	Imp.		Land	Imp.		Land	Imp.		Land	Imp.		Land	Imp		Land	Imp
1																												
2																												
3																												
4																												
5																												
6																												
7																												
8																												
9																												
10																												
11																												
12																												
13																												
14																												
15																												
16																												
17																												
18																												
19																												
20																												
21																												
22																												
23																												
24																												
25																												
26																												
27																												
28																												
29																												
30																												
31																												
32																												
33																												
34																												
35																												
36																												
37																												
38																												
39																												
40																												
41																												
42																												
43																												
44																												
45																												
46																												
47																												
48																												
49																												
50																												
51																												
52																												
53																												
54																												

Storey Tract
Fairmead Colony Acres.
Fairmead Colony #4.
Fairmead Colony #7
Orchard & Alfalfa Colony.
Sharon Farms Co. Sub 3

Storey Tract.

STOREY TRACT

Being a
Resubdivision of a portion of
Lots 1-2-3 and 16 in Sec. 17 All of 7-8 and 10
And a portion of Lot 9 Sec. 16 T. 11 S. R. 18 E. M.D.M.
Lankershim Colony, MADERA COUNTY
N. and E. of AT & S.F.R.R.

— area includes Roads —

Storey Tract. Section 17 1/18

	OWNER.	TRANSFER.	Mtg. Abts. Page Index	LOT	~~BLOCK~~ Sec	Value ~~1900~~ 1914 Land	Value ~~1900~~ 1914 Imp.	Check	Value 1901 Land	Value 1901 Imp.	Check	Value 1902 Land	Value 1902 Imp.	Check	Value 1903 Land	Value 1903 Imp.	Check	Value 1904 Land	Value 1904 Imp.	Check	Value 1905 Land	Value 1905 Imp.	Check	Value 1906 Land	Value 1906 Imp	Check	Value 1907 Land	Value 1907 Imp.	Check
1	Fritz B. Campen and Carl B. Campen		17	1	10 84	270		103	270		110																		
2			17	2	5	125		103	125		110																		
3			16	3	5	125		103	125		110																		
4			16	4	5	125		103	125		110																		
5			16	5	5	125		103	125		110																		
6			16	6	5	125		103	125		110																		
7			17	7	5	125		103	125		110																		
8			17	8	13 91	350		103	350		110																		
9			16	9	5	125		103	125		110																		
10			16	10	5	125		103	125		110																		
11			16	11	5	125		103	125		110																		
12			16	12	5	125		103	125		110																		
13			17	13	5 825	145		103	145		110																		
14			16	14	5	125		103	125		110																		
15			16	15	5	125		103	125		110																		
16			16	16	5	125		103	125		110																		
17			16	17	5	125		103	125		110																		
18			16	18	8 164	205		103	205		110																		
19			16	19	5	125		103	125		110																		
20			16	20	5	125		103	125		110																		
21																													
22																													
23																													
24																													
25																													
26																													
27																													
28																													
29																													
30																													
31																													
32																													
33																													
34																													
35																													
36																													
37																													
38																													
39																													
40																													
41																													
42																													
43																													
44																													
45																													
46																													
47																													
48																													
49																													
50																													
51																													
52																													
53																													
54																													

Fairmead Colony Acres.

Fairmead Colony Acres.

FAIRMEAD COLONY ACRES

A RESUBDIVISION OF LOTS 105-106-107-108-127-152-153-154 AND 155 OF FAIRMEAD COLONY AND BLOCK 9 OF FAIRMEAD

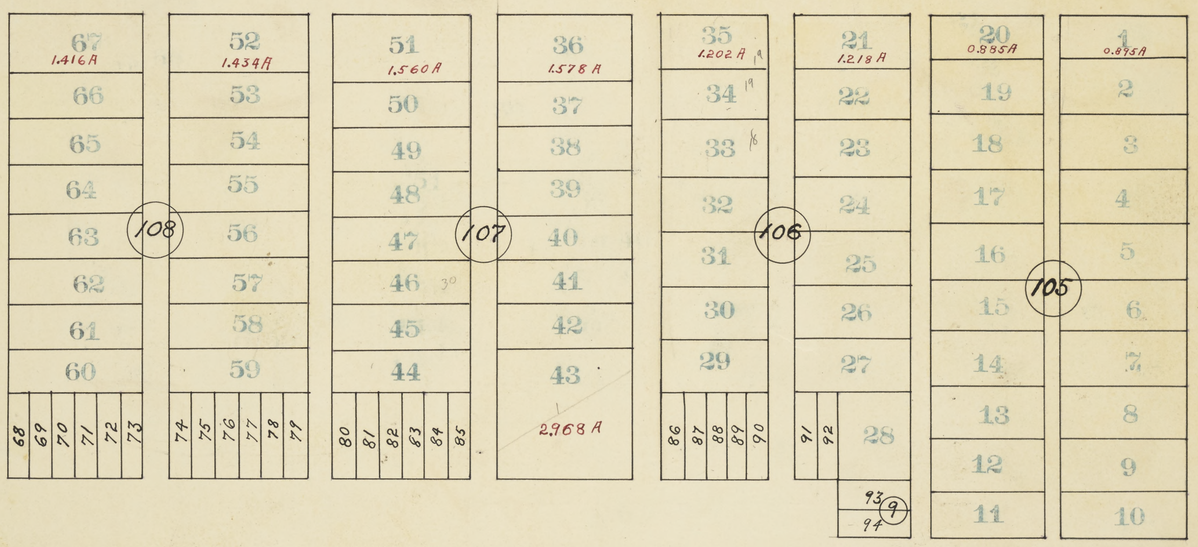

Fairmead Colony Acres

	OWNER.	TRANSFER.	Mtg. Abts. Page	LOT	~~BLOCK~~ acres	Value ~~1900~~ 1914 Land	Value ~~1900~~ 1914 Imp.	Check	Value ~~1901~~ 1915 Land	Value ~~1901~~ 1915 Imp.	Check	Value 1902 Land	Value 1902 Imp.	Check	Value 1903 Land	Value 1903 Imp.	Check	Value 1904 Land	Value 1904 Imp.	Check	Value 1905 Land	Value 1905 Imp.	Check	Value 1906 Land	Value 1906 Imp	Check	Value 1907 Land	Value 1907 Imp.	Check
1	Trustees of the Fairmead School District			43.	2 268	–		–																					
2	Co-operative Bonds + Trust Co.			1	.85	45		20	45		477																		
				2	1	50		20	50		477																	1	
3				3	1	50		21	50		477																		
				4	1	50		21	50		477																		
4				5	1	50		21	50		477																		
				6	1	50		21	50		477																		
5				7	1	50		21	50		477																		
				8	1	50		21	50		477																		
6				9	1	50		21	50		477																		
				10	1	50		21	50		477																		
7				11	1	50		21	50		477																		
				12	1	50		21	50		477																		
8				13	1	50		21	50		477																		
				14	1	50		21	50		477																		
9				15	1	50		21	50		477																		
				16	1	50		21	50		477																		
10				17	1	50		21	50		477																		
				18	1	50		21	50		477																		
11				19	1	50		21	50		477																		
				20	.885	45		21	45		477																		
12				21	1.218	60		21	60		477																		
				22	1	50		21	50		477																		
13				23	1	50		21	50	100	477																		
				24	1	50		21	50		477																		
14				25	1	50		21	50		477																		
				26	1	50		21	50		477																		
15				27	1	50		21	50		477																		
				28	1	50		21	50		477																		
16				29	1	50		21	50		477																		
				30	1	50		21	50		477																		
17				31	1	50		21	50		477																		
				32	1	50		21	50		477																		
18		Andrew J Wiks		33	1	50		21	50		257																		
		Andrew J Wiks		34	1	50		21	50		257																		
19				35	1.33	60		21	60		257																		
				86		25		21	~~25~~		477																		
20				87		25		21	25		478																		
				88		25		21	25		478																		
21				89		25		21	25		478																		
				90		25		21	25		478																		
22				91		25		22	25		478																		
				92		25		22	25		478																		
23				93		25		22	25		478																		
				94		25		22	25		478																		
24																													
25				36	1.58	80		22	80	150	478																		
				37	1	50		22	50		478																		
26				38	1	50		22	50		478																		
				39	1	50		22	50		478																		
27				40	1	50		22	50	50	478																		
				41	1	50		22	50		478																		
28				42	1	50		22	50		478																		
29				44	1	50		22	50		478																		
				45	1	50		22	50		478																		
30		Frank H. Torres		46	1	50		22	50	300	41																		
				47	1	50		22	50		478																		
31				48	1	50		22	50		478																		
				49	1	50		22	50		478																		
32				50	1	50		22	50		478																		
				51	1.60	80		22	80		478																		
33				80		25		22	25		478																		
				81		25		22	25		478																		
34				82		25		22	25		478																		
				83		25		22	25		478																		
35				84		25		22	25		478																		
				85		25		22	25		478																		
36																													
37				52	1.45	70		22	70		478																		
				53	1	50		22	50		478																		
38				54	1	50		22	50		478																		
				55	1	50		22	50		478																		
39				56	1	50		22	50		478																		
				57	1	50		22	50		478																		
40				58	1	50		22	50		478																		
				59	1	50		22	50		478																		
41				60	1	50		22	50		478																		
				61	1	50		22	50		478																		
42				62	1	50		22	50		479																		
				63	1	50		22	50		479																		
43				64	1	50		23	50		479																		
				65	1	50		23	50		479																		
44				66	1	50		23	50		479																		
				67	1.40	70		23	70	100	479																		
45				68		25		23	25		479																		
				69		25		23	25		479																		
46				70		25		23	25		479																		
				71		25		23	25		479																		
47				72		25		23	25		479																		
				73		25		23	25		479																		
48				74		25		23	25		479																		
				75		25		23	25		479																		
49				76		25		23	25		479																		
				77		25		23	25		479																		
50				78		25		23	25		479																		
				79		25		23	25		479																		
51																													
52																													
53																													
54																													

FAIRMEAD COLONY ACRES

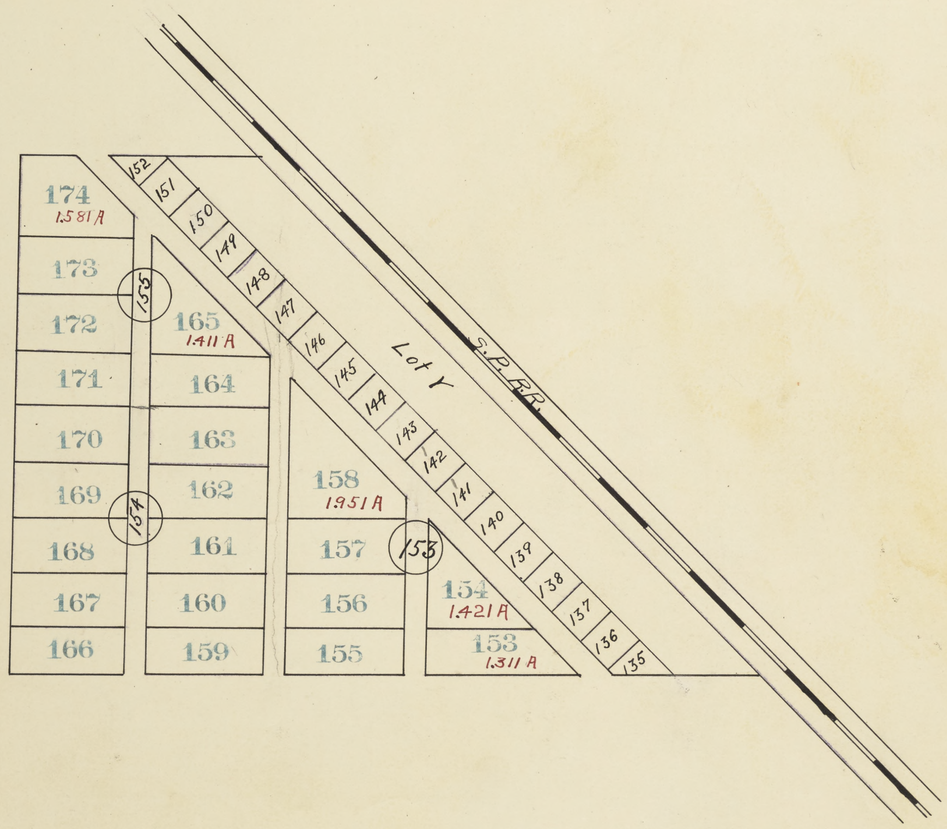

114	95
115	96
116	97
117	98
118	99
119 (127)	100
120	101
121	102
122	103
123	104
124	105
125	106
126	107
127	108
128 (152)	109
129	110
130	111
131	112
132	113
133	134

	OWNER.	TRANSFER.	Mtg. Abts. Page	LOT.	BLOCK acres	Value ~~1900~~ 1914 Land	Value ~~1900~~ 1914 Imp.	Check	Value ~~1901~~ 1915 Land	Value ~~1901~~ 1915 Imp.	Check	Value 1902 Land	Value 1902 Imp.	Check	Value 1903 Land	Value 1903 Imp.	Check	Value 1904 Land	Value 1904 Imp.	Check	Value 1905 Land	Value 1905 Imp.	Check	Value 1906 Land	Value 1906 Imp	Check	Value 1907 Land	Value 1907 Imp.	Check
1	A. W. Heavenrich 1/2 E. H. Cox 1/2			141-142		50		82	50	400	41																		
2	Co-operative Land & Trust Co. 1/2			95	1	50		23	50		479																		
3				96	1	50		23	50		479																		
4				97	1	50		23	50		479																		
5				98	1	50		23	50		479																		
6				99	1	50		23	50		479																		
7				100	1	50		23	50		479																		
8				101	1	50		23	50	50	479																		
9				102	1	50		23	50		479																		
10				103	1	50		23	50		479																		
11				104	1	50		23	50		479																		
12				114	1	50		23	50		479																		
13				115	1	50		23	50		479																		
14				116	1	50		23	50		479																		
15				117	1	50		23	50		479																		
16				118	1	50		23	50		479																		
17				119	1	50		23	50		479																		
18				120	1	50		23	50		479																		
19				121	1	50		23	50		479																		
20				122	1	50		23	50		479																		
21				123	1	50		23	50		479																		
22				105	1	50		23	50		480																		
23				106	1	50		24	50		480																		
24				107	1	50		24	50		480																		
25				108	1	50		24	50		480																		
26				109	1	50		24	50		480																		
27				110	1	50		24	50		480																		
28				111	1	50		24	50		480																		
29				112	1	50		24	50		480																		
30				113	1	50		24	50		480																		
31				124	1	50		24	50		480																		
32				125	1	50		24	50		480																		
33				126	1	50		24	50		480																		
34				127	1	50		24	50		480																		
35				128	1	50		24	50		480																		
36				129	1	50		24	50		480																		
37				130	1	50		24	50		480																		
38				131	1	50		24	50		480																		
39				132	1	50		24	50		480																		
40				133	1	50		24	50		480																		
41				134	1	50		24	50		480																		
42				135		25		24	25		480																		
43				136		25		24	25		480																		
44				137		25		24	25		480																		
45				138		25		24	25		480																		
46				139		25		24	25		480																		
47				140		25		24	25		480																		
48				143		25		24	25		480																		
49				144		25		24	25		480																		
50				145		25		24	25		480																		
51				146		25		24	25		480																		
52				153	1 3/4	65		24	65		480																		
53				154	1 4/4	70		24	70		480																		
54				155	1	50		24	50		480																		
				156	1	50		24	50		480																		
				157	1	50		24	50		480																		
				158	1 9/8	100		24	100		480																		
				159	1	50		24	50		480																		
				160	1	50		24	50		481																		
				161	1	50		25	50		481																		
				162	1	50		25	50		481																		
				163	1	50		25	50		481																		
				166	1	50		25	50		481																		
				167	1	50		25	50		481																		
				168	1	50		25	50		481																		
				169	1	50		25	50		481																		
				170	1	50		25	50		481																		
				147		25		25	25		481																		
				148		25		25	25		481																		
				149		25		25	25		481																		
				150		25		25	25		481																		
				151		25		25	25		481																		
				152		25		25	25		481																		
				164	1	50		25	50		481																		
				165	1 4/4	70		25	70		481																		
				171	1	50		25	50		481																		
				172	1	50		25	50		481																		
				173	1	50		25	50		481																		
				174	1 5/8	80		25	80		481																		

Fairmead Colony #4.

Fairmead Colony #4

FAIRMEAD COLONY

No 4

COMPRISING
ALL OF SECTION 35 AND ALL THE TILLABLE LAND SOUTH OF BERENDA SLOUGH IN SECTIONS 27 AND 34 AND THE WEST 1/2 OF SECTION 26 - T IX S R XVIE M D B & M - AND A PORTION OF SECTION 3 - T X S R XVIE

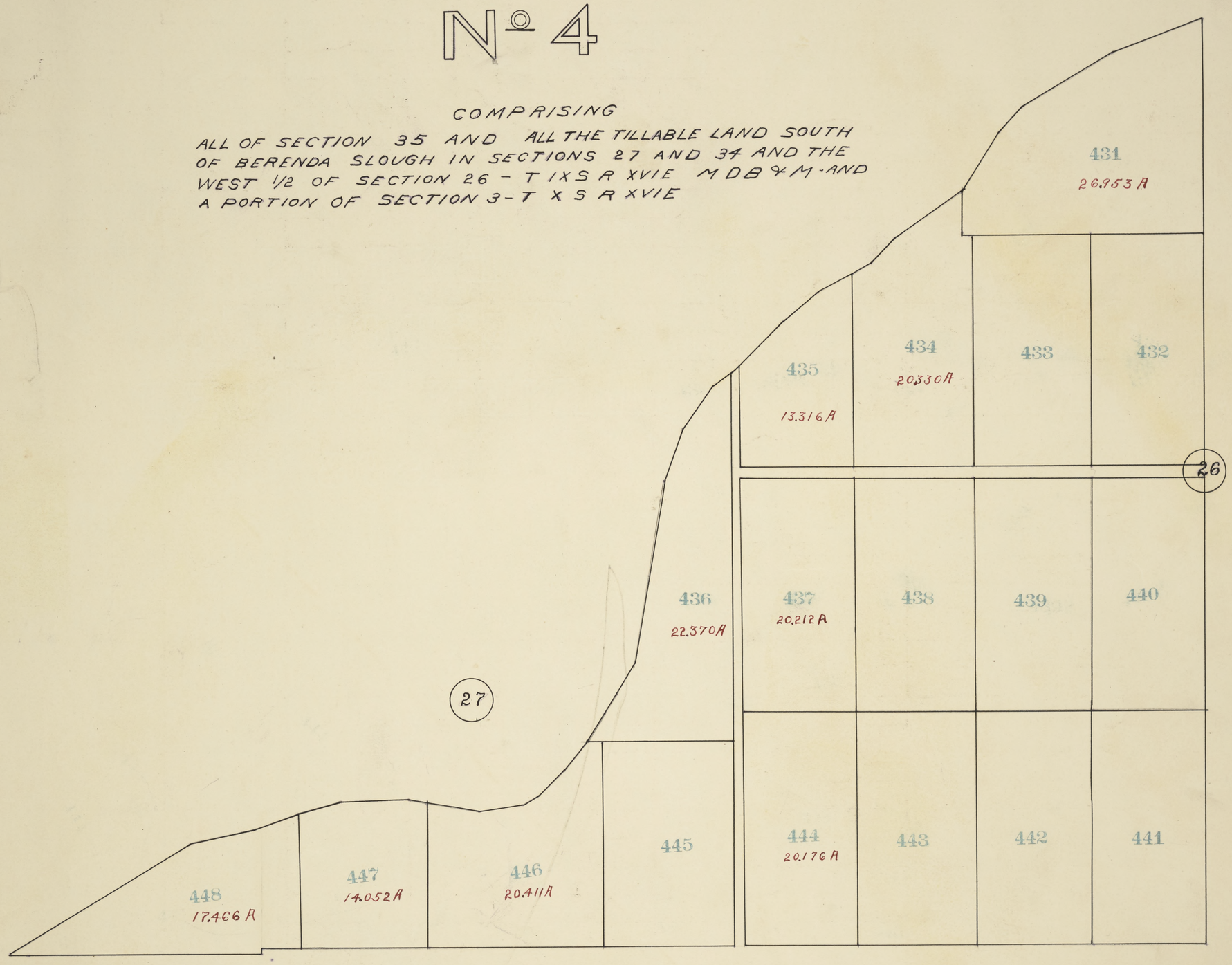

Farmers Colony No 4.

	OWNER.	TRANSFER.	Mtg. Abts. Page	LOT	~~BLOCK~~ area	Value ~~1900~~ 1914 Land	Value ~~1900~~ 1914 Imp.	Check	Value ~~1901~~ 1905 Land	Value ~~1901~~ 1905 Imp.	Check	Value 1902 Land	Value 1902 Imp.	Check	Value 1903 Land	Value 1903 Imp.	Check	Value 1904 Land	Value 1904 Imp.	Check	Value 1905 Land	Value 1905 Imp.	Check	Value 1906 Land	Value 1906 Imp	Check	Value 1907 Land	Value 1907 Imp.	Check
1	Co-operative Land + Trust Co		Sec 26	431	26 953/1000	540		13	540		470																		
2	"		"	432	20	400		13	400		470																		
3	"		"	433	20	400		13	400		470																		
4	"		"	434	20 380/1000	405		13	405		470																		
5	"		"	435	13 316/1000	265		13	265		470																		
6	"		27	436	22 579/1000	560		13	560		470																		
7	"		"	437	20 212/1000	405		13	405		470																		
8	"		"	438	20	400		13	400		470																		
9	"		"	439	20	400		13	400		470																		
10	"		"	440	20	400		13	400		470																		
11	"		"	441	20	400		13	400		470																		
12	"		"	442	20	400		13	400		470																		
13	"		"	443	20	400		13	400		470																		
14	"		"	444	20 76/1000	405		13	405		470																		
15	"		27	445	20	500		13	500		470																		
16	"		"	446	20 441/1000	510		13	510		470																		
17	"		"	447	14 252/1000	350		13	350		470																		
18	"		"	448	17 846/1000	635		13	635		470																		
19																													
20																													
21																													
22																													
23																													
24																													
25																													
26																													
27																													
28																													
29																													
30																													
31																													
32																													
33																													
34																													
35																													
36																													
37																													
38																													
39																													
40																													
41																													
42																													
43																													
44																													
45																													
46																													
47																													
48																													
49																													
50																													
51																													
52																													
53																													
54																													

FAIRMEAD COLONY № 4

Fairmead Colony No. 4.

	OWNER.	TRANSFER.	Mtg. Abts. Page	LOT	~~BLOCK~~ acres	Value ~~1900~~ 1914 Land	Value ~~1900~~ 1914 Imp.	Check	Value ~~1901~~ 1915 Land	Value ~~1901~~ 1915 Imp.	Check	Value 1902 Land	Value 1902 Imp.	Check	Value 1903 Land	Value 1903 Imp.	Check	Value 1904 Land	Value 1904 Imp.	Check	Value 1905 Land	Value 1905 Imp.	Check	Value 1906 Land	Value 1906 Imp	Check	Value 1907 Land	Value 1907 Imp.	Check
1	Co-Operative Land + Trust Co		34	449	29.863	895	600	13	895		470																		
2	"		"	450	20	600		13	600		470																		
3	"		"	451	20	600		13	600		470																		
4	"		"	452	20	600		13	600		470																		
5	"		"	453	20	600		13	600		470																		
6	"		"	454	20	600		13	600		470																		
7	"		"	455	20	600		13	600		470																		
8	"		"	472	20	600		13	600		470																		
9	"		"	473	20	600		13	600		471																		
10	"		"	474	20	600		14	600		471																		
11	"		"	475	20	600		14	600		471																		
12	"		"	476	20	600		14	600		471																		
13	"		"	477	20	600		14	600		471																		
14	"		"	478	20	600		14	600		471																		
15	"		"	479	20.670	620		14	620		471																		
16	"		"	480	20.744	620		14	620		471																		
17	"	William P Graig	"	481	20	600		14	1200		265																		
18	"		"	482	20	600		14			265																		
19	"		"	483	20	600		14	600		471																		
20	"		"	484	20	600		14	600		471																		
21	"		"	485	20	600		14	600		471																		
22	"		"	N½ 486	10 20	600		14	300		471																		
23	"		"	N½ 487	10 20	600		14	300		471																		
24	"		"	S½ 504	10 20	600		14	300		471																		
25	"		"	S½ 505	10 20	600		14	300		471																		
26	"		"	506	20	600		14	600		471																		
27	"		"	507	20	600		14	600		471																		
28	"		"	508	20	600		14	600		471																		
29	"		"	509	20	600		14	600	240	471																		
30	"		"	510	20	600		14	600		471																		
31	"		"	511	20.818	625		14	625	80	471																		
32	"		Lan 3	512	21.177	635		15	635		472																		
33	"		3	513	20	600		15	600		472																		
34	"		"	514	20	600		15	600		472																		
35	"		"	515.	20	600		15	600		472																		
36		Christina Beith ½ Elizabeth McHoul ½	S½ 504-515 N½ 504-515		40 a				1200	1200	108																		
37																													
38																													
39																													
40																													
41																													
42																													
43																													
44																													
45																													
46																													
47																													
48																													
49																													
50																													
51																													
52																													
53																													
54																													

FAIRMEAD COLONY Nº 4



Fairmead Colony No 4.

	OWNER. 1914	TRANSFER.	Mtg. Abts. Page	LOT Dec 35	BLOCK 20 acres	Value ~~1900~~ 1914 Land	Value ~~1900~~ 1914 Imp.	Check	Value ~~1901~~ 1915 Land	Value ~~1901~~ 1915 Imp.	Check	Value 1902 Land	Value 1902 Imp.	Check	Value 1903 Land	Value 1903 Imp.	Check	Value 1904 Land	Value 1904 Imp.	Check	Value 1905 Land	Value 1905 Imp.	Check	Value 1906 Land	Value 1906 Imp	Check	Value 1907 Land	Value 1907 Imp.	Check
1	Co-operative Land & Trust Co (Limited)			456		500		14	500		471																		
2	"			457		500		14	500		471																		
3	"			458		500		14	500		471																		
4	"			459		500		14	500		471																		
5	"			460		500		14	500		471																		
6	"			461		500		14	500		471																		
7	"			462		500		14	500		471																		
8	"			463		500		14	500		471																		
9	"			464		500		14	500		471																		
10	"			465		500		14	500		471																		
11	"			466		500		14	500		471																		
12	"			467		500		14	500		471																		
13	"	Elizabeth McHoul ½ Christina Beith ½		468		500		14	500		108																		
14	"	" "		469		500		14	500		108																		
15	"	" "		470		500		14	500		108																		
16	"	" "		471		500		15	500		108																		
17	"	" "		488		500		15	500		108																		
18	"	" "		489		500		15	500		108																		
19	"	" "		490		500		15	500		108																		
20	"	Elizabeth McHoul ½ Christina Beith ½		491		500		15	500		108																		
21	"			492		500		15	500		471																		
22	"			493		500		15	500		471																		
23	"			494		500		15	500		471																		
24	"			495		500		15	500		471																		
25	"			496		500		15	500		472																		
26	"			497		500		15	500		472																		
27	"			498		500		15	500		472																		
28	"			499		500		15	500		472																		
29	"			S ½ 500	10	500		15	250		472																		
30	"			S ½ 501	10	500		15	250		472																		
31	"			S ½ 502	10	500		15	250		472																		
32	"			Sly 10,832 A 503	10,832	500		15	270		472																		
33		Elizabeth McHoul ½ Christina Beith ½		N ½ 499 500 501 502 Sly 9168 503	39,168				980		108																		
34																													
35																													
36																													
37																													
38																													
39																													
40																													
41																													
42																													
43																													
44																													
45																													
46																													
47																													
48																													
49																													
50																													
51																													
52																													
53																													
54																													

Fairmead Colony #7

FAIRMEAD COLONY

No 7

T. 10 S. R. 16 E. - M.D.B. & M.

Fairmead Colony #7.

Fairmead Colony No 7-

	OWNER.	TRANSFER.	Mtg. Abts. Page	~~Section~~ Lot	No. of Acres	Value ~~1900~~ 1914 Land	Value ~~1900~~ 1914 Imp.	Check	Value ~~1901~~ 1915 Land	Value ~~1901~~ 1915 Imp.	Check	Value 1902 Land	Value 1902 Imp.	Check	Value 1903 Land	Value 1903 Imp.	Check	Value 1904 Land	Value 1904 Imp.	Check	Value 1905 Land	Value 1905 Imp.	Check	Value 1906 Land	Value 1906 Imp	Check	Value 1907 Land	Value 1907 Imp.	Check
1	The Starr Land Co. (a corp)			736	20	600		183	600	370	267																		
2				737	20	600		183	600		267																		
3				738	20	600		183	600		267																		
4				739	~~19~~ 898	595		183	595		267																		
5				740	20	600		183	600		267																		
6				741	20	600		183	600		267																		
7				742	20	600		183	600		267																		
8				743	~~19~~ 945	600		183	600		267																		
9				744	20 114	605		183	605		267																		
10				745	20	600		183	600		267																		
11				746	20	600		183	600		267																		
12				747	20	600		183	600	270	267																		
13	G. R. Stoller 1/2	Julia M. Graham		748 + 749 W½	30 203	900		154	900		270																		
14	The Starr Land Co. (a corp)			749 - E½	10	300		183	300		267																		
15				750	20	600		183	600		267																		
16				751	20	600		183	600		267																		
17		C. McMillan		768	20	600		183	600		271																		
18				769	20	600		183	600		267																		
19				770	20	600		183	600		267																		
20				771	20 203	605		183	605		267																		
21				772	20	600		183	600		267																		
22				773	20	600		183	600		267																		
23				774	20	600		183	600		267																		
24				775	20 286	605		183	605		268																		
25				776	20 462	615		183	615		268																		
26				777	20	600		183	600		268																		
27				778	20	600		183	600		268																		
28				779	20	600		183	600		268																		
29				780	20 357	610		183	610		268																		
30				781	20	600		183	600		268																		
31				782	20	600		183	600		268																		
32				783	20	600		183	600		268																		
33																													
34																													
35																													
36																													
37																													
38																													
39																													
40																													
41																													
42																													
43																													
44																													
45																													
46																													
47																													
48																													
49																													
50																													
51																													
52																													
53																													
54																													

FAIRMEAD COLONY Nº 7

735 19.922 A	734	733	732	731 21.805 A	730	729	728
752 20.090 A	753	754	755	756 21.431 A	757	15 758	16 759
767 20.258 A	766	765	764	763 21.055 A	762	18 761	17 760
784 20.426 A	785	786	787	788 20.679 A	789	31 790	791

23

Fairmead Colony #7.

	OWNER.	TRANSFER.	Mtg. Abts. Page	Lot ~~Section~~	No. of Acres	Value ~~1900~~ 1914 Land	Value ~~1900~~ 1914 Imp.	Check	Value ~~1901~~ 1915 Land	Value ~~1901~~ 1915 Imp.	Check	Value 1902 Land	Value 1902 Imp.	Check	Value 1903 Land	Value 1903 Imp.	Check	Value 1904 Land	Value 1904 Imp.	Check	Value 1905 Land	Value 1905 Imp.	Check	Value 1906 Land	Value 1906 Imp	Check	Value 1907 Land	Value 1907 Imp.	Check
1	Star Land Co.			728	20	600		183	600		268																		
2				729	20	600		183	600		268																		
3				730	20	600		183	600		268																		
4				731	21 805	655		183	655		268																		
5				732	20	600		183	600	300	268																		
6				733	20	600		183	600		268																		
7				734	20	600		184	600		268																		
8				735	19 722	600		184	600		268																		
9				752	20 990	600		184	600		268																		
10				753	20	600		184	600		268																		
11				754	20	600		184	600		268																		
12				755	20	600		184	600		268																		
13				756	21 431	645		184	645		268																		
14				757	20	600		184	600		268																		
15		Frederick William Radtke and		758	20	600		184	1200		271																		
16		Elise L. Radtke		759	20	600		184			271																		
17				760	20	600		184	600		271																		
18				761	20	600		184	600		271																		
19				762	20	600		184	600		268																		
20				763	21 255	630		184	630	300	268																		
21				764	20	600		184	600		268																		
22				765	20	600		184	600		268																		
23				766	20	600		184	600		268																		
24				767	20 258	605		184	605		268																		
25				784	20 424	615		184	615		268																		
26				785	20	600		184	600		268																		
27				786	20	600		184	600		268																		
28				787	20	600		184	600		268																		
29				788	20 679	620		184	620		268																		
30				789	20	600		184	600	200	268																		
31		L.W. Clark		790	20	600		184	600		271																		
32				791	20	600		184	600		268																		
33																													
34																													
35																													
36																													
37																													
38																													
39																													
40																													
41																													
42																													
43																													
44																													
45																													
46																													
47																													
48																													
49																													
50																													
51																													
52																													
53																													
54																													

FAIRMEAD COLONY Nº 7

799 20.668A	798	797 8	796 7	795 5 20.844A	794 4	793	792
816 20.791 A	817	818	819	820 20.713 A	821	822	823
831 20.914A	830	829	828	827 20.585 A	826	825	824
848 21.040 A	849	850	851	852 20.450A	853	854	855

28

	OWNER.	TRANSFER.	10/16 Mtg. Abts. Page Sec.	Dec 26 LOT Lots	~~BLOCK~~ No Acres	Value 1914 ~~1909~~ Land	Imp.	Check	Value 1915 ~~1901~~ Land	Imp.	Check	Value 1902 Land	Imp.	Check	Value 1903 Land	Imp.	Check	Value 1904 Land	Imp.	Check	Value 1905 Land	Imp.	Check	Value 1906 Land	Imp	Check	Value 1907 Land	Imp.	Check
1	Star Land Co.			792	20	500		184	500		268																		
2				793	20	500		184	500	300	269																		
3																													
4	A. H. Ross & June Ross 14		26	794	20	1020		82	1020	550	110																		
5	A. H. Ross & June Ross 14		26	795	20 844			82			—																		
6																													
7	Star Land Co	L. W. Clark		796	20	500		184	500		271																		
8		L. W. Clark		797	20	500		184	500		271																		
9				798	20	500		184	500		269																		
10				799	20 668	515		184	515		269																		
11				816	20 791	520		184	520		269																		
12				817	20	500		184	500		269																		
13				818	20	500		184	500		269																		
14				819	20	500		184	500		269																		
15				820	20 713	515		184	515		269																		
16				821	20	500		185	500		269																		
17				822	20	500		185	500		269																		
18				823	20	500		185	500		269																		
19				824	20	500		185	500		269																		
20				825	20	500		185	500		269																		
21				826	20	500		185	500		269																		
22				827	20 585	515		185	515		269																		
23				828	20	500		185	500		269																		
24				829	20	500		185	500		269																		
25				830	20	500		185	500		269																		
26				931	20 914	525		185	525		269																		
27				848	21 840	525		185	525		269																		
28				849	20	500		185	500		269																		
29				850	20	500		185	500		269																		
30				851	20	500		185	500		269																		
31				852	20 450	510		185	510		269																		
32				853	20	500		185	500		269																		
33				854	20	500		185	500		269																		
34				855	20	500		185	500		269																		
35																													
36																													
37																													
38																													
39																													
40																													
41																													
42																													
43																													
44																													
45																													
46																													
47																													
48																													
49																													
50																													
51																													
52																													
53																													
54																													

FAIRMEAD COLONY Nº 7

807 20.494A	806	805	804	803 20.376A	802	801	800
808 20.595A	809	810	811	812 20.285A	813	814	815
839 20.698A	838	837	836	835 20.193A	834	833	832
840 20.800A	841	842	843	844 20.101A	845	846	847

27

	OWNER.	TRANSFER.	Mtg. Abts. Page	LOT (Lots)	~~BLOCK~~ (Acres)	Value ~~1900~~ 1914 Land	Value ~~1900~~ 1914 Imp.	Check	Value ~~1901~~ 1915 Land	Value ~~1901~~ 1915 Imp.	Check	Value 1902 Land	Value 1902 Imp.	Check	Value 1903 Land	Value 1903 Imp.	Check	Value 1904 Land	Value 1904 Imp.	Check	Value 1905 Land	Value 1905 Imp.	Check	Value 1906 Land	Value 1906 Imp	Check	Value 1907 Land	Value 1907 Imp.	Check
1	Star Land Co.			800	20	500	700	185	500	400	269																		
2				801	20	500		185	500		269																		
3				802	20	500		185	500		269																		
4				803	20 376	510		185	510		269																		
5				804	20	500		185	500		269																		
6				805	20	500		185	500		269																		
7				806	20	500		185	500		269																		
8				807	20 494	510		185	510		269																		
9				808	20 575	515		185	515		269																		
10				809	20	500		185	500		269																		
11				810	20	500		185	500		270																		
12				811	20	500		185	500		270																		
13				812	20 285	505		185	505		270																		
14				813	20	500		185	500		270																		
15				814	20	500		185	500		270																		
16				815	20	500		185	500		270																		
17				832	20	500		185	500	380	270																		
18				833	20	500		185	500		270																		
19				834	20	500		186	500		270																		
20				835	20 193	505		186	505		270																		
21				836	20	500		186	500		270																		
22				837	20	500		186	500		270																		
23				838	20	500		186	500		270																		
24				839	20 698	515		186	515		270																		
25				840	20 800	520		186	520		270																		
26				841	20	500		186	500		270																		
27				842	20	500		186	500		270																		
28				843	20	500		186	500		270																		
29				844	20 101	500		186	500		270																		
30				845	20	500		186	500		270																		
31				846	20	500		186	500		270																		
32				847	20	500		186	500		270																		
33																													
34																													
35																													
36																													
37																													
38																													
39																													
40																													
41																													
42																													
43																													
44																													
45																													
46																													
47																													
48																													
49																													
50																													
51																													
52																													
53																													
54																													

FAIRMEAD COLONY

№ 8

T. 11 S. R. 16 E. – M.D.B. & M.

863 21.713 A	862	861	860	859 21.116 A	858	857	856
880 21.709 A	881	882	883	884 21.197 A	885	886	887
				891 20.367 A	890	889	888
				908 20.253 A	909	910	911

2

Fairmead Colony #8.

Fairmeade Colony No. 8.

	OWNER.	TRANSFER.	Mtg. Abts. Page	LOT (Section 2)	BLOCK (acres)	Value ~~1900~~ 1914 Land	Value ~~1900~~ 1914 Imp.	Check	Value ~~1901~~ 1915 Land	Value ~~1901~~ 1915 Imp.	Check	Value 1902 Land	Value 1902 Imp.	Check	Value 1903 Land	Value 1903 Imp.	Check	Value 1904 Land	Value 1904 Imp.	Check	Value 1905 Land	Value 1905 Imp.	Check	Value 1906 Land	Value 1906 Imp	Check	Value 1907 Land	Value 1907 Imp.	Check
1	William H. Woods 1/4			890	20	500		182	500		273																		
2	Ventura Madera Farm Land Co. 1/2			856	20	500	1000	88	500		271																		
3				857	20	500		88	500		271																		
4				858	20	500		88	500		271																		
5				859	21 11/16	530		88	530		271																		
6				860	20	500		88	500		271																		
7				861	20	500		88	500		271																		
8				862	20	500		88	500		271																		
9				863	21 7/13	540		88	540		271																		
10				880	21 7/20	540		88	540	250	271																		
11				881	20	500		88	500		271																		
12				882	20	500		88	500		271																		
13				883	20	500		88	500	250	271																		
14				884	21 1/27	530		88	530		271																		
15				885	20	500		88	500		272																		
16				886	20	500		88	500	200	272																		
17				887	20	500		88	500		272																		
18				888	20	500		88	500		272																		
19				889	20	500		88	500		272																		
20				891	20 367/1000	510		88	510		272																		
21				908	20 253/1000	505		88	505		272																		
22				909	20	500		88	500		272																		
23				910	20	500		88	500		272																		
24				911	20	500		88	500		272																		
25																													
26																													
27																													
28																													
29																													
30																													
31																													
32																													
33																													
34																													
35																													
36																													
37																													
38																													
39																													
40																													
41																													
42																													
43																													
44																													
45																													
46																													
47																													
48																													
49																													
50																													
51																													
52																													
53																													
54																													

FAIRMEAD COLONY No. 8.

871 21,880 A.	870	869	868	867 21,349 A.	866	865	864
872 21,801 A	873	874	875	876 21,349 A.	877	878	879
899 21,414 A.	898	897	896	895 21,422 A.	894	893	892
900 21,334 A.	901	902	903	904 21,422 A.	905	906	907

3

Fairmead Colony No. 8.

	OWNER.	TRANSFER.	Mtg. Abts. Page	Section 3 LOT	~~BLOCK~~ acres	Value ~~1900~~ 1914 Land	Value ~~1900~~ 1914 Imp.	Check	Value ~~1901~~ 1915 Land	Value ~~1901~~ 1915 Imp.	Check	Value 1902 Land	Value 1902 Imp.	Check	Value 1903 Land	Value 1903 Imp.	Check	Value 1904 Land	Value 1904 Imp.	Check	Value 1905 Land	Value 1905 Imp.	Check	Value 1906 Land	Value 1906 Imp	Check	Value 1907 Land	Value 1907 Imp.	Check
1	Ventura Madera Farm Land Co. (corp).			864	20	500		88	500		272																		
2				865	20	500		88	500		272																		
3				866	20	500		88	500		272																		
4				867	21 349	535		88	535		272																		
5		John B Wideman		868	20	500		88	500		273																		
6		John B Wideman		869	20	500		88	500	450	273																		
7		John B Wideman		870	20	500		88	500		273																		
8		John B Wideman		871	21 872	545		88	545		273																		
9		John B Wideman		872	21 801	545		88	545		273																		
10		John B Wideman		873	20	500		88	500		273																		
11		John B Wideman		874	20	500		88	500		273																		
12		John B Wideman		875	20	500		88	500		273																		
13				876	21 349	535		88	535		272																		
14				877	20	500		88	500		272																		
15				878	20	500		89	500		272																		
16				879	20	500		89	500		272																		
17		Antonio J De Maura		892	20	500		89			273																		
18		Antonio J De Maura		893	20	500		89	1500	550	273																		
19		Antonio J De Maura		894	20	500		89			273																		
20				895	21 422	535		89	535		272																		
21				896	20	500		89	500	300	272																		
22				897	20	500		89	500		272																		
23				898	20	500		89	500		272																		
24				899	21 414	535		89	535		272																		
25				900	21 334	535		89	535		272																		
26				901	20	500		89	500		272																		
27				902	20	500		89	500		272																		
28				903	20	500		89	500	300	272																		
29				904	21 422	535		89	535		272																		
30				905	20	500		89	500		272																		
31				906	20	500		89	500		272																		
32				907	20	500		89	500		272																		
33																													
34																													
35																													
36																													
37																													
38																													
39																													
40																													
41																													
42																													
43																													
44																													
45																													
46																													
47																													
48																													
49																													
50																													
51																													
52																													
53																													
54																													

Orchard & Alfalfa Colony.

ORCHARD & ALFALFA COLONY

T10S R15E

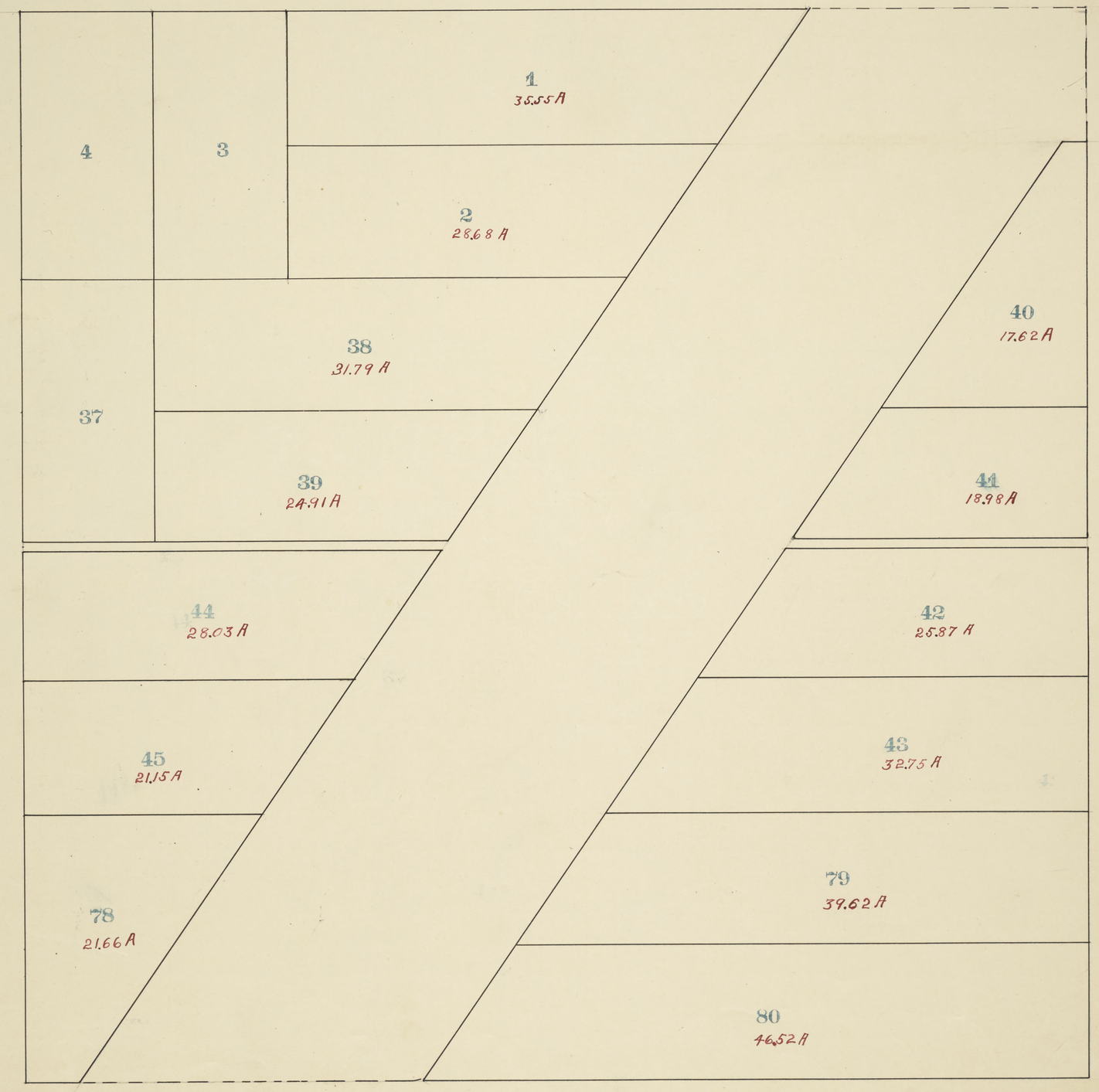

B 18
Sec 11

Orchard & Alfalfa Colony.

Orchard and Alfalfa Colony 10/15

	OWNER.	TRANSFER.	Mtg. Abts. Page	LOT	~~BLOCK~~ Acres.	Value ~~1900~~ 1914 Land	Value ~~1900~~ 1914 Imp.	Check	Value ~~1901~~ 1915 Land	Value ~~1901~~ 1915 Imp.	Check	Value 1902 Land	Value 1902 Imp.	Check	Value 1903 Land	Value 1903 Imp.	Check	Value 1904 Land	Value 1904 Imp.	Check	Value 1905 Land	Value 1905 Imp.	Check	Value 1906 Land	Value 1906 Imp	Check	Value 1907 Land	Value 1907 Imp.	Check
1	Orchard and Alfalfa Colony Co.			1	35^{55}	1065		238	1065	600	417																		
2				2	28^{68}	860		238	860		417																		
3				3	20	600		238	600		417																		
4				4	20.	600		238	600		417																		
5				37	20	600		238	600		417																		
6				38	31^{79}	955		238	955		417																		
7				39	24^{91}	745		238	745		417																		
8				40	17^{67}	530		238	530		417																		
9				41	18^{98}	570		238	570		417																		
10				42	25^{87}	775		238	775		417																		
11				43	32^{75}	985		238	985		417																		
12				44	28^{03}	840		238	840		417																		
13				45	21^{15}	635		238	635		417																		
14				78	21^{66}	650		238	650		417																		
15				79	39^{67}	1190		238	1190		417																		
16				80	46^{52}	1395		238	1395		417																		
17																													
18																													
19																													
20																													
21																													
22																													
23																													
24																													
25																													
26																													
27																													
28																													
29																													
30																													
31																													
32																													
33																													
34																													
35																													
36																													
37																													
38																													
39																													
40																													
41																													
42																													
43																													
44																													
45																													
46																													
47																													
48																													
49																													
50																													
51																													
52																													
53																													
54																													

ORCHARD & ALFALFA COLONY

20	19	18	17	16	15	14	13
21	22	23	24	25	26	27	28
61	60	59	58	57	56	55	54
62	63	64	65	66	67	68	69

B 16
Sec 9

Orchard and Alfalfa Colony

	OWNER.	TRANSFER.	Mtg. Abts. Page	LOT	BLOCK 16 Section 9 acres	Value 1900 1914 Land	Value 1900 1914 Imp.	Check	Value ~~1901~~ 1915 Land	Value ~~1901~~ 1915 Imp.	Check	Value 1902 Land	Value 1902 Imp.	Check	Value 1903 Land	Value 1903 Imp.	Check	Value 1904 Land	Value 1904 Imp.	Check	Value 1905 Land	Value 1905 Imp.	Check	Value 1906 Land	Value 1906 Imp	Check	Value 1907 Land	Value 1907 Imp.	Check
1	Orchard and Alfalfa Colony Co. (cont.)			13	20	500		238	500		417																		
2				14	20	500		238	500		417																		
3				15	20	500		238	500		417																		
4				16	20	500		238	500		417																		
5				17	20	500		238	500		417																		
6				18	20	500		238	500	300	417																		
7				19	20	500		238	500		417																		
8				20	20	500		238	500		417																		
9				21	20	500		238	500		417																		
10				22	20	500		238	500		417																		
11				23	20	500		238	500		417																		
12				24	20	500		238	500		417																		
13				25	20	500		238	500		417																		
14				26	20	500		238	500		417																		
15				27	20	500		238	500		417																		
16				28	20	500		238	500		417																		
17				54	20	500		238	500		417																		
18				55	20	500		238	500		417																		
19				56	20	500		238	500		417																		
20				57	20	500		238	500		417																		
21				58	20	500		238	500		417																		
22				59	20	500		239	500		418																		
23				60	20	500		239	500		418																		
24				61	20	500		239	500		418																		
25				62	20	500		239	500		418																		
26				63	20	500		239	500		418																		
27				64	20	500		239	500		418																		
28				65	20	500		239	500		418																		
29				66	20	500		239	500		418																		
30				67	20	500		239	500		418																		
31				68	20	500		239	500		418																		
32				69	20	500		239	500		418																		
33																													
34																													
35																													
36																													
37																													
38																													
39																													
40																													
41																													
42																													
43																													
44																													
45																													
46																													
47																													
48																													
49																													
50																													
51																													
52																													
53																													
54																													

ORCHARD & ALFALFA COLONY

12	11	10	9	8	7	6	5
29	30	31	32	33	34	35	36
53	52	54	50	49	48	47	46
70	71	72	73	74	75	76	77

B 17
Sec 10

Orchard + Alfalfa Colony.

	OWNER.	TRANSFER.	Mtg. Abts. Page	LOT	BLOCK Section 10 17	Value ~~1900~~ 1914 Land	Value ~~1900~~ 1914 Imp.	Check	Value ~~1901~~ 1915 Land	Value ~~1901~~ 1915 Imp.	Check	Value 1902 Land	Value 1902 Imp.	Check	Value 1903 Land	Value 1903 Imp.	Check	Value 1904 Land	Value 1904 Imp.	Check	Value 1905 Land	Value 1905 Imp.	Check	Value 1906 Land	Value 1906 Imp	Check	Value 1907 Land	Value 1907 Imp.	Check
1	Orchard + Alfalfa Colony Co. (acct)			5	20	500		239	500		418																		
2				6	20	500		239	500		418																		
3				7	20	500		239	500		418																		
4				8	20	500		239	500		418																		
5				9	20	500		239	500		418																		
6				10	20	500		239	500		418																		
7				11	20	500		239	500		418																		
8				12	20	500		239	500		418																		
9				29	20	500		239	500		418																		
10				30	20	500		239	500		418																		
11				31	20	500		239	500		418																		
12				32	20	500		239	500		418																		
13				33	20	500		239	500		418																		
14				34	20	500		239	500		418																		
15				35	20	500		239	500		418																		
16				36	20	500		239	500		418																		
17				46	20	500		239	500		418																		
18				47	20	500		239	500		418																		
19				48	20	500		239	500		418																		
20				49	20	500		239	500		418																		
21				50	20	500		239	500		418																		
22				51	20	500		239	500		418																		
23				52	20	500		239	500		418																		
24				53	20	500		239	500		418																		
25				70	20	500		239	500		418																		
26				71	20	500		239	500		418																		
27				72	20	500		240	500		419																		
28				73	20	500		240	500		419																		
29				74	20	500		240	500		419																		
30				75	20	500		240	500		419																		
31				76	20	500		240	500		419																		
32				77	20	500		240	500		419																		
33																													
34																													
35																													
36																													
37																													
38																													
39																													
40																													
41																													
42																													
43																													
44																													
45																													
46																													
47																													
48																													
49																													
50																													
51																													
52																													
53																													
54																													

Sharon Farms Co. Sub. 3

SUBDIVISION Nº 3

SHARON FARMS CO

S.½ Sec. 14 T.9S. R.17E. M.D.M.

24 3.70A	23 2.94A	22 2.94A	21 2.95A	20 2.95A	19 2.96A	18 2.96A	17 2.97A	16 2.97A	15 2.98A	14 2.98A	13 2.99A
25 3.11A	26 2.50	27	28	29	30	31	32	33	34	35	36
70 3.07A	69 2.50	68	67	66	65	64	63	62	61	60	59
71 3.03A	72 2.50	73	74	75	76	77	78	79	80	81	82
116 2.78A	115 2.32A	114 2.31A	113 2.31A	112 2.30A	111 2.29A	110 2.29A	109 2.28A	108 2.27A	107 2.26A	106 2.26A	105 2.25A

12 2.99A	11 2.99A	10 3.00A	9 3.00A	8 3.01A	7 3.01A	6 3.02A	5 3.02A	4 3.03A	3 3.03A	2 1.83A	1 3.04A
37	38	39	40	41	42	43	44	45	46 2.50	47 1.51A	117 2.50
14 58	57	56	55	54	53	52	51	50	49 2.50	48 1.53A	118 2.50
83	84	85	86	87	88	89	90	91	92 2.00	93 1.55A	119 2.50
104 2.24A	103 2.23A	102 2.23A	101 2.22A	100 2.21A	99 2.21A	98 2.20A	97 2.19A	96 2.12A	95 2.18A	94 1.25A	120 2.12A

Sharon Farms Co.Sub.3

9/9. Sharon Farms Co. Sect. 3.

	OWNER.	TRANSFER.	Mtg. Abts. Page Section	LOT	BLOCK	Value ~~1900~~ 1914 Land	Value ~~1900~~ 1914 Imp.	Check	Value ~~1901~~ 1915 Land	Value ~~1901~~ 1915 Imp.	Check	Value 1902 Land	Value 1902 Imp.	Check	Value 1903 Land	Value 1903 Imp.	Check	Value 1904 Land	Value 1904 Imp.	Check	Value 1905 Land	Value 1905 Imp.	Check	Value 1906 Land	Value 1906 Imp	Check	Value 1907 Land	Value 1907 Imp.	Check
1	Sharon Farms Company		14	1½ 120.		5405		204 3 206 207	5405		4 5 6 7																		
2																													
3																													
4																													
5																													
6																													
7																													
8																													
9																													
10																													
11																													
12																													
13																													
14																													
15																													
16																													
17																													
18																													
19																													
20																													
21																													
22																													
23																													
24																													
25																													
26																													
27																													
28																													
29																													
30																													
31																													
32																													
33																													
34																													
35																													
36																													
37																													
38																													
39																													
40																													
41																													
42																													
43																													
44																													
45																													
46																													
47																													
48																													
49																													
50																													
51																													
52																													
53																													
54																													

SHARON FARMS CO No 3
S½ Sec. 15. T. 9 S. R. 17 E.

24	23	22	21	20	19	18	17	16	15	14	13	12	11	10	9	8	7	6	5	4	3	2	1
3.30 A	2.83 A	2.83 A	2.84 A	2.84 A	2.84 A	2.86 A	2.85 A	2.85 A	2.86 A	2.86 A	2.87 A	2.88 A	2.88 A	2.87 A	2.87 A	2.90 A	2.90 A	2.91 A	2.91 A	2.92 A	2.92 A	2.93 A	2.94 A
25	26	27	28	29	30	31	32	33	34	35	36	37	38	39	40	41	42	43	44	45	46	47	48
2.93 A	2.50																					2.50	2.22 A
72	71	70	69	68	67	66	65	64	63	62	61	60	59	58	57	56	55	54	53	52	51	50	49
2.93 A	2.50																					2.50	2.26 A
73	74	75	76	77	78	79	80	81	82	83	84	85	86	87	88	89	90	91	92	93	94	95	96
2.93 A	2.50																					2.50	2.30 A
120	119	118	117	116	115	114	113	112	111	110	109	108	107	106	105	104	103	102	101	100	99	98	97
2.93 A	2.41 A	2.48 A	2.48 A	2.47 A	2.46 A	2.46 A	2.45 A	2.44 A	2.44 A	2.43 A	2.42 A	2.41 A	2.40 A	2.40 A	2.39 A	2.38 A	2.37 A	2.37 A	2.36 A	2.35 A	2.35 A	2.34 A	2.18 A

15

Sharon Farms Co. Sub. 3.

	OWNER.	TRANSFER.	Mtg. Abts. Page	LOT (S½ Section 15-9/17)	BLOCK	Value ~~1900~~ 1914 Land	Value ~~1900~~ 1914 Imp.	Check	Value ~~1901~~ 1915 Land	Value ~~1901~~ 1915 Imp.	Check	Value 1902 Land	Value 1902 Imp.	Check	Value 1903 Land	Value 1903 Imp.	Check	Value 1904 Land	Value 1904 Imp.	Check	Value 1905 Land	Value 1905 Imp.	Check	Value 1906 Land	Value 1906 Imp	Check	Value 1907 Land	Value 1907 Imp.	Check
1	Sharon Farms Co.			1 to 120		5460		2 3 4 5 6	5460		7 8 9 10																		
2																													
3																													
4																													
5																													
6																													
7																													
8																													
9																													
10																													
11																													
12																													
13																													
14																													
15																													
16																													
17																													
18																													
19																													
20																													
21																													
22																													
23																													
24																													
25																													
26																													
27																													
28																													
29																													
30																													
31																													
32																													
33																													
34																													
35																													
36																													
37																													
38																													
39																													
40																													
41																													
42																													
43																													
44																													
45																													
46																													
47																													
48																													
49																													
50																													
51																													
52																													
53																													
54																													

SHARON FARMS CO No 3
Sec. 22. T.9S.R.17E.

1 233A	2 232A	3 240A	4 241A	5 241A	6 242A	7 243A	8 243A	9 244A	10 245A	11 245A	12 246A	13 242A	14 248A	15 249A	16 249A	17 250A	18 251A	19 251A	20 252A	21 253A	22 253A	23 254A	24 243A
48 292A	47 250A	46	45	44	43	42	41	40	39	38	37	36	35	34	33	32	31	30	29	28	27	26 250A	25 241A
49 292A	50 250A	51	52	53	54	55	56	57	58	59	60	61	62	63	64	65	66	67	68	69	70	71 250A	72 248A
96 241A	95 250A	94	93	92	91	90	89	88	87	86	85	84	83	82	81	80	79	78	77	76	75	74 250A	73 253A
97 291A	98 250A	99	100	101	102	103	104	105	106	107	108	109	110	111	112	113	114	115	116	117	118	119 250A	120 256A
144 290A	143 250A	142	141	140	139	138	137	136	135	134	133	132	131	130	129	128	127	126	125	124	123	122 250A	121 261A
145 290A	146 250A	147	148	149	150	151	152	153	154	155	156	157	158	159	160	161	162	163	164	165	166	167 250A	168 265A
192 289A	191 250A	190	189	188	187	186	185	184	183	182	181	180	179	178	177	176	175	174	173	172	171	170 250A	169 278A
193 283A	194 250A	195	196	197	198	199	200	201	202	203	204	205	206	207	208	209	210	211	212	213	214	215 250A	216 275A
240 324A	239 281A	238 280A	237 279A	236 278A	235 276A	234 274A	233 274A	232 271A	231 270A	230 267A	229 265A	228 263A	227 262A	226 260A	225 259A	224 257A	223 255A	222 253A	221 252A	220 251A	219 249A	218 247A	217 276A

22

Sharon Farms Sub. 3.

	OWNER.	TRANSFER.	Mtg. Abts. Page	9/17 Section 22 Lots	No. of Acres	Value ~~1900~~ 1914 Land	Value ~~1900~~ 1914 Imp.	Check	Value ~~1901~~ 1915 Land	Value ~~1901~~ 1915 Imp.	Check	Value 1902 Land	Value 1902 Imp.	Check	Value 1903 Land	Value 1903 Imp.	Check	Value 1904 Land	Value 1904 Imp.	Check	Value 1905 Land	Value 1905 Imp.	Check	Value 1906 Land	Value 1906 Imp	Check	Value 1907 Land	Value 1907 Imp.	Check
1	Sharon Farms Co.			1 to 240.		12.185		2-10 2-11 2-12 2-13 2-14 2-15 2-16 2-17	12.185		10-11 12-13 14-15 14-17																		
2																													
3																													
4																													
5																													
6																													
7																													
8																													
9																													
10																													
11																													
12																													
13																													
14																													
15																													
16																													
17																													
18																													
19																													
20																													
21																													
22																													
23																													
24																													
25																													
26																													
27																													
28																													
29																													
30																													
31																													
32																													
33																													
34																													
35																													
36																													
37																													
38																													
39																													
40																													
41																													
42																													
43																													
44																													
45																													
46																													
47																													
48																													
49																													
50																													
51																													
52																													
53																													
54																													

SHARON FARMS CO No 3
Sec. 23. T.9S.R.17E.

1 301A	2 256A	3 257A	4 257A	5 258A	6 259A	7 260A	8 260A	9 261A	10 262A	11 262A	12 263A	13 264A	14 265A	15 265A	16 266A	17 267A	18 267A	19 268A	20 269A	21 270A	22 270A	23 130A	231 272A
46 290	45 250	44	43	42	41	40	39	38	37	36	35	34	33	32	31	30	29	28	27	26	25 250	24 176	232 250
47 286	48 250	49	50	51	52	53	54	55	56	57	58	59	60	61	62	63	64	65	66	67	68 250	69 183	233 250
92 283	91 250	90	89	88	87	86	85	84	83	82	81	80	79	78	77	76	75	74	73	72	71 250	70 170	234 250
93 280	94 250	95	96	97	98	99	100	101	102	103	104	105	106	107	108	109	110	111	112	113	114 250	115 196	235 250
138 276	137 250	136	135	134	133	132	131	130	129	128	127	126	125	124	123	122	121	120	119	118	117 250	116 204	236 250
139 272	140 250	141	142	143	144	145	146	147	148	149	150	151	152	153	154	155	156	157	158	159	160 250	161 209	237 250
184 269	183 250	182	181	180	179	178	177	176	175	174	173	172	171	170	169	168	167	166	165	164	163 250	162 216	238 250
185 258	186 250	187	188	189	190	191	192	193	194	195	196	197	198	199	200	201	202	203	204	205	206 250	207 223	239 250
230 241A	229 245	228 245	227 245	226 245	225 246	224 246	223 246	222 246	221 247	220 247	219 247	218 247	217 248	216 248	215 248	214 248	213 248	212 249	211 249	210 249	209 249	208 229A	240 250A

Sharon Farms Sub. 3

	OWNER.	TRANSFER.	Mtg. Abts. Page	9/17. on Section 23 Lots	No. of Acres	Value 1900 1914 Land	Value 1900 1914 Imp.	Check	Value 1901 1915 Land	Value 1901 1915 Imp.	Check	Value 1902 Land	Value 1902 Imp.	Check	Value 1903 Land	Value 1903 Imp.	Check	Value 1904 Land	Value 1904 Imp.	Check	Value 1905 Land	Value 1905 Imp.	Check	Value 1906 Land	Value 1906 Imp	Check	Value 1907 Land	Value 1907 Imp.	Check
1	Sharon Farms Co.			1 to 24		12,010	500	24 40 23	12010	500	17-18 19-20 21-25																		
2																													
3																													
4																													
5																													
6																													
7																													
8																													
9																													
10																													
11																													
12																													
13																													
14																													
15																													
16																													
17																													
18																													
19																													
20																													
21																													
22																													
23																													
24																													
25																													
26																													
27																													
28																													
29																													
30																													
31																													
32																													
33																													
34																													
35																													
36																													
37																													
38																													
39																													
40																													
41																													
42																													
43																													
44																													
45																													
46																													
47																													
48																													
49																													
50																													
51																													
52																													
53																													
54																													

SHARON FARMS CO No 3

Sec. 26. T.9 S. R.17 E. M.D.M.

1 277	2 275	3 275	4 275	5 275	6 274	7 274	8 274	9 274	10 273	11 273	12 273	13 273	14 273	15 272	16 272	17 272	18 272	19 271	20 271	21 271	22 271	23 231	231 270
46 252	45 250	44	43	42	41	40	39	38	37	36	35	34	33	32	31	30	29	28	27	26	25 250	24 233	232 250
47 252	48 250	49	50	51	52	53	54	55	56	57	58	59	60	61	62	63	64	65	66	67	68 250	69 235	233 250
92 251	91 250	90	89	88	87	86	85	84	83	82	81	80	79	78	77	76	75	74	73	72	71 250	70 237	234 250
93 251	94 250	95	96	97	98	99	100	101	102	103	104	105	106	107	108	109	110	111	112	113	114 250	115 238	235 250
138 251	137 250	136	135	134	133	132	131	130	129	128	127	126	125	124	123	122	121	120	119	118	117 250	116 239	236 250
139 251	140 250	141	142	143	144	145	146	147	148	149	150	151	152	153	154	155	156	157	158	159	160 250	161 240	237 250
184 251	183 250	182	181	180	179	178	177	176	175	174	173	172	171	170	169	168	167	166	165	164	163 250	162 242	238 250
185 250	186 250	187	188	189	190	191	192	193	194	195	196	197	198	199	200	201	202	203	204	205	206 250	207 243	239 250
230 250	229 253	228 253	227 253	226 252	225 252	224 252	223 252	222 252	221 252	220 252	219 252	218 252	217 251	216 251	215 251	214 251	213 251	212 251	211 251	210 250	209 250	208 244	240 250

26

Sharon Farms, Sect 3.

	OWNER	TRANSFER	Mtg. Abts. Page	Section	No. of Acres	Value ~~1908~~ 1914 Land	Value ~~1908~~ 1914 Imp.	Check	Value ~~1909~~ 1915 Land	Value ~~1909~~ 1915 Imp.	Check	Value 1910 Land	Value 1910 Imp.	Check	Value 1911 Land	Value 1911 Imp.	Check	Value 1912 Land	Value 1912 Imp.	Check	Value 1913 Land	Value 1913 Imp.	Check	Value 1914 Land	Value 1914 Imp.	Check	Value 1915 Land	Value 1915 Imp.	Check
1	Sharon Farms Co.			1 to 240		12,095		223 to 230	12095		23-24 25-26 27-28 29-30																		
2																													
3																													
4																													
5																													
6																													
7																													
8																													
9																													
10																													
11																													
12																													
13																													
14																													
15																													
16																													
17																													
18																													
19																													
20																													
21																													
22																													
23																													
24																													
25																													
26																													
27																													
28																													
29																													
30																													
31																													
32																													
33																													
34																													
35																													
36																													
37																													
38																													
39																													
40																													
41																													
42																													
43																													
44																													
45																													
46																													
47																													
48																													
49																													
50																													
51																													
52																													
53																													
54																													
55																													
56																													
57																													
58																													
59																													
60																													

Tp. S. Range E

6	5	4	3	2	1
7	8	9	10	11	12
18	17	16	15	14	13
19	20	21	22	23	24
30	29	28	27	26	25
31	32	33	34	35	36

A. CARLISLE & CO., S. F. 101694

	OWNER	TRANSFER	Mtg. Abts. Page	Section	No. of Acres	Value 1915		Check	Value 1916		Check	Value 1917		Check	Value 1918		Check	Value 1919		Check	Value 1920		Check	Value 1921		Check	Value 1922	
						Land	Imp.		Land	Imp.		Land	Imp.		Land	Imp.		Land	Imp.		Land	Imp.		Land	Imp.		Land	In
1																												
2																												
3																												
4																												
5																												
6																												
7																												
8																												
9																												
10																												
11																												
12																												
13																												
14																												
15																												
16																												
17																												
18																												
19																												
20																												
21																												
22																												
23																												
24																												
25																												
26																												
27																												
28																												
29																												
30																												
31																												
32																												
33																												
34																												
35																												
36																												
37																												
38																												
39																												
40																												
41																												
42																												
43																												
44																												
45																												
46																												
47																												
48																												
49																												
50																												
51																												
52																												
53																												
54																												
55																												
56																												
57																												
58																												
59																												
60																												

DAIRYLAND ACRES

A. CARLISLE & CO., S. F. 101624

	OWNER	TRANSFER	Mtg. Abts. Page	Section Lot	No. of Acres	Value 1915 Land	Value 1915 Imp.	Check	Value 1916 Land	Value 1916 Imp.	Check	Value 1917 Land	Value 1917 Imp.	Check	Value 1918 Land	Value 1918 Imp.	Check	Value 1919 Land	Value 1919 Imp.	Check	Value 1920 Land	Value 1920 Imp.	Check	Value 1921 Land	Value 1921 Imp.	Check	Value 1922 Land	Value 1922 Imp.	Check
1	Charles Eastlund			3	3.00	90		42																					
2	Showchilla Land Co			1	3.10	95	100	415																					
3	"			2	2.40	70		415																					
4	"			4	3	90		415																					
5	"			5	3	90		415																					
6	"			6	3	90		415																					
7	"			7	3	90		415																					
8	"			8	3	90		415																					
9	"			9	3	90		415																					
10	"			10	3	90		415																					
11	"			11	3	90		415																					
12	"			12	3	90		415																					
13	"			13	5	150		415																					
14	"			14	3.70	120		415																					
15	"			15	3.60	110		415																					
16	"			16	6	180		415																					
17				17	5	150		415																					
18				18	5	150		415																					
19				19	2.50	75		415																					
20				20	3.10	95		415																					
21				22	4.00	150		415																					
22				23	5	150		416																					
23				24	5	150		416																					
24				25	5.90	175		416																					
25				26	5.20	155		416																					
26				27	5	150		416																					
27				28	5	150		416																					
28				29	6	180		416																					
29				30	5	150		416																					
30				31	5	150		416																					
31				32	15.2	455		416																					

DAIRYLAND FARMS SUBDIVISION No 1

A. CARLISLE & CO., S. F. 1916-24

	OWNER	TRANSFER	~~Mtg. Abts. Page~~ Block	Section Lot	No. of Acres	Value 1915 Land	Value 1915 Imp.	Check	Value 1916 Land	Value 1916 Imp.	Check	Value 1917 Land	Value 1917 Imp.	Check	Value 1918 Land	Value 1918 Imp.	Check	Value 1919 Land	Value 1919 Imp.	Check	Value 1920 Land	Value 1920 Imp.	Check	Value 1921 Land	Value 1921 Imp.	Check	Value 1922 Land	Value 1922 Imp.	Check
1	Union Colonization Co.		2	1 to 11 - 26 to 32 34 to 42 - 59 to 67		18880		431 437																					
2																													
3																													
4																													
5																													
6																													
7																													
8																													
9																													
10																													
11																													
12																													
13																													
14																													
15																													
16																													
17																													
18																													
19																													
20																													
21																													
22																													
23																													
24																													
25																													
26																													
27																													
28																													
29																													
30																													
31																													
32																													
33																													
34																													
35																													
36																													
37																													
38																													
39																													
40																													
41																													
42																													
43																													
44																													
45																													
46																													
47																													
48																													
49																													
50																													
51																													
52																													
53																													
54																													
55																													
56																													
57																													
58																													
59																													
60																													

DAIRYLAND FARMS SUBDIVISION No 1

Sec 26-9/5

18 40.12 A	17 20.08 A	16 20.09 A	15 20.09 A	14 20.10 A	13 20.11 A	12 20.15 A
19 40.10 A	20 20.06 A	21 20.07 A	22 20.08 A	23 20.09 A	24 20.10 A	25 20.12 A

3

50 20.03 A	49 20.04 A	48 20.05 A	47 20.06 A	46 20.07 A	45 20.08 A	44 20.10 A	43 20.11 A
51 20.04 A	52 20.05 A	53 20.04 A	54 20.05 A	55 20.06 A	56 20.07 A	57 20.09 A	58 20.10 A

Sec. 35-9/5

123 20.09 A	122 20.08 A	121 20.06 A	120 20.05 A	119 20.05 A	118 20.05 A	117 20.05 A	116 20.04 A
124 20.08 A	125 20.06 A	126 20.04 A	127 20.04 A	128 20.04 A	129 20.04 A	130 20.03 A	131 20.03 A

4

150 20.07 A	149 20.04 A	148 20.04 A	147 20.03 A	146 20.03 A	145 20.03 A	144 20.02 A	143 20.02 A
151 20.05 A	152 20.00 A	153 20.00 A	154 20.00 A	155 20.00 A	156 20.00 A	157 19.99 A	158 19.98 A

A. CARLISLE & CO., S. F. 101694

	OWNER	TRANSFER	Mag. Abs. Page Block	Section Lots	No. of Acres	Value 1915 Land	Value 1915 Imp.	Check	Value 1916 Land	Value 1916 Imp.	Check	Value 1917 Land	Value 1917 Imp.	Check	Value 1918 Land	Value 1918 Imp.	Check	Value 1919 Land	Value 1919 Imp.	Check	Value 1920 Land	Value 1920 Imp.	Check	Value 1921 Land	Value 1921 Imp.	Check	Value 1922 Land	Value 1922 Imp.	Check
1	Union Colonization Co.		3	#3 to 58 12 to 25.		12815		#32 433																					
2	" " "		4	116 to 131. 143 to 158.		12800		433 034																					
3																													
4																													
5																													
6																													
7																													
8																													
9																													
10																													
11																													
12																													
13																													
14																													
15																													
16																													
17																													
18																													
19																													
20																													
21																													
22																													
23																													
24																													
25																													
26																													
27																													
28																													
29																													
30																													
31																													
32																													
33																													
34																													
35																													
36																													
37																													
38																													
39																													
40																													
41																													
42																													
43																													
44																													
45																													
46																													
47																													
48																													
49																													
50																													
51																													
52																													
53																													
54																													
55																													
56																													
57																													
58																													
59																													
60																													

DAIRYLAND FARMS SUBDIVISION No 1

A. CARLISLE & CO., S. F. 101894

	OWNER	TRANSFER	Mtg. Abts. Page Block	~~Section~~ Lots	No. of Acres	Value 1915 Land	Value 1915 Imp.	Check	Value 1916 Land	Value 1916 Imp.	Check	Value 1917 Land	Value 1917 Imp.	Check	Value 1918 Land	Value 1918 Imp.	Check	Value 1919 Land	Value 1919 Imp.	Check	Value 1920 Land	Value 1920 Imp.	Check	Value 1921 Land	Value 1921 Imp.	Check	Value 1922 Land	Value 1922 Imp.	Check
1	Union Colonization Co.		5	108 to 115. 132 to 142. 159 to 162		1280		434 435																					
2	" " "		6	93 to 107.		6500		435																					
3	" " "		7	68 to 92		15250		435 436																					
4	" " "			g.	8 48/	255		458																					
5	" " "			y.	12 51/	375		458																					
6				w.	49/	15		458																					
7																													
8																													
9																													
10																													
11																													
12																													
13																													
14																													
15																													
16																													
17																													
18																													
19																													
20																													
21																													
22																													
23																													
24																													
25																													
26																													
27																													
28																													
29																													
30																													
31																													
32																													
33																													
34																													
35																													
36																													
37																													
38																													
39																													
40																													
41																													
42																													
43																													
44																													
45																													
46																													
47																													
48																													
49																													
50																													
51																													
52																													
53																													
54																													
55																													
56																													
57																													
58																													
59																													
60																													

DAIRYLAND FARMS SUBDIVISION No 1

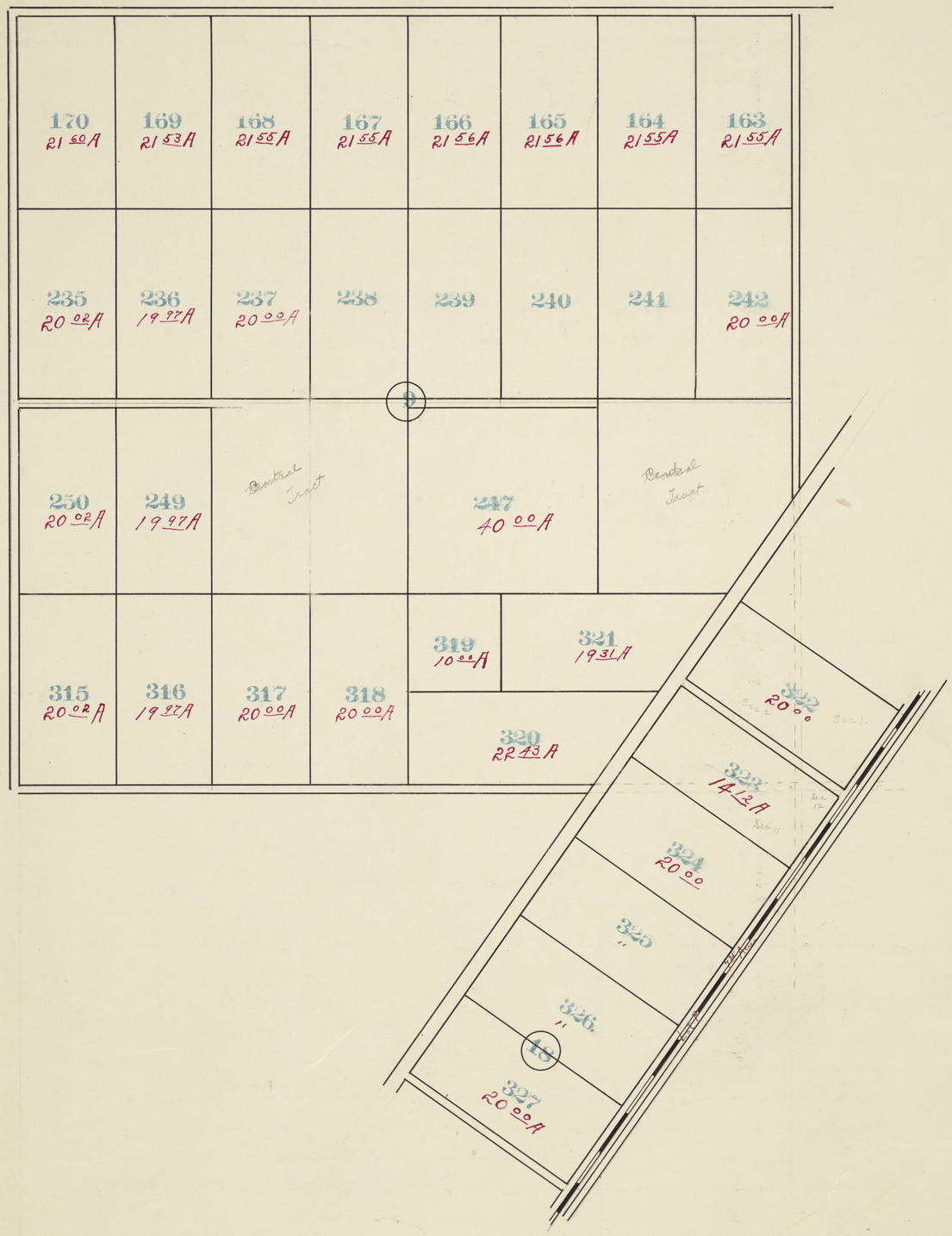

A. CARLISLE & CO., S. F. 1215c4

	OWNER	TRANSFER	Mtg. Abts. Page Block	Section Lot	No. of Acres	Value 1915 Land	Value 1915 Imp.	Check	Value 1916 Land	Value 1916 Imp.	Check	Value 1917 Land	Value 1917 Imp.	Check	Value 1918 Land	Value 1918 Imp.	Check	Value 1919 Land	Value 1919 Imp.	Check	Value 1920 Land	Value 1920 Imp.	Check	Value 1921 Land	Value 1921 Imp.	Check	Value 1922 Land	Value 1922 Imp.	Check
1	Union Colonization Co.		9	249-250-315 to 321 235 to 242-247 163 to 170.		10890		436																					
2	" " "		18	322 to 327.		3425		436 437																					
3				P.	735	220		458																					
4																													
5																													
6																													
7																													
8																													
9																													
10																													
11																													
12																													
13																													
14																													
15																													
16																													
17																													
18																													
19																													
20																													
21																													
22																													
23																													
24																													
25																													
26																													
27																													
28																													
29																													
30																													
31																													
32																													
33																													
34																													
35																													
36																													
37																													
38																													
39																													
40																													
41																													
42																													
43																													
44																													
45																													
46																													
47																													
48																													
49																													
50																													
51																													
52																													
53																													
54																													
55																													
56																													
57																													
58																													
59																													
60																													

DAIRYLAND FARMS SUBDIVISION No 1

A. CARLISLE & CO., S. F. 101694

	OWNER	TRANSFER	Mtg. Abts. Page Block	Section Lot	No. of Acres	Value 1915 Land	Value 1915 Imp.	Check	Value 1916 Land	Value 1916 Imp.	Check	Value 1917 Land	Value 1917 Imp.	Check	Value 1918 Land	Value 1918 Imp.	Check	Value 1919 Land	Value 1919 Imp.	Check	Value 1920 Land	Value 1920 Imp.	Check	Value 1921 Land	Value 1921 Imp.	Check	Value 1922 Land	Value 1922 Imp.	Check
1	Union Colonization Co.		12	267 to 268-272 to 274 211 to 215-217-219-221-223-225-227 189 to 194		8190		437																					
2	" " "		13	275 to 290 195 to 210-		7940		438																					
3																													
4																													
5																													
6																													
7																													
8																													
9																													
10																													
11																													
12																													
13																													
14																													
15																													
16																													
17																													
18																													
19																													
20																													
21																													
22																													
23																													
24																													
25																													
26																													
27																													
28																													
29																													
30																													
31																													
32																													
33																													
34																													
35																													
36																													
37																													
38																													
39																													
40																													
41																													
42																													
43																													
44																													
45																													
46																													
47																													
48																													
49																													
50																													
51																													
52																													
53																													
54																													
55																													
56																													
57																													
58																													
59																													
60																													

DAIRYLAND FARMS SUBDIVISION No 1

Sec 4 19/5 — Sec 3 19/5

186 21.73A	185 21.84A	184 21.83A	183 21.82A	182 21.80A	181 21.78A	180 21.76A	179 21.74A	178 21.63A	177 21.70A	176 21.68A	175 21.66A	174 21.64A	173 21.62A	172 21.60A	171 21.58A
219 19.89A	220 20.00A	221	222	223	224	225	226 20.00A	227 19.92A	228 20.00A	229	230	231	232	233	234 20.00A
			11								10				
266 19.89A	265 20.00A	264	263	262	261	260	259 20.00A	258 19.93A	257 20.00A	256	255	254	253	252	251 20.00A
299 19.90A	300 20.00A	301	302	303	304	305	306 20.00A	307 19.93A	308 20.00A	309	310	311	312	313	314 20.00A

A. CARLISLE & CO., S. F. 101694

	OWNER	TRANSFER	Map Atlas Page Block	~~Section~~ Lots	No. of Acres	Value 1915 Land	Value 1915 Imp.	Check	Value 1916 Land	Value 1916 Imp.	Check	Value 1917 Land	Value 1917 Imp.	Check	Value 1918 Land	Value 1918 Imp.	Check	Value 1919 Land	Value 1919 Imp.	Check	Value 1920 Land	Value 1920 Imp.	Check	Value 1921 Land	Value 1921 Imp.	Check	Value 1922 Land	Value 1922 Imp.	Check
1	Union Colonization Co.		10	251 to 258 227 to 234 171 to 178		9800		438 438																					
2	" " "		11	259 to 266 - 299 to 306 179 to 186 - 219 to 226		8180		439 440																					

DAIRYLAND FARMS SUBDIVISION No 1

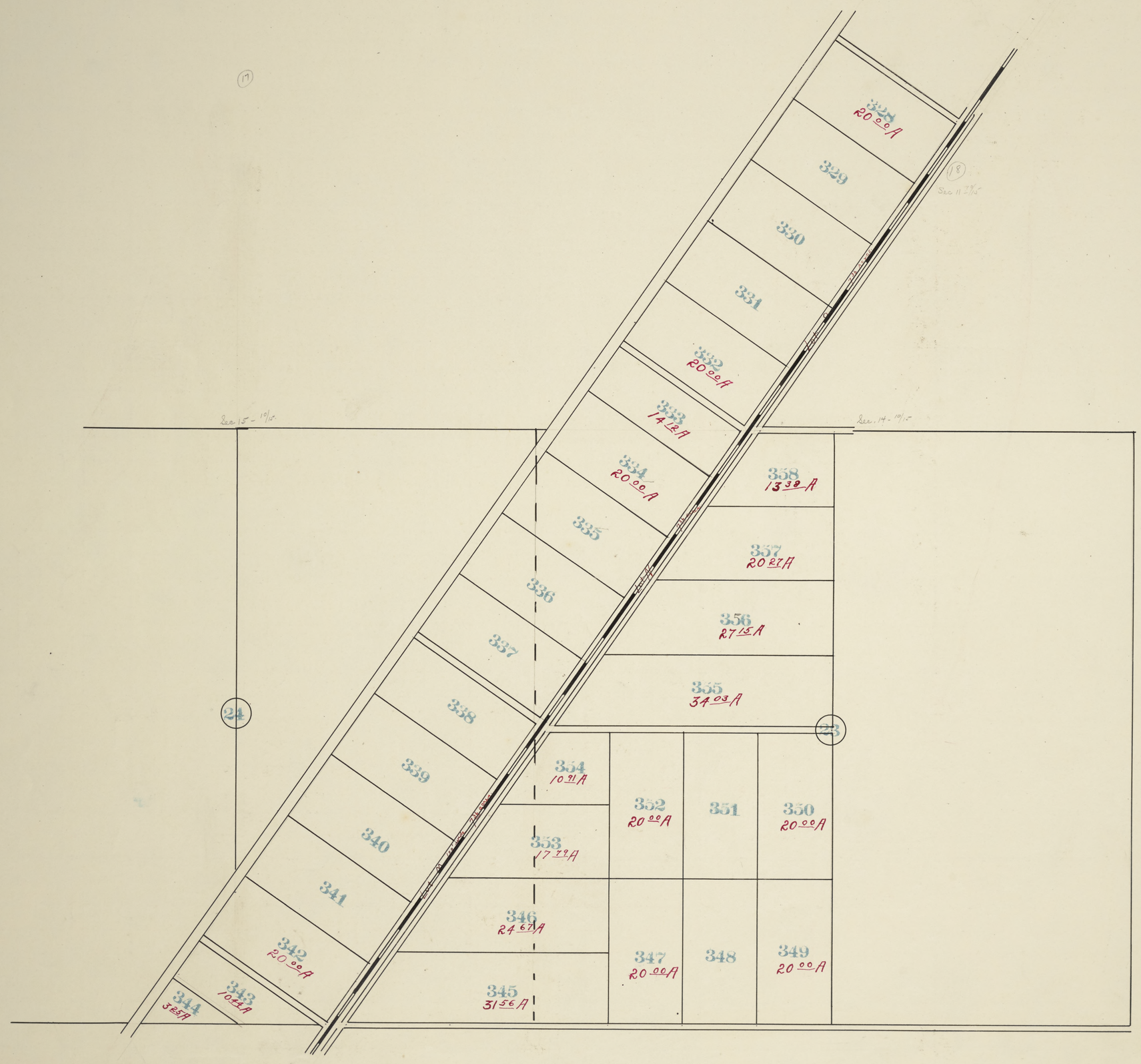

A. CARLISLE & CO., S. F. 101694

	OWNER	TRANSFER	Mtg. Abts. Page Block	~~Section~~ Lots.	No. of Acres	Value 1915 Land	Value 1915 Imp.	Check	Value 1916 Land	Value 1916 Imp.	Check	Value 1917 Land	Value 1917 Imp.	Check	Value 1918 Land	Value 1918 Imp.	Check	Value 1919 Land	Value 1919 Imp.	Check	Value 1920 Land	Value 1920 Imp.	Check	Value 1921 Land	Value 1921 Imp.	Check	Value 1922 Land	Value 1922 Imp.	Check
1	Union Colonization Co.		18-23-24	328 to 344		9240		440																					
2	" " "		23-24	345 to 358		8990		440 441																					
3				O	7 36/100	220		458																					
4				N	7 36/100	220		458																					
5				M	7 36/100	220		458																					
6																													
7																													
8																													
9																													
10																													
11																													
12																													
13																													
14																													
15																													
16																													
17																													
18																													
19																													
20																													
21																													
22																													
23																													
24																													
25																													
26																													
27																													
28																													
29																													
30																													
31																													
32																													
33																													
34																													
35																													
36																													
37																													
38																													
39																													
40																													
41																													
42																													
43																													
44																													
45																													
46																													
47																													
48																													
49																													
50																													
51																													
52																													
53																													
54																													
55																													
56																													
57																													
58																													
59																													
60																													

DAIRYLAND FARMS SUBDIVISION No 2

663 14 78/100 A	662 20 02/100 A	661 20 09/100 A	660 20 17/100 A	659 20 24/100 A	658 20 32/100 A	657 20 39/100 A	656 20 47/100 A
726 14 71/100 A	727 20 00/100 A	728	729	730	731	732	733 20 00/100 A
741 14 62/100 A	740 20 00/100 A	739	738	737	736	735	734 20 00/100 A
838 14 53/100 A	839 20 00/100 A	840	841	842	843	844	845 20 00/100 A
853 15 02/100 A	852 20 75/100 A	851 20 67/100 A	850 20 60/100 A	849 20 53/100 A	848 20 46/100 A	847 20 39/100 A	846 20 32/100 A
946 14 35/100 A	947 20 00/100 A	948	949	950	951	952	953 20 00/100 A
961 14 26/100 A	960 20 00/100 A	959	958	957	956	955	954 20 00/100 A
1046 14 18/100 A	1047 20 00/100 A	1048	1049	1050	1051	1052	1053 20 00/100 A

Sec 31 10/16

Sec 6 11/16

A. CARLISLE & CO., S. F. 101664

	OWNER	TRANSFER	Mes. Abts. Rge. Block	~~Section~~ Lots	No. of Acres	Value 1915 Land	Value 1915 Imp.	Check	Value 1916 Land	Value 1916 Imp.	Check	Value 1917 Land	Value 1917 Imp.	Check	Value 1918 Land	Value 1918 Imp.	Check	Value 1919 Land	Value 1919 Imp.	Check	Value 1920 Land	Value 1920 Imp.	Check	Value 1921 Land	Value 1921 Imp.	Check	Value 1922 Land	Value 1922 Imp.	Check
1	Union Colonization Co.		48	838 to 845. 656 to 663-726 to 731.		12405		441 442																					
2	" " "		1	946 to 961- 1046 to 1053. 846 to 853-		12425		442 442																					
3																													
4																													
5																													
6																													
7																													
8																													
9																													
10																													
11																													
12																													
13																													
14																													
15																													
16																													
17																													
18																													
19																													
20																													
21																													
22																													
23																													
24																													
25																													
26																													
27																													
28																													
29																													
30																													
31																													
32																													
33																													
34																													
35																													
36																													
37																													
38																													
39																													
40																													
41																													
42																													
43																													
44																													
45																													
46																													
47																													
48																													
49																													
50																													
51																													
52																													
53																													
54																													
55																													
56																													
57																													
58																													
59																													
60																													

DAIRYLAND FARMS SUBDIVISION No 2

Sec 2 1/15

869 20.92A	868 21.01A	867 20.99A	866 20.97A	865 20.95A	864 20.93A	863 20.91A	862 20.90A
930 19.90A	931 20.00A	932	933	934	935	936	937 20.00A
977 19.90A	976 20.00A	975	974	973	972	971	970 20.00A
1030 19.90A	1031 20.00A	1032	1033	1034	1035	1036	1037 20.00A

3

Sec 1 1/15

861 20.78A	860 20.88A	859 20.87A	858 20.86A	857 20.86A	856 20.85A	855 20.85A	854 20.84A
938 19.90A	939 20.00A	940	941	942	943	944	945 20.00
969 19.90A	968 20.00A	967	966	965	964	963	962 20.00A
1038 19.90A	1039 20.00A	1040	1041	1042	1043	1044	1045 20.00A

2

A. CARLISLE & CO., S. F. 101694

	OWNER	TRANSFER	Map Abts. Page Block	~~Section~~ Lots	No. of Acres	Value 1915 Land	Value 1915 Imp.	Check	Value 1916 Land	Value 1916 Imp.	Check	Value 1917 Land	Value 1917 Imp.	Check	Value 1918 Land	Value 1918 Imp.	Check	Value 1919 Land	Value 1919 Imp.	Check	Value 1920 Land	Value 1920 Imp.	Check	Value 1921 Land	Value 1921 Imp.	Check	Value 1922 Land	Value 1922 Imp.	Check
1	Union Colonization Co.		2	962 to 969-1038 to 10 854 to 861-938 to 9	45 45.	12925		442 443																					
2	" " "		3	970 to 977-1030 to 962 to 969-930 to 9	1037. 37.	9720		443 444																					
3																													
4																													
5																													
6																													
7																													
8																													
9																													
10																													
11																													
12																													
13																													
14																													
15																													
16																													
17																													
18																													
19																													
20																													
21																													
22																													
23																													
24																													
25																													
26																													
27																													
28																													
29																													
30																													
31																													
32																													
33																													
34																													
35																													
36																													
37																													
38																													
39																													
40																													
41																													
42																													
43																													
44																													
45																													
46																													
47																													
48																													
49																													
50																													
51																													
52																													
53																													
54																													
55																													
56																													
57																													
58																													
59																													
60																													

DAIRYLAND FARMS SUBDIVISION No2

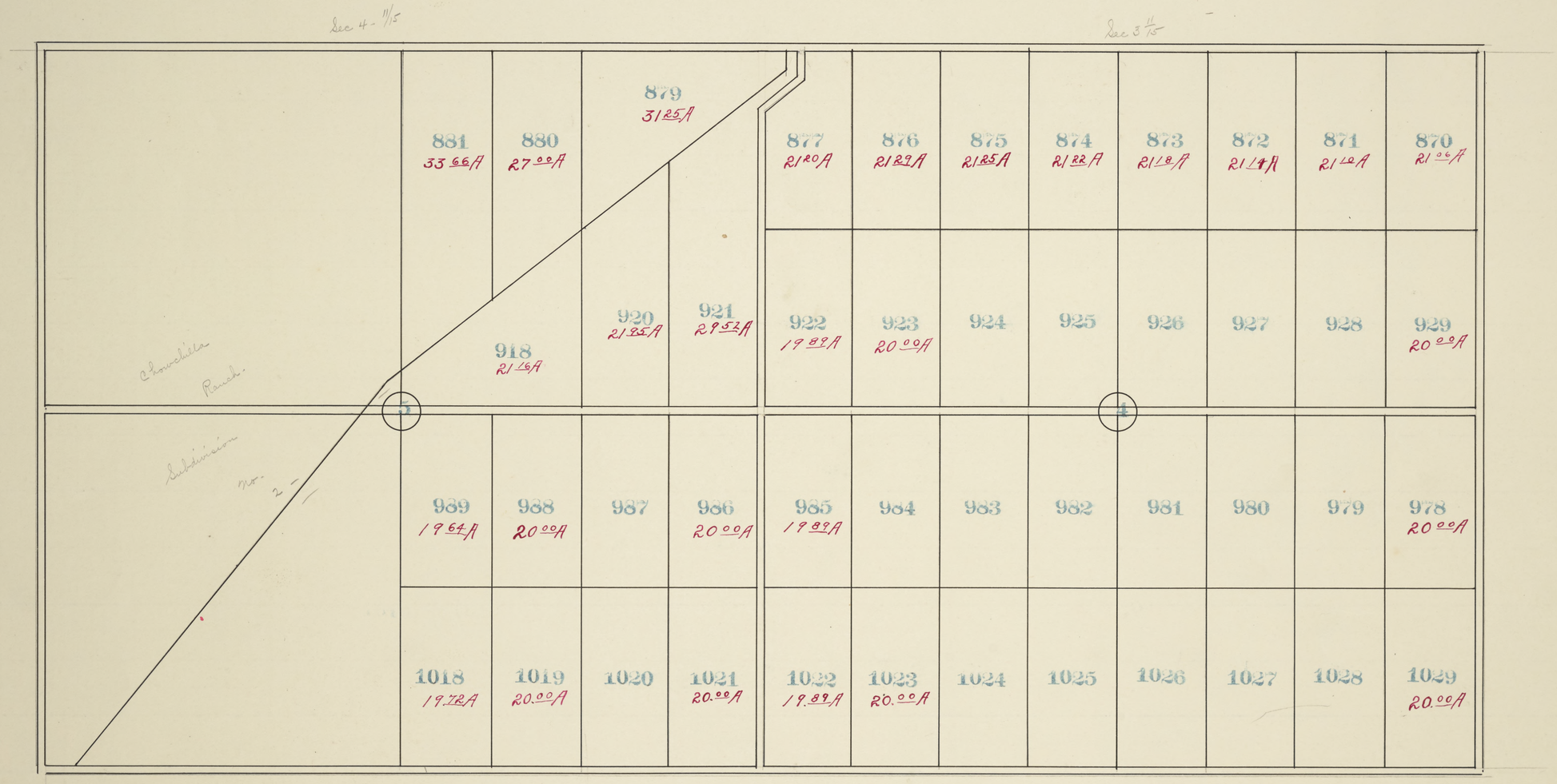

A. CARLISLE & CO., S. F. 101804

	OWNER	TRANSFER	~~Map~~ ~~Abst~~ ~~Page~~ Block	~~Section~~ Lots	~~No. of Acres~~	Value 1915 Land	Value 1915 Imp.	Check	Value 1916 Land	Value 1916 Imp.	Check	Value 1917 Land	Value 1917 Imp.	Check	Value 1918 Land	Value 1918 Imp.	Check	Value 1919 Land	Value 1919 Imp.	Check	Value 1920 Land	Value 1920 Imp.	Check	Value 1921 Land	Value 1921 Imp.	Check	Value 1922 Land	Value 1922 Imp.	Check
1	Union Colonization Company		4	778 to 985-1022 to 1029. 870 to 877-922 to 929.		9745		445 445																					
2	" " "		5	986 to 989-1018 to 1021. 879 to 881-918-920-921.		4860		445																					
3																													
4																													
5																													
6																													
7																													
8																													
9																													
10																													
11																													
12																													
13																													
14																													
15																													
16																													
17																													
18																													
19																													
20																													
21																													
22																													
23																													
24																													
25																													
26																													
27																													
28																													
29																													
30																													
31																													
32																													
33																													
34																													
35																													
36																													
37																													
38																													
39																													
40																													
41																													
42																													
43																													
44																													
45																													
46																													
47																													
48																													
49																													
50																													
51																													
52																													
53																													
54																													
55																													
56																													
57																													
58																													
59																													
60																													

DAIRYLAND FARMS SUBDIVISION No 2

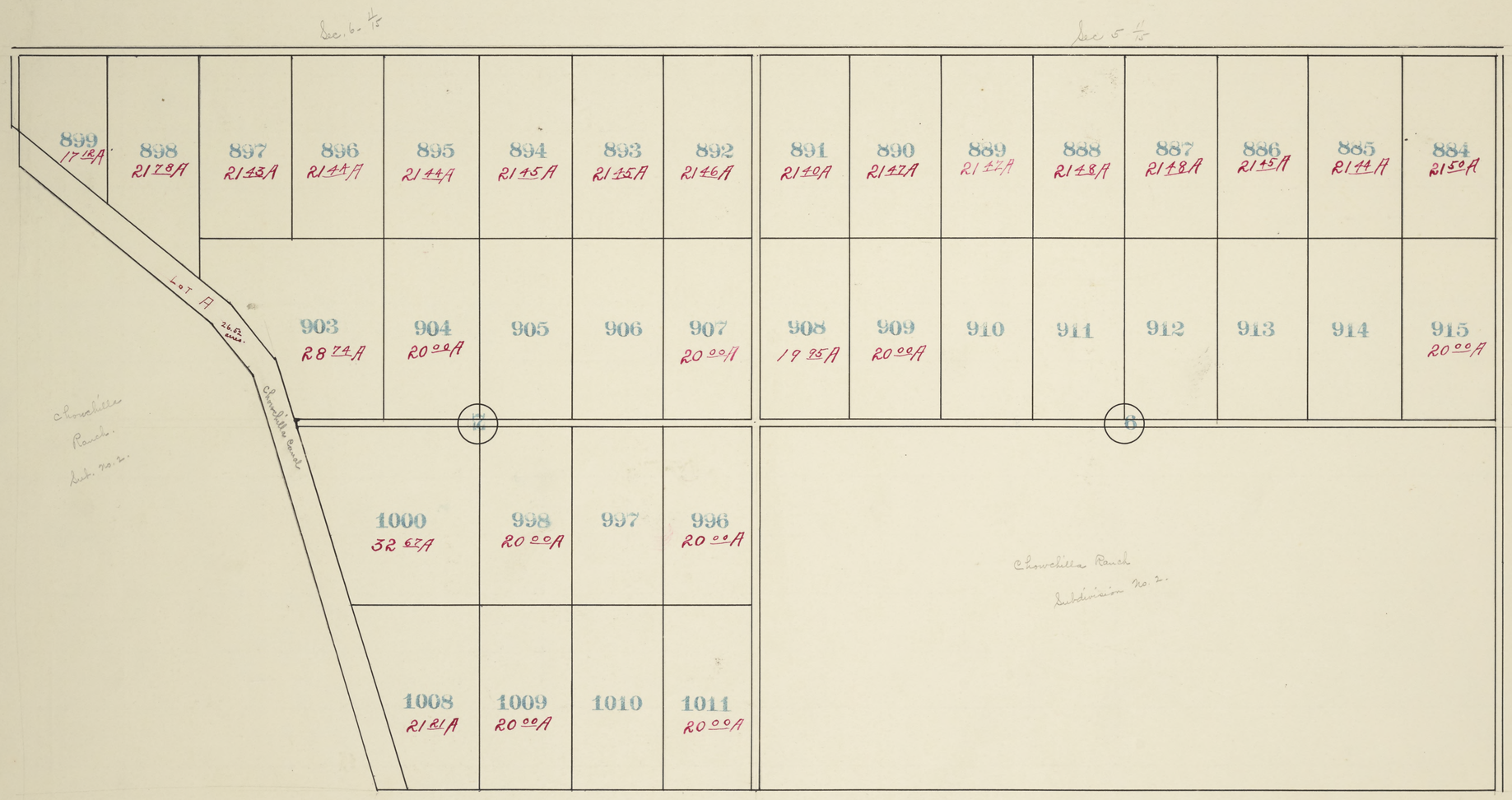

A. CARLISLE & CO., S. F. 101884

	OWNER	TRANSFER	Mtg. Abts. Page / Block	~~Section~~ / Lots	No. of Acres	Value 1915 Land	Value 1915 Imp.	Check	Value 1916 Land	Value 1916 Imp.	Check	Value 1917 Land	Value 1917 Imp.	Check	Value 1918 Land	Value 1918 Imp.	Check	Value 1919 Land	Value 1919 Imp.	Check	Value 1920 Land	Value 1920 Imp.	Check	Value 1921 Land	Value 1921 Imp.	Check	Value 1922 Land	Value 1922 Imp.	Check
1	Union Colonization Company		6	988 to 915 884 to 891.		3320		443 446																					
2	" " "		7	996 to 1000 - 1008 to 1011. 992 to 999 - 903 to 905		3315		446																					
3																													
4																													
5																													
6																													
7																													
8																													
9																													
10																													
11																													
12																													
13																													
14																													
15																													
16																													
17																													
18																													
19																													
20																													
21																													
22																													
23																													
24																													
25																													
26																													
27																													
28																													
29																													
30																													
31																													
32																													
33																													
34																													
35																													
36																													
37																													
38																													
39																													
40																													
41																													
42																													
43																													
44																													
45																													
46																													
47																													
48																													
49																													
50																													
51																													
52																													
53																													
54																													
55																													
56																													
57																													
58																													
59																													
60																													

DAIRYLAND FARMS SUBDIVISION No 2

Sec 19 10/16

491 15 78/A	490 20 01/A	489 20 04/A	488 20 08/A	487 20 11/A	486 20 15/A	485 20 18/A	484 20 22/A
492 15 66/A	493 20 00/A	494	495	496	497	498	499 20 00/A
507 15 50/A	506 20 00/A	505	504	503	502	501	500 20 00/A
508 15 35/A	509 20 00/A	510	511	512	513	514	515 20 00/A
523 15 20/A	522 19 99/A	521 20 03/A	520 20 07/A	519 20 11/A	518 20 15/A	517 20 19/A	516 20 23/A
575 15 13/A	576 20 00/A	577	578	579	580	581	582 20 00/A
590 15 01/A	589 20 00/A	588	587	586	585	584	583 20 00/A
648 14 99/A	649 20 00/A	650	651	652	653	654	655 20 00/A

Sec 30 10/16

A. CARLISLE & CO., S. F. 101854

	OWNER	TRANSFER	Mtg. Abs. Page Block	~~Section~~ Lots	No. of Acres	Value 1915 Land	Value 1915 Imp.	Check	Value 1916 Land	Value 1916 Imp.	Check	Value 1917 Land	Value 1917 Imp.	Check	Value 1918 Land	Value 1918 Imp.	Check	Value 1919 Land	Value 1919 Imp.	Check	Value 1920 Land	Value 1920 Imp.	Check	Value 1921 Land	Value 1921 Imp.	Check	Value 1922 Land	Value 1922 Imp.	Check
1	Union Colonization Company		34	4845 515		15585		445 447																					
2	Union Colonization Company		35	648 & 655. 516 & 523-575 & 590.		15530		447 448																					
3																													
4																													
5																													
6																													
7																													
8																													
9																													
10																													
11																													
12																													
13																													
14																													
15																													
16																													
17																													
18																													
19																													
20																													
21																													
22																													
23																													
24																													
25																													
26																													
27																													
28																													
29																													
30																													
31																													
32																													
33																													
34																													
35																													
36																													
37																													
38																													
39																													
40																													
41																													
42																													
43																													
44																													
45																													
46																													
47																													
48																													
49																													
50																													
51																													
52																													
53																													
54																													
55																													
56																													
57																													
58																													
59																													
60																													

DAIRYLAND FARMS SUBDIVISION No 2

A. CARLISLE & CO., S. F. 101654

	OWNER	TRANSFER	Mtg. Abts. Page	Section / Block / Lots	No. of Acres	Value 1915 Land	Value 1915 Imp.	Check	Value 1916 Land	Value 1916 Imp.	Check	Value 1917 Land	Value 1917 Imp.	Check	Value 1918 Land	Value 1918 Imp.	Check	Value 1919 Land	Value 1919 Imp.	Check	Value 1920 Land	Value 1920 Imp.	Check	Value 1921 Land	Value 1921 Imp.	Check	Value 1922 Land	Value 1922 Imp.	Check
1	Union Colonization Company	W. E. Middlemast & L. E. Middlemast	36	526-527	39.88	1200		278																					
2	" " "		36	591 & 598-640 to 647, 528 & 531-567 to 574, 524-525-		17980		448, 449																					
3	" " "		37	545-546-579 & 602, 579 & 581-582-583-, 582 & 583-585 & 589, 604 & 606 -, 632 to 639.		19190	80	449, 450																					
4																													
5																													
6																													
7																													
8																													
9																													
10																													
11																													
12																													
13																													
14																													
15																													
16																													
17																													
18																													
19																													
20																													
21																													
22																													
23																													
24																													
25																													
26																													
27																													
28																													
29																													
30																													
31																													
32																													
33																													
34																													
35																													
36																													
37																													
38																													
39																													
40																													
41																													
42																													
43																													
44																													
45																													
46																													
47																													
48																													
49																													
50																													
51																													
52																													
53																													
54																													
55																													
56																													
57																													
58																													
59																													
60																													

DAIRYLAND FARMS SUBDIVISION No 2

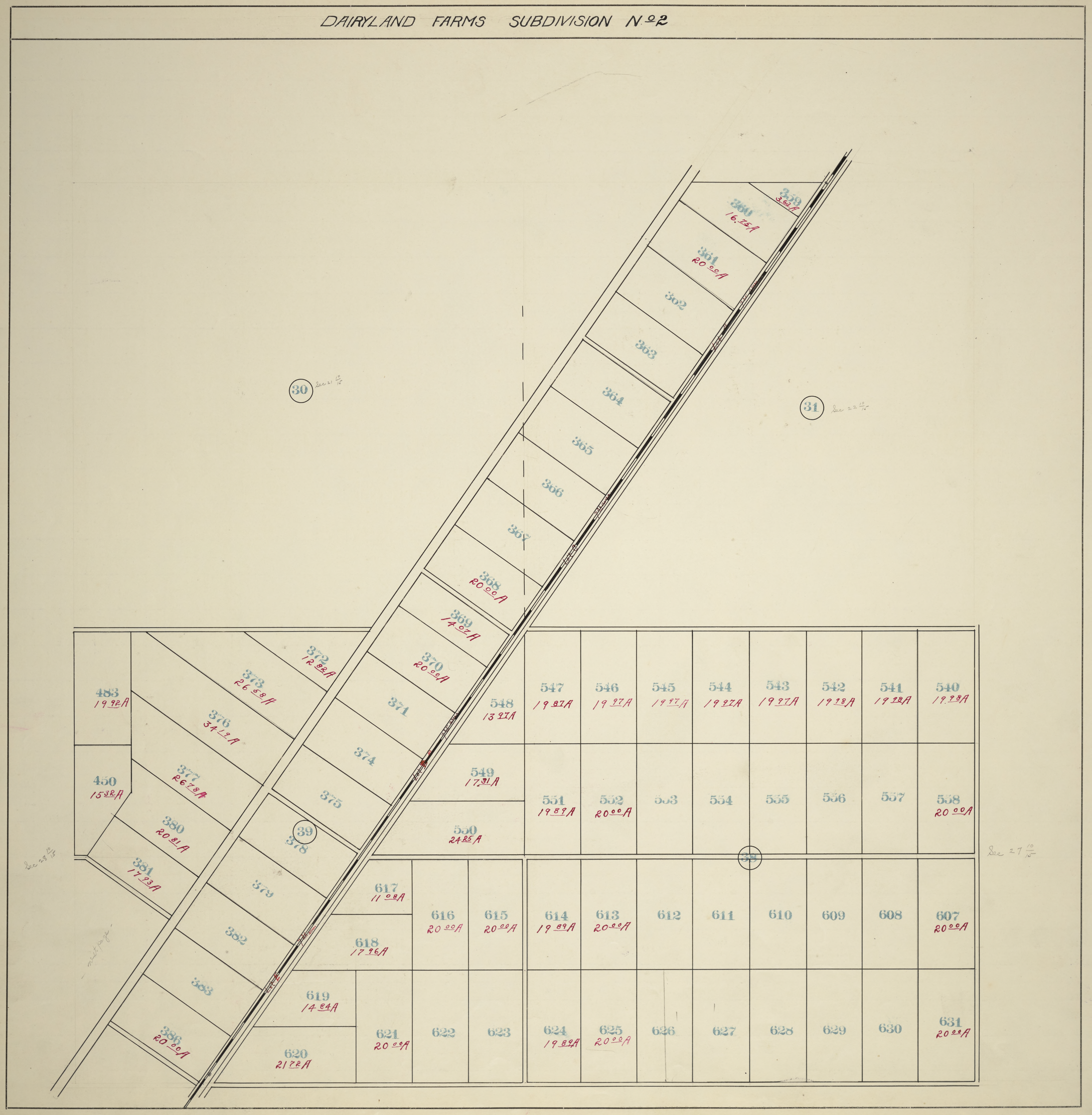

A. CARLISLE & CO., S. F. 101694

	OWNER	TRANSFER	Mtg. Abts. Page Block	~~Section~~ Lots	No. of Acres	Value 1915 Land	Value 1915 Imp.	Check	Value 1916 Land	Value 1916 Imp.	Check	Value 1917 Land	Value 1917 Imp.	Check	Value 1918 Land	Value 1918 Imp.	Check	Value 1919 Land	Value 1919 Imp.	Check	Value 1920 Land	Value 1920 Imp.	Check	Value 1921 Land	Value 1921 Imp.	Check	Value 1922 Land	Value 1922 Imp.	Check
1	James Sutherland		38	627 & 626	30	900		478																					
2	Union Colonization Company		30-31-39	359 to 371																									
3	" " "		39	450-483 372 to 382-386		23,105	100	451 452																					
4	" " "		39	615 & 623 542 & 550-																									
5	" " "		38	607 to 614-624-625 540 to 547-551 & 558		18280		450																					
6	" " "			628 & 631 N½ 626-																									
7				B	735	220		458																					
8				C	736	220		458																					
9				D	735	220		459																					
10				E	736	220		459																					

DAIRYLAND FARMS SUBDIVISION No 2

A. CARLISLE & CO., S. F. 121604

	OWNER	TRANSFER	Mtg. Abts. Page Block	Section Lots	No. of Acres	Value 1915 Land	Value 1915 Imp.	Check	Value 1916 Land	Value 1916 Imp.	Check	Value 1917 Land	Value 1917 Imp.	Check	Value 1918 Land	Value 1918 Imp.	Check	Value 1919 Land	Value 1919 Imp.	Check	Value 1920 Land	Value 1920 Imp.	Check	Value 1921 Land	Value 1921 Imp.	Check	Value 1922 Land	Value 1922 Imp.	Check
1	Investors Company		41	463 to 470 incl	164.82	2470		278																					
2	Union Colonization Company.		40	384 to 389-392.																									
3	" " "		40	475 to 482. 451 to 458. 443 to 449. 421 to 426.		10350		452																					
4	" " "																												
5	" " "		41	471 to 474. 459 to 462. 435 to 442. 427 to 434.		7300		453																					
6																													
7																													
8																													
9																													
10																													
11																													
12																													
13																													
14																													
15																													
16																													
17																													
18																													
19																													
20																													
21																													
22																													
23																													
24																													
25																													
26																													
27																													
28																													
29																													
30																													
31																													
32																													
33																													
34																													
35																													
36																													
37																													
38																													
39																													
40																													
41																													
42																													
43																													
44																													
45																													
46																													
47																													
48																													
49																													
50																													
51																													
52																													
53																													
54																													
55																													
56																													
57																													
58																													
59																													
60																													

DAIRYLAND FARMS SUBDIVISION No 2

A. CARLISLE & CO., S. F. 101604

	OWNER	TRANSFER	Mtg. Mtg. Page Block	~~Section~~ Lots	No. of Acres	Value 1915 Land	Value 1915 Imp.	Check	Value 1916 Land	Value 1916 Imp.	Check	Value 1917 Land	Value 1917 Imp.	Check	Value 1918 Land	Value 1918 Imp.	Check	Value 1919 Land	Value 1919 Imp.	Check	Value 1920 Land	Value 1920 Imp.	Check	Value 1921 Land	Value 1921 Imp.	Check	Value 1922 Land	Value 1922 Imp.	Check
1	Union Colonization Company.		43	387-390 391½ 394-394½ X.																									
2	" " "		43	393-395 & 400. 417 & 420. 777 & 781. 798 & 805		13275		453 454																					
3	" " "																												
4	" " "		42	401 to 416. 782 & 797		9720		454 455																					
5	" " "																												
6				J	7 35	220		459																					
7				G.	12 86	255		459																					
8				H.	12 52	190		459																					

DAIRYLAND FARMS SUBDIVISION No 2

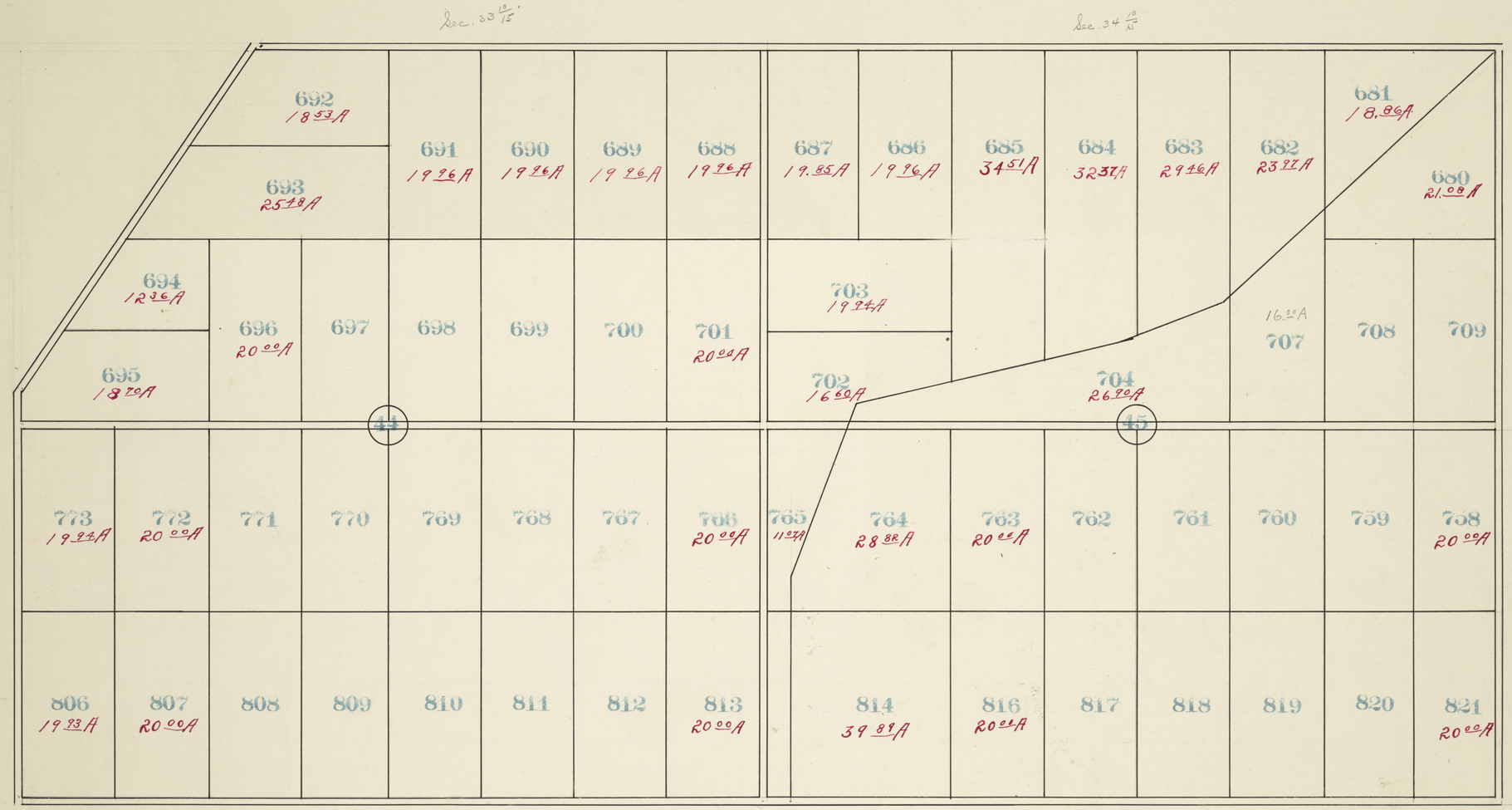

A. CARLISLE & CO., S. F. 101664

	OWNER	TRANSFER	Mer. Ofs. Sec. Block	~~Section~~ Lots	No. of Acres	Value 1915 Land	Value 1915 Imp.	Check	Value 1916 Land	Value 1916 Imp.	Check	Value 1917 Land	Value 1917 Imp.	Check	Value 1918 Land	Value 1918 Imp.	Check	Value 1919 Land	Value 1919 Imp.	Check	Value 1920 Land	Value 1920 Imp.	Check	Value 1921 Land	Value 1921 Imp.	Check	Value 1922 Land	Value 1922 Imp.	Check
1	Union Colonization Company.		44	806 to 813 766 to 773. 688 to 701.		1487	5	456 457																					
2	" " "		45	680 to 687- 702-703-704.				455 456																					
3	" " "		45	707-708-709. 758 to 765. 814 to 816 to 821.		1917	5																						
4																													
5																													
6																													
7																													
8																													
9																													
10																													
11																													
12																													
13																													
14																													
15																													
16																													
17																													
18																													
19																													
20																													
21																													
22																													
23																													
24																													
25																													
26																													
27																													
28																													
29																													
30																													
31																													
32																													
33																													
34																													
35																													
36																													
37																													
38																													
39																													
40																													
41																													
42																													
43																													
44																													
45																													
46																													
47																													
48																													
49																													
50																													
51																													
52																													
53																													
54																													
55																													
56																													
57																													
58																													
59																													
60																													

DAIRYLAND FARMS SUBDIVISION No 2

Sec 35 10/15

Sec. 36 10/15

679 19.92A	678 19.97A	677 19.97A	676 19.96A	675 19.96A	674 19.95A	673 19.95A	672 19.94A	671 19.83A	670 19.94A	669 19.94A	668 19.94A	667 19.93A	666 19.93A	665 19.93A	664 19.93A
710 19.93A	711 20.00A	712	713	714	715	716	717 20.00A	718 19.89A	719 20.00A	720	721	722	723	724	725 20.00A
			46								47				
757 19.91A	756 20.00A	755	754	753	752	751	750 20.00A	749 19.89A	748 20.00A	747	746	745	744	743	742 20.00A
822 19.93A	823 20.00A	824	825	826	827	828	829 20.00A	830 19.90A	831 20.00A	832	833	834	835	836	837 20.00A

A. CARLISLE & CO., S. F. 101694

	OWNER	TRANSFER	Map Book Page Block	~~Section~~ Lots	No. of Acres	Value 1915 Land	Value 1915 Imp.	Check	Value 1916 Land	Value 1916 Imp.	Check	Value 1917 Land	Value 1917 Imp.	Check	Value 1918 Land	Value 1918 Imp.	Check	Value 1919 Land	Value 1919 Imp.	Check	Value 1920 Land	Value 1920 Imp.	Check	Value 1921 Land	Value 1921 Imp.	Check	Value 1922 Land	Value 1922 Imp.	Check
1	Union Colonization Company		46.	710 to 717 672 to 679. 750 to 757 822 to 829.		19195		457 458																					
2	" " "																												
3	" " "		47	6645 671. 718 to 725. 742 to 749. 830 to 837.		12795		457																					
4	" " "																												
5																													
6																													
7																													
8																													
9																													
10																													
11																													
12																													
13																													
14																													
15																													
16																													
17																													
18																													
19																													
20																													
21																													
22																													
23																													
24																													
25																													
26																													
27																													
28																													
29																													
30																													
31																													
32																													
33																													
34																													
35																													
36																													
37																													
38																													
39																													
40																													
41																													
42																													
43																													
44																													
45																													
46																													
47																													
48																													
49																													
50																													
51																													
52																													
53																													
54																													
55																													
56																													
57																													
58																													
59																													
60																													

NEBRASKA CALIFORNIA COLONY

A. CARLISLE & CO., S. F. 101694

	OWNER	TRANSFER	Map Book Block	~~Section~~ Lot	No. of Acres	Value 1915 Land	Value 1915 Imp.	Check	Value 1916 Land	Value 1916 Imp.	Check	Value 1917 Land	Value 1917 Imp.	Check	Value 1918 Land	Value 1918 Imp.	Check	Value 1919 Land	Value 1919 Imp.	Check	Value 1920 Land	Value 1920 Imp.	Check	Value 1921 Land	Value 1921 Imp.	Check	Value 1922 Land	Value 1922 Imp.	Check
1	Union Colonization Co	Nebraska California Colony Co	14	9 & 21 - 38 & 53.		9430		420 421																					
2		" " " "	15	158 - 22 & 37 - 54 & 61.		12800		420																					
3																													
4																													
5																													
6																													
7																													
8																													
9																													
10																													
11																													
12																													
13																													
14																													
15																													
16																													
17																													
18																													
19																													
20																													
21																													
22																													
23																													
24																													
25																													
26																													
27																													
28																													
29																													
30																													
31																													
32																													
33																													
34																													
35																													
36																													
37																													
38																													
39																													
40																													
41																													
42																													
43																													
44																													
45																													
46																													
47																													
48																													
49																													
50																													
51																													
52																													
53																													
54																													
55																													
56																													
57																													
58																													
59																													
60																													

NEBRASKA CALIFORNIA COLONY

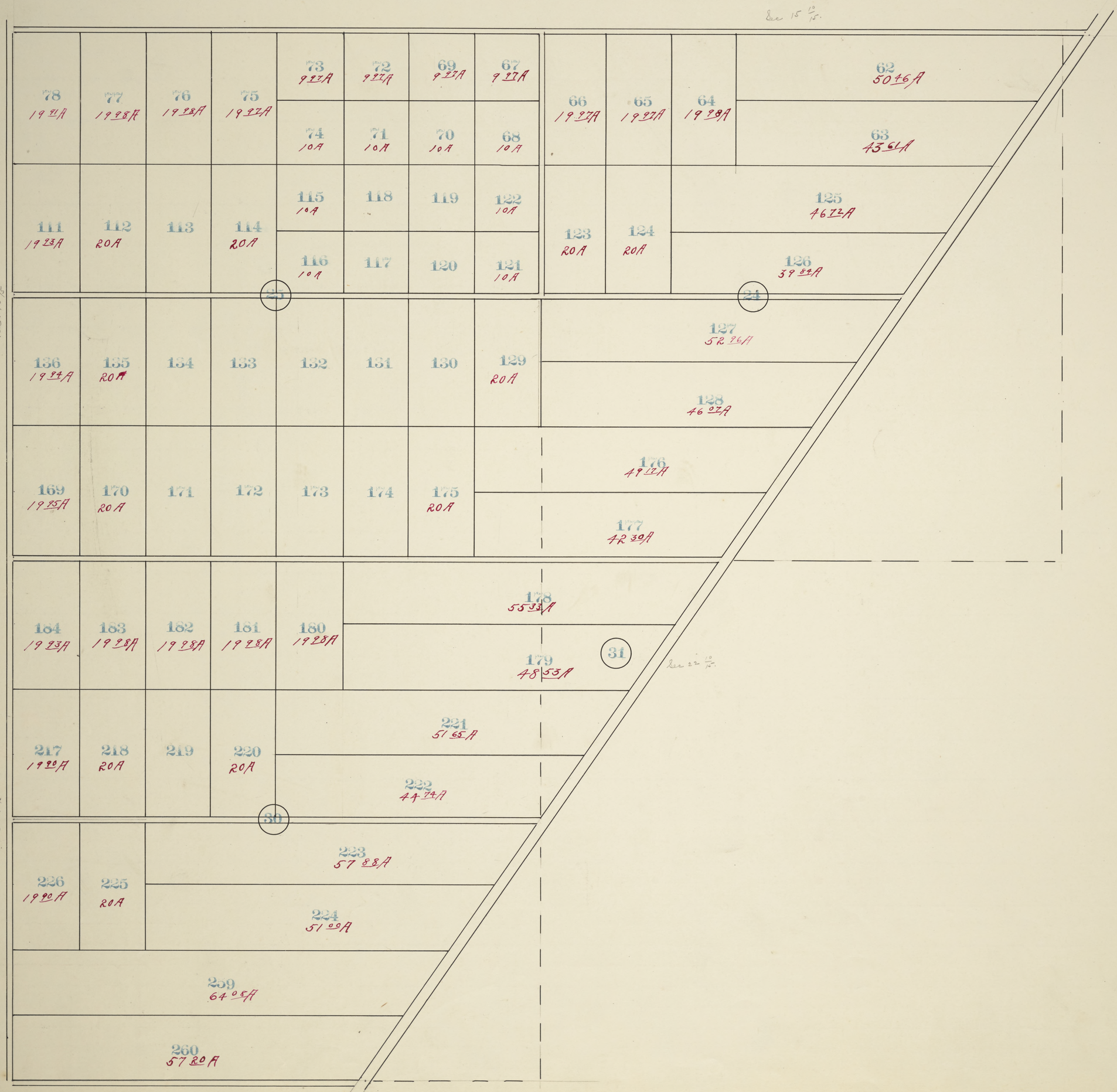

A. CARLISLE & CO., S. F. 101894

	OWNER	TRANSFER	Mtg. Abs. Page Block	Section Lots	No. of Acres	Value 1915 Land	Value 1915 Imp.	Check	Value 1916 Land	Value 1916 Imp.	Check	Value 1917 Land	Value 1917 Imp.	Check	Value 1918 Land	Value 1918 Imp.	Check	Value 1919 Land	Value 1919 Imp.	Check	Value 1920 Land	Value 1920 Imp.	Check	Value 1921 Land	Value 1921 Imp.	Check	Value 1922 Land	Value 1922 Imp.	Check
			23-24	62		1515		421																					
1		Nebraska California Colony Co.	24	12 to 66 - 123 to 128.		9875		421																					
2			24+25	176-177.		2745		421																					
3			25	129 to 136-169 to 175 67 to 78-115 to 122		15,500		422 423																					
4			30	217 to 220. 180 to 184-		4495		423																					
5			30	223 to 226 259-260		6745		423																					
6			30+31	178-179-221-222		2600 2410		423 423																					
7																													
8																													
9																													
10																													
11																													
12																													
13																													
14																													
15																													
16																													
17																													
18																													
19																													
20																													
21																													
22																													
23																													
24																													
25																													
26																													
27																													
28																													
29																													
30																													
31																													
32																													
33																													
34																													
35																													
36																													
37																													
38																													
39																													
40																													
41																													
42																													
43																													
44																													
45																													
46																													
47																													
48																													
49																													
50																													
51																													
52																													
53																													
54																													
55																													
56																													
57																													
58																													
59																													
60																													

NEBRASKA CALIFORNIA COLONY

Sec 18 T19 R15

Sec. 17 T19 R15

94 1833A	93 1927A	92 1927A	91 1927A	90 1927A	89 1928A	88 1928A	87 1928A	86 1925A	85 1928A	84 1928A	83 1928A	82 1928A	81 1928A	80 1928A	79 1928A
95 1883A	96 2000A	97	98	99	100	101	102 2000A	103 1927A	104 2000A	105	106	107	108	109	110 2000A
			27								26				
152 1930A	151 2000A	150	149	148	147	146	145 2000A	144 1927A	143 2000A	142	141	140	139	138	137 2000A
153 1978A	154 2000A	155	156	157	158	159	160 2000A	161 1928A	162 2000A	163	164	165	166	167	168 2000A

A. CARLISLE & CO., S. F. 101624

	OWNER	TRANSFER	~~Mkg. Abst. Page~~ Block	~~Section~~ Lots	No. of Acres	Value 1915 Land	Value 1915 Imp.	Check	Value 1916 Land	Value 1916 Imp.	Check	Value 1917 Land	Value 1917 Imp.	Check	Value 1918 Land	Value 1918 Imp.	Check	Value 1919 Land	Value 1919 Imp.	Check	Value 1920 Land	Value 1920 Imp.	Check	Value 1921 Land	Value 1921 Imp.	Check	Value 1922 Land	Value 1922 Imp.	Check
1		Nebraska California Colony Co.	26.	103 to 110-		3200		423																					
				79 to 86-		3200		423																					
2				137 to 144,		3200		424																					
				161 to 168		3200		424																					
3		" " " "	27	87 to 102.		4755		424																					
4				145 to 160.		4785		423 / 424																					
5																													
6																													
7																													
8																													
9																													
10																													
11																													
12																													
13																													
14																													
15																													
16																													
17																													
18																													
19																													
20																													
21																													
22																													
23																													
24																													
25																													
26																													
27																													
28																													
29																													
30																													
31																													
32																													
33																													
34																													
35																													
36																													
37																													
38																													
39																													
40																													
41																													
42																													
43																													
44																													
45																													
46																													
47																													
48																													
49																													
50																													
51																													
52																													
53																													
54																													
55																													
56																													
57																													
58																													
59																													
60																													

NEBRASKA CALIFORNIA COLONY

Dec 19 10/15

Dec. 20 10/15

200 20 44/A	199 20 25/A	198 20 23/A	197 20 18/A	196 20 15/A	195 20 10/A	194 20 00/A	193 20 00/A	192 19 95/A	191 19 98/A	190 19 98/A	189 19 98/A	188 19 98/A	187 19 97/A	186 19 97/A	185 19 97/A
201 20 66/A	202 20 00/A	203	204	205	206	207	208 20 00/A	209 19 97/A	210 20 00/A	211	212	213	214	215	216 20 00/A
			28								29				
242 21 18/A	241 20 00/A	240	239	238	237	236	235 20 00/A	234 19 96/A	233 20 00/A	232	231	230	229	228	227 20 00/A
243 21 20/A	244 20 00/A	245	246	247	248	249	250 20 00/A	251 19 95/A	252 20 00/A	253	254	255	256	257	258 20 00/A

A. CARLISLE & CO., S. F. 101694

	OWNER	TRANSFER	Map Book Page Block	~~Section~~ Lots	No. of Acres	Value 1915 Land	Value 1915 Imp.	Check	Value 1916 Land	Value 1916 Imp.	Check	Value 1917 Land	Value 1917 Imp.	Check	Value 1918 Land	Value 1918 Imp.	Check	Value 1919 Land	Value 1919 Imp.	Check	Value 1920 Land	Value 1920 Imp.	Check	Value 1921 Land	Value 1921 Imp.	Check	Value 1922 Land	Value 1922 Imp.	Check
1		Nebraska California Colony Co.	28	235 to 250 193 to 208.		6460 6445		426 423																					
2		" " " "	29	185 to 192.		3200		426																					
3				209 to 216. 227 to 234. 251 to 258.		3200 3200 3200		426 426 426																					
4																													
5																													
6																													
7																													
8																													
9																													
10																													
11																													
12																													
13																													
14																													
15																													
16																													
17																													
18																													
19																													
20																													
21																													
22																													
23																													
24																													
25																													
26																													
27																													
28																													
29																													
30																													
31																													
32																													
33																													
34																													
35																													
36																													
37																													
38																													
39																													
40																													
41																													
42																													
43																													
44																													
45																													
46																													
47																													
48																													
49																													
50																													
51																													
52																													
53																													
54																													
55																													
56																													
57																													
58																													
59																													
60																													

KNOWLES VILLA TRACT

NW ¼ Of the SW ¼ Of Sec 27 T8SR19E

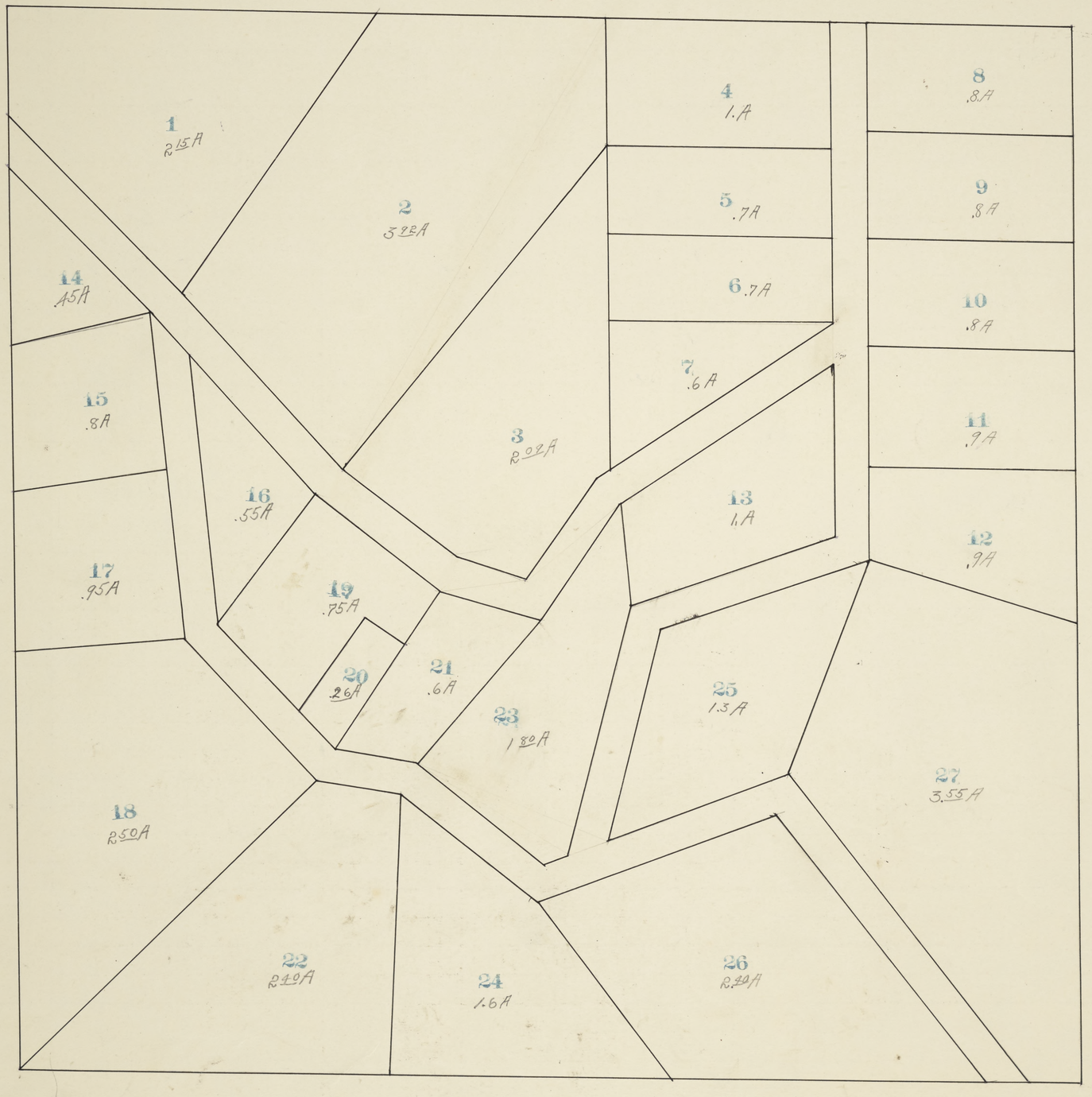

A. CARLISLE & CO., S. F. 101894

	OWNER	TRANSFER	Mtg. Abts. Page	~~Section~~	No. of Acres	Value 1915		Check	Value 1916		Check	Value 1917		Check	Value 1918		Check	Value 1919		Check	Value 1920		Check	Value 1921		Check	Value 1922		Check	
						Land	Imp.		Land	Imp.		Land	Imp.		Land	Imp.		Land	Imp.		Land	Imp.		Land	Imp.		Land	Imp.		
1	Milton C. Knowles -			Lots 16 & 27	40	160		459																						1
2																														2
3																														3
4																														4
5																														5
6																														6
7																														7
8																														8
9																														9
10																														10
11																														11
12																														12
13																														13
14																														14
15																														15
16																														16
17																														17
18																														18
19																														19
20																														20
21																														21
22																														22
23																														23
24																														24
25																														25
26																														26
27																														27
28																														28
29																														29
30																														30
31																														31
32																														32
33																														33
34																														34
35																														35
36																														36
37																														37
38																														
39																														
40																														
41																														
42																														
43																														
44																														
45																														
46																														
47																														
48																														
49																														
50																														50
51																														51
52																														52
53																														53
54																														54
55																														55
56																														56
57																														57
58																														58
59																														59
60																														60

TEN TREE TRACT

SEC 33. T.9S.R.16E. & SEC 3. T.10S.R.16E. M.D.M.

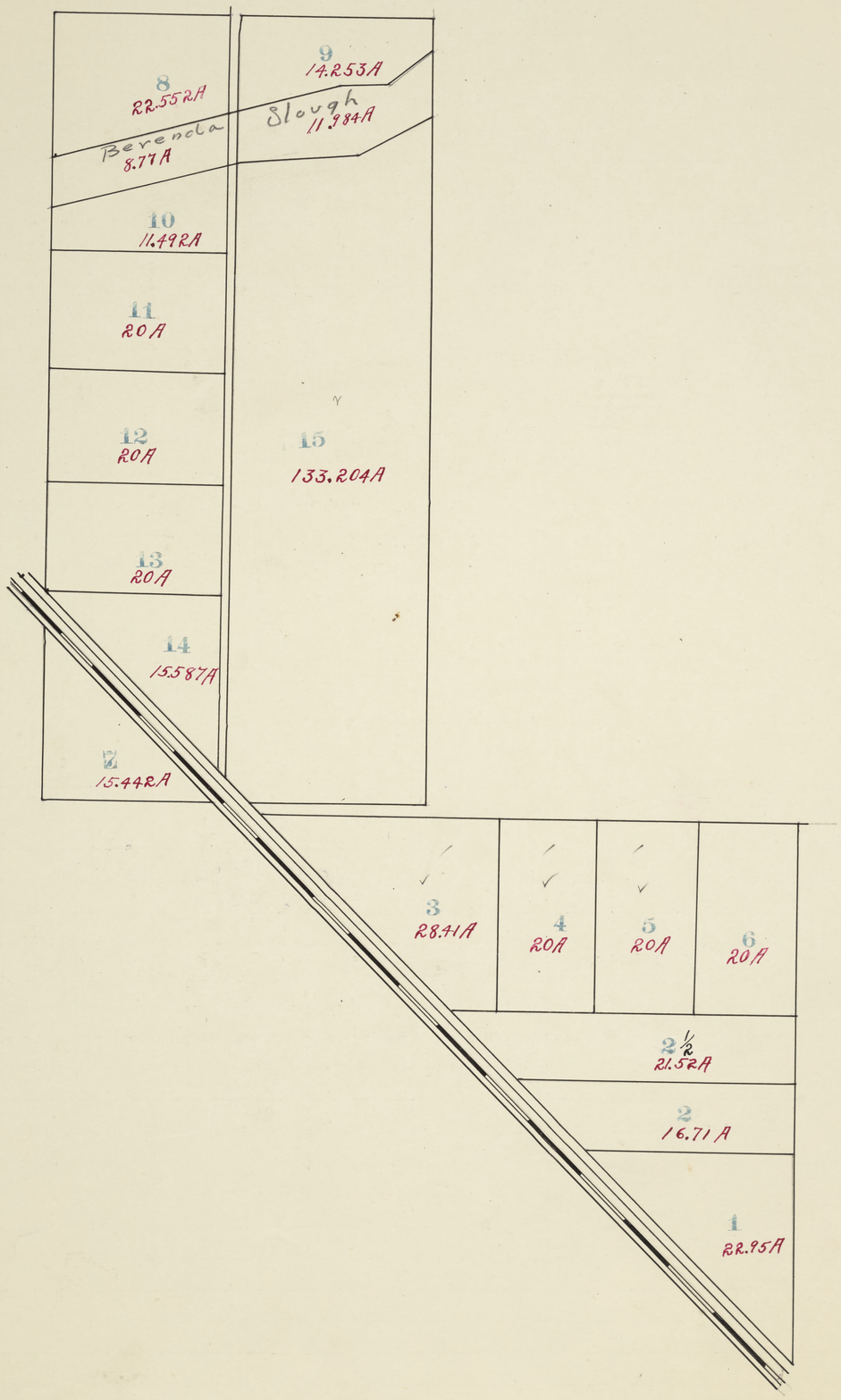

A. CARLISLE & CO., S. F. 101894

	OWNER	TRANSFER	Mtg. Abts. Page	Section Lots	No. of Acres	Value 1915 Land	Value 1915 Imp.	Check	Value 1916 Land	Value 1916 Imp.	Check	Value 1917 Land	Value 1917 Imp.	Check	Value 1918 Land	Value 1918 Imp.	Check	Value 1919 Land	Value 1919 Imp.	Check	Value 1920 Land	Value 1920 Imp.	Check	Value 1921 Land	Value 1921 Imp.	Check	Value 1922 Land	Value 1922 Imp.	Check
1	Charles H Knubel			3-4-5	68.41	2055	100	279																					
2	Orvil Darlinghouse			15	138.204	$995	300	109																					
3	Isabella Darlinghouse			1	22.95	690		109																					
4				2	16.71	505		109																					
5				2½	21.52	645		109																					
6				6	20	600		109																					
7				7	15.442	465		109																					
8				8	22.552	680		109																					
9				9	14.253	430		109																					
10				10	11.492	345		109																					
11				11	20	600		109																					
12				12	20	600		109																					
13				13	20	600		109																					
14				14	15.587	470		109																					

GARDEN TRACT

Section 19 1/18'

A SUBDIVISION OF LOTS 5-6 AND 11 OF LANKERSHIM COLONY

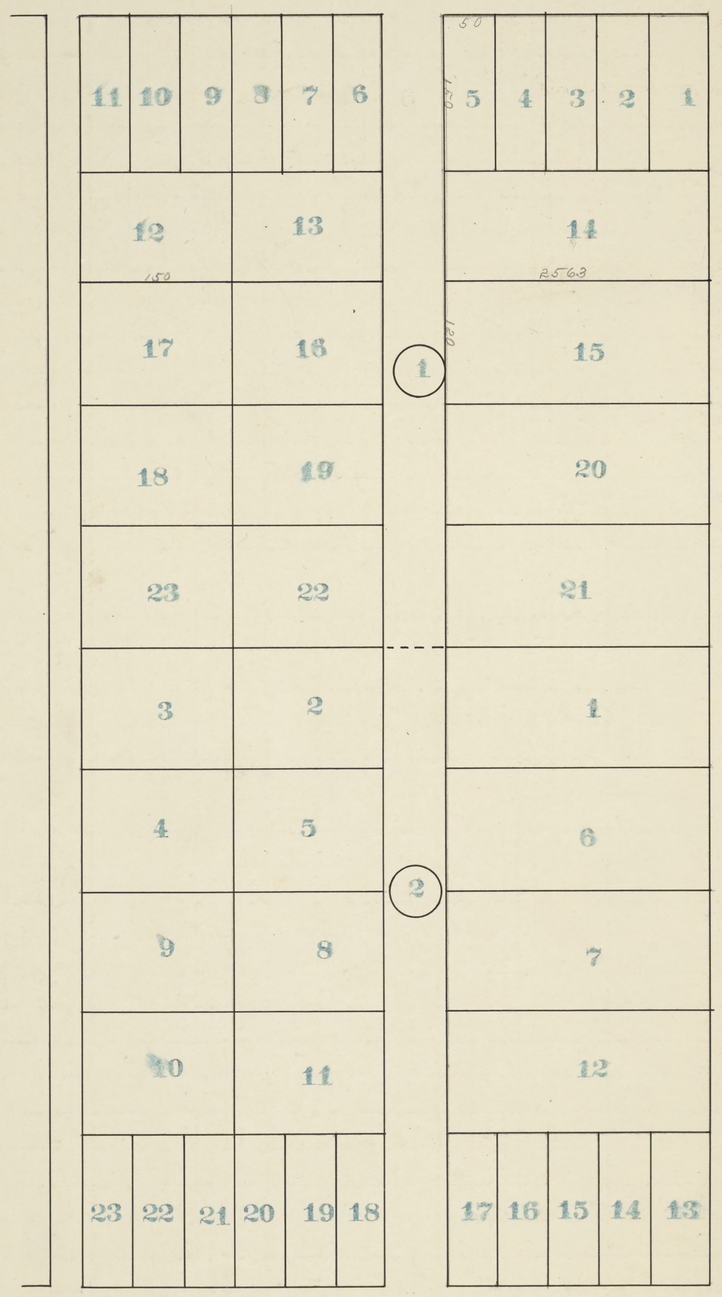

A. CARLISLE & CO., S. F. 101694

	OWNER	TRANSFER	Mtg. Lots. Page Block	~~Section~~ Lots	No. of Acres	Value 1915 Land	Value 1915 Imp.	Check	Value 1916 Land	Value 1916 Imp.	Check	Value 1917 Land	Value 1917 Imp.	Check	Value 1918 Land	Value 1918 Imp.	Check	Value 1919 Land	Value 1919 Imp.	Check	Value 1920 Land	Value 1920 Imp.	Check	Value 1921 Land	Value 1921 Imp.	Check	Value 1922 Land	Value 1922 Imp.	Check
1	Frank E. Smith.		2	1 to 23	10	400		54																					
2	N. N. Greene		1	1 to 23	10	400		73																					

STRAUBE TRACT

All of LOTS 21 and portions of LOTS 19 & 20 S.W. of Canal
and all of LOT 22 S.E. of Ditch in Sec 17. T.11 S. R.18 E. M.D.M.
as per Map of LANKERSHIM COLONY

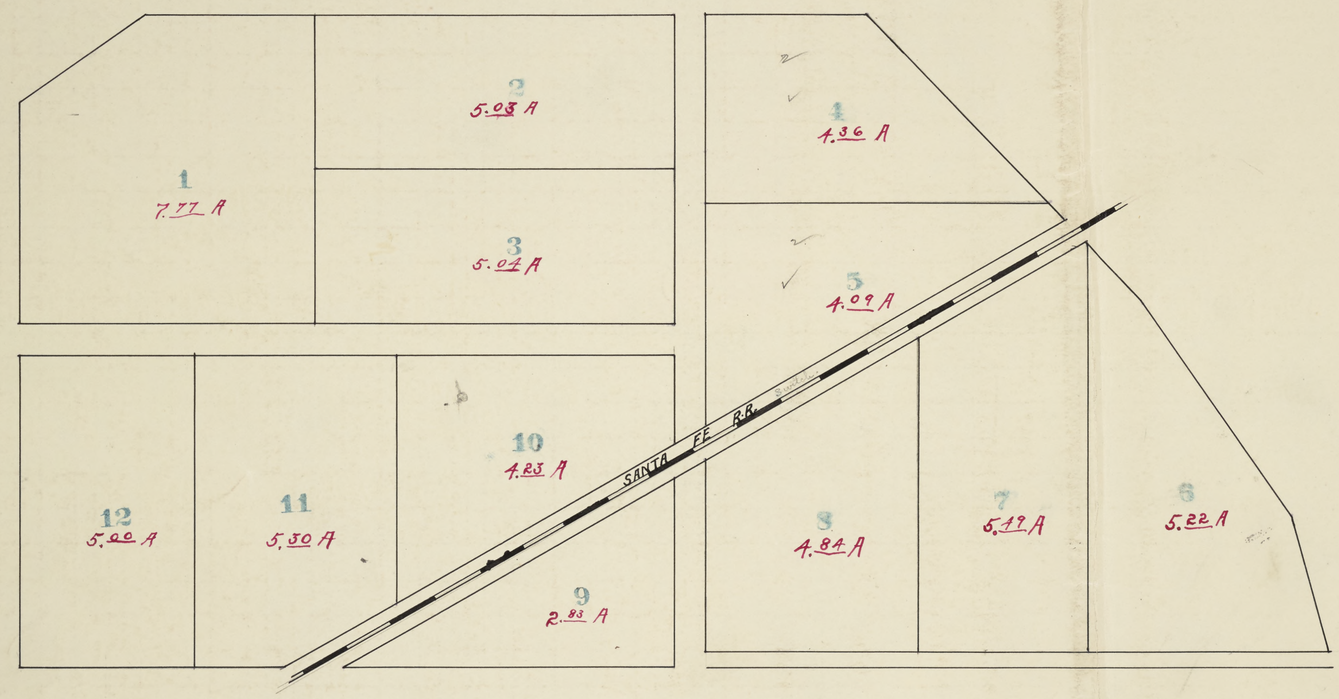

	OWNER	TRANSFER	Mtg. Abts. Page	Section	No. of Acres	Value ~~1908~~ 1915 Land	Value ~~1908~~ 1915 Imp.	Check	Value 1909 Land	Value 1909 Imp.	Check	Value 1910 Land	Value 1910 Imp.	Check	Value 1911 Land	Value 1911 Imp.	Check	Value 1912 Land	Value 1912 Imp.	Check	Value 1913 Land	Value 1913 Imp.	Check	Value 1914 Land	Value 1914 Imp.	Check	Value 1915 Land	Value 1915 Imp.	Check
1	J.C. Straube			4-36-6-12	55.30 ~~69.75~~	1270		228																					
2	Charles Mack			-5	8.45	200		110																					
3																													
4																													
5																													
6																													
7																													
8																													
9																													
10																													
11																													
12																													
13																													
14																													
15																													
16																													
17																													
18																													
19																													
20																													
21																													
22																													
23																													
24																													
25																													
26																													
27																													
28																													
29																													
30																													
31																													
32																													
33																													
34																													
35																													
36																													
37																													
38																													
39																													
40																													
41																													
42																													
43																													
44																													
45																													
46																													
47																													
48																													
49																													
50																													
51																													
52																													
53																													
54																													
55																													
56																													
57																													
58																													
59																													
60																													

Tp. S. Range E

6	5	4	3	2	1
7	8	9	10	11	12
18	17	16	15	14	13
19	20	21	22	23	24
30	29	28	27	26	25
31	32	33	34	35	36